

**International Arctic Buoy Program Data Report
for 1 January 1992 – 31 December 1992**

by Roger L. Colony and Ignatius G. Rigor

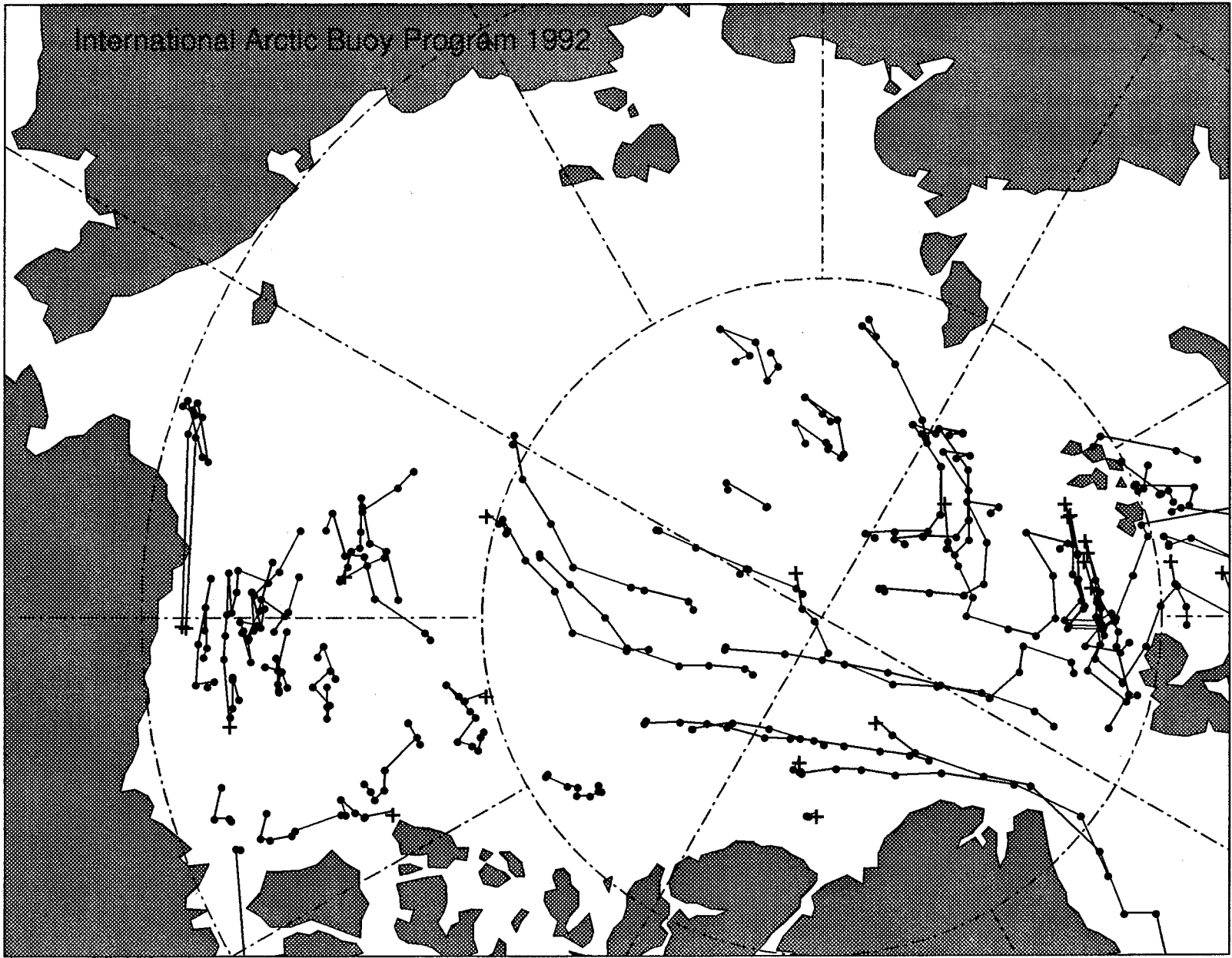
Technical Memorandum
APL-UW TM29-93
October 1993



Applied Physics Laboratory University of Washington
1013 NE 40th Street Seattle, Washington 98105-6698

NOAA/Joint Ice Center Contract 50-DGNC-2-00128

International Arctic Buoy Program 1992



FOREWORD

The International Arctic Buoy Program (IABP) is funded and managed by its participants. Representing eight countries, participants include operational and research agencies, meteorological and oceanographic institutes, and nongovernmental organizations. Participant contributions include equipment, services, and program coordination, as well as funding.

IABP participants are:

Alfred-Wegener Institute for Polar and Marine Research	Germany
Arctic and Antarctic Research Institute	Russia
Arctic Centre, University of Lapland	Finland
Atmospheric Environment Service	Canada
Canadian Coast Guard	Canada
Chr. Michelsen Research Institute	Norway
Institute of Ocean Sciences	Canada
Marine Environmental Data Service	Canada
Nansen Environmental and Remote Sensing Centre	Norway
Norsk Polarinstitut	Norway
Norwegian Meteorological Institute	Norway
Pacific Marine Environmental Laboratory, NOAA	U.S.
Polar Science Center, Applied Physics Laboratory, University of Washington	U.S.
Russian Federal Service of Hydrometeorology and Environmental Monitoring	Russia
Scott Polar Research Institute	U.K.
Service Argos	France, U.S.
U.K. Meteorological Office	U.K.
U.S. Naval Oceanographic Office	U.S.
U.S. Naval Oceanography Command	U.S.
U.S. Navy, NOAA Joint Ice Center *	U.S.
ICSU/IOC/WMO World Climate Research Programme	

*Representing the National Science Foundation, the Office of Naval Research, and the National Aeronautics and Space Administration (NASA).

ACKNOWLEDGMENTS

The International Arctic Buoy Program is partially funded through the U.S. Interagency Arctic Buoy Program (USIABP). We are grateful to David Benner of the U.S. Navy/NOAA Joint Ice Center, Chairman of USIABP, for his continued support of the data handling portion of the IABP. Preparation of this report and archiving of the data were funded through NOAA/JIC contract 50-DGNC-2-00128.

TABLE OF CONTENTS

	page
I. Introduction.....	1
II. Deployment Schedule	1
III. Data Processing.....	2
APPENDIX: Available Data Sets	3
Tabular Data.....	8
Graphical Data.....	147
Average Pressure Fields	209

I. Introduction

A network of automatic data buoys for monitoring synoptic-scale fields of pressure, temperature, and ice motion throughout the Arctic Basin was recommended by the U.S. National Academy of Sciences in 1974. Based on the Academy's recommendation, the Arctic Ocean Buoy Program was established by the Polar Science Center, University of Washington, in 1978 to support the Global Weather Experiment. Operations began in early 1979 and the program continued through 1990 with funding from various agencies. In 1991, the Arctic Ocean Buoy Program was superseded by the International Arctic Buoy Program (IABP), although the basic objective remains the same: to establish and maintain a network of drifting buoys in the Arctic Ocean to collect data needed for real-time operations and meteorological and oceanographic research.

This report is one in a series of data reports that began in 1979.

II. Deployment Schedule

Buoys that continued to operate in 1992 and their year of deployment are as follows:

1989: 3284

1990: None

1991: 7058, 7102, 7103, 9355, 9361, 9784, 10795, 11108, 11240, 11241, 11243, 11244, 11245, 11246, 11247, 11249, 12800, 12801, 12802, 12805, 12806, 12807, 12808, 12811

Buoys deployed in 1992 and their month of deployment are as follows:

March: 1836, 1837, 7100, 7101

April: 8886, 10667, 10798, 10799, 12790, 12793, 12794, 12813, 12815, 12819, 12820, 12821, 12822, 12823, 12824, 12825, 12826, 12828, 12829

May: 9360, 9372, 1790, 1791, 9786

August: 11251

September: 1787, 1794, 1872, 2384, 2386, 2387, 2388, 2419, 3290, 3293, 3612, 3613, 11252, 11253, 11254

October: 1105, 1873

III. Data Processing

Data for this report were processed as outlined in the 1986 data report with the exception that we have reverted to 3-hourly interpolation of sea-level pressure and air temperature. The average daily temperature was calculated from these eight measurements; an asterisk in the tabular data indicates that one or more of these measurements was not available.

APPENDIX: AVAILABLE DATA SETS

Data Set AB:

Twelve-hourly pressure and temperature fields. These data can be read with the following FORTRAN statements:

INTEGER	LAT, LD, LH, LONG, LM, LY, PX, PXX, PXY, PY, PYY
REAL	EP, ET, P, T
READ	(,1) LY, LM, LD, LH, LAT, LONG, P, T, EP, ET, PX, PY, PXX, PXY, PYY
1 FORMAT	(4I3, I4, I5, F8.1, F7.1, 2F5.1, 2I5, 3I6)
LY	is the year less 1900. LY = 92.
LM	is the month; 1 for January, 2 for February, etc.
LD	is the day of the month.
LH	is the hour in GMT; LH = 0 or 12.
LAT	is the latitude in degrees north.
LONG	is the longitude in degrees east.
P	is the interpolated pressure in millibars.
T	is the interpolated temperature in degrees Celsius averaged from LH -12 to LH + 12 hours.
EP	is the interpolation error variance in millibars squared.
ET	is the interpolation error variance in degrees Celsius squared.
PX, PY	are the pressure derivatives times 10^3 in the x and y direction. PX and PY are in units of millibars per 10^3 kilometers.

PXX, PXY, PYY are the interpolated second derivatives of pressure times 10^6 . Units are in millibars per 10^6 kilometers.

The data set begins with 0000 GMT, 1 January 1992, and ends with 1200 GMT, 31 December 1992.

Data Set C:

Daily buoy positions. These data can be read with the following FORTRAN statements:

INTEGER	ID, LD, LH, LM, LY
REAL	LAT, LONG
READ	(1) LY, LM, LD, LH, ID, LAT, LONG
1 FORMAT	(4I3, I5, F7.3, F9.3)
LY	is the year less 1900. LY = 92.
LM	is the month; 1 for January, 2 for February, etc.
LD	is the day of the month.
LH	is the hour in GMT; LH = 0 or 12.
LAT	is the latitude in degrees north.
ID	is the buoy identification.
LONG	is the longitude in degrees east.

Data Set D:

Interpolated ice velocity fields. This data set contains ice velocity estimates at a fixed grid of points. The data can be read with these FORTRAN statements:

INTEGER	LAT, LD, LH, LM, LONG, LY
REAL	DUDX, DUDY, DVDX, DVDY, SIGMA2, UX, UY
READ	(,1) LY, LM, LD, LH, LAT, LONG, UX, UY, SIGMA2, DUDX, DUDY, DVDX, DVDY
1 FORMAT	(4I3, I4, I5, 2F7.1, F5.1, 4F8.2)
LY	is the year less 1900. LY = 92.
LM	is the month; 1 for January, 2 for February, etc.
LD	is the day of the month.
LH	is the hour in GMT; LH = 0 or 12.
LAT	is the latitude in degrees north.
LONG	is the longitude in degrees east.
UX	is the interpolated ice velocity in the x direction in cm/s.
UY	is the interpolated ice velocity in the y direction in cm/s.
SIGMA2	is the variance of the interpolation error in velocity, in dimensionless units. No confidence should be placed in interpolated velocities for which SIGMA2 > 0.5.
DUDX, DUDY, DVDX, DVDY	are interpolated velocity derivatives expressed in Cartesian coordinates. After multiplication by 10^{-7} the reported values have units of s^{-1} .

Note on Coordinates: The pressure and velocity derivatives are expressed with respect to a rectangular coordinate system with the origin at the North Pole, the x axis coinciding with the Greenwich Meridian, and the y axis with the 90E Meridian. The transformation from latitude and longitude to x and y is:

$$\begin{aligned}x &= 110.949 (90 - \text{lat}) \cos (\text{long}) \\y &= 110.949 (90 - \text{lat}) \sin (\text{long})\end{aligned}$$

where x and y are in kilometers and latitude and longitude are in degrees.

Availability: These data sets are archived at the World Data Center A: Glaciology and can be obtained on magnetic tapes as described below or via anonymous FTP. We anticipate having the data available over the worldwide web. Inquiries should be addressed to:

National Snow and Ice Data Center
CIRES, Campus Box 449
University of Colorado
Boulder, Colorado 80309 U.S.A.

Telephone (303) 492-5171

Tape Format: Each of the above data sets is stored on magnetic tape with these characteristics:

width	1/2 inch
number of tracks	9
coding	EBCDIC
parity	odd
density	6250 bpi
characters per record	80
characters per block	4800

The authors can be contacted at:

University of Washington
Polar Science Center
1013 N.E. 40th Street
Seattle, WA 98105 U.S.A.

Telephone (206) 543-1300

Tabular Data

The tables give daily data for each buoy identified by its Argos number. The data are interpolated values for location and pressure at 1200 GMT. The value is not given if it is not reliably known.

The temperature is averaged over the eight synoptic intervals to eliminate diurnal variation. An asterisk indicates that one or more of the temperatures during this day were not known.

BUOY 1105

BUOY (1105) 92 Oct				BUOY (1105) 92 Nov			
LAT (N)	LON (+E,-W)	P (MB)	T (C)	LAT (N)	LON (+E,-W)	P (MB)	T (C)
304	30	73.821	-78.348	306	1	73.634	-75.543
305	31	73.781	-76.646	307	2	73.276	-74.768
				308	3	72.936	-75.009
				309	4	72.680	-75.110
				310	5	72.499	-74.524
				311	6	72.479	-74.028
				312	7	72.418	-73.584
				313	8	72.179	-73.159
				314	9	71.954	-72.564
				315	10	71.773	-71.829
				316	11	71.633	-71.368
				317	12	71.538	-71.021
				318	13	71.457	-70.780
				319	14	71.452	-70.759
				320	15	71.425	-70.673
				321	16	71.421	-70.664
				322	17	71.420	-70.657
				323	18	71.420	-70.658
				324	19	71.420	-70.659
				325	20	71.419	-70.654
				326	21	71.419	-70.654
				327	22	71.422	-70.651
				328	23	71.422	-70.660
				329	24	71.421	-70.656
				330	25	71.422	-70.653
				331	26	71.417	-70.652
				332	27	71.390	-70.560
				333	28	71.392	-70.563
				334	29	71.391	-70.568
				335	30	71.394	-70.561

BUOY (1105) 92 Dec			
LAT (N)	LON (+E,-W)	P (MB)	T (C)
336	1	71.391	-70.561
337	2	71.391	-70.564
338	3	71.390	-70.569
339	4	71.390	-70.564
340	5	71.390	-70.563
341	6	71.390	-70.565
342	7	71.392	-70.563
343	8	71.390	-70.565
344	9	71.390	-70.564
345	10	71.390	-70.565
346	11	71.391	-70.565
347	12	71.391	-70.563
348	13	71.392	-70.561
349	14	71.392	-70.565
350	15	71.392	-70.562
351	16	71.392	-70.565
352	17	71.392	-70.561
353	18	71.390	-70.562
354	19	71.389	-70.565
355	20	71.391	-70.563
356	21	71.389	-70.563
357	22	71.391	-70.564
358	23	71.391	-70.565
359	24	71.392	-70.563
360	25	71.392	-70.563
361	26	71.391	-70.567
362	27	71.393	-70.568
363	28	71.392	-70.570
364	29	71.391	-70.565
365	30	71.391	-70.563
366	31	71.392	-70.566

BUOY 1787

BUOY(1787) 92 Sep				BUOY(1787) 92 Oct			
LAT (N)	LON (+E, -W)	P (MB)	T (C)	LAT (N)	LON (+E, -W)	P (MB)	T (C)
267	23 79.120	48.285	-2.8	275	1 79.127	50.376	-3.5
268	24 79.093	48.228	-3.2	276	2 79.048	50.543	-3.6
269	25 79.053	48.394	-3.3	277	3 78.882	50.038	-3.6
270	26 79.080	48.817	-3.3	278	4 78.805	49.834	-3.6
271	27 79.156	49.085	-3.4	279	5 78.724	49.845	-3.7
272	28 79.158	49.324	-3.4				
273	29 79.202	49.753	-3.4				
274	30 79.164	50.082	-3.5				

BUOY 1790

BUOY(1790) 92 Jun				BUOY(1790) 92 Jul			
LAT (N)	LON (+E,-W)	P (MB)	T (C)	LAT (N)	LON (+E,-W)	P (MB)	T (C)
169	17	83.873	90.274	183	1	83.978	88.609
170	18	83.801	90.769	184	2	83.947	86.912
171	19	83.760	91.359	185	3	83.936	85.705
172	20	83.712	92.004	186	4	83.945	85.326
173	21	83.695	92.852	187	5	83.970	85.643
174	22	83.675	93.655	188	6	83.985	85.613
175	23	83.677	93.621	189	7	83.968	85.947
176	24	83.740	92.766	190	8	84.008	86.094
177	25	83.754	92.152	191	9	84.160	86.334
178	26	83.795	91.860	192	10	84.239	87.710
179	27	83.891	91.315	193	11	84.306	88.661
180	28	83.951	90.590	194	12	84.355	89.295
181	29	83.997	90.007	195	13	84.483	89.837
182	30	83.985	89.581	196	14	84.447	89.811
				197	15	84.425	89.774
				198	16	84.438	89.345
				199	17	84.293	88.973
				200	18	84.224	89.431
				201	19	84.287	88.461
				202	20	84.177	88.755
				203	21	84.062	89.658
				204	22	83.966	90.542
				205	23	83.906	90.895
				206	24	83.859	90.442
				207	25	83.831	90.321
				208	26	83.770	89.975
				209	27	83.681	90.890
				210	28	83.614	91.195
				211	29	83.546	91.552
				212	30	83.518	92.379
				213	31	83.490	92.958

BUOY(1790) 92 Aug				BUOY(1790) 92 Sep			
LAT (N)	LON (+E,-W)	P (MB)	T (C)	LAT (N)	LON (+E,-W)	P (MB)	T (C)
214	1	83.456	93.851	245	1	82.193	104.703
215	2	83.472	94.525	246	2	82.208	105.561
216	3	83.504	95.437	247	3	82.212	106.030
217	4	83.564	96.032	248	4	82.274	107.015
218	5	83.428	96.782	249	5	82.338	107.514
219	6	83.359	97.278	250	6	82.289	108.103
220	7	83.341	97.195	251	7	82.175	109.381
221	8	83.313	97.546	252	8	82.032	110.119
222	9	83.294	98.138	253	9	81.966	110.381
223	10	83.283	98.862	254	10	81.867	110.379
224	11	83.296	99.358	255	11	81.801	110.790
225	12	83.367	99.845	256	12	81.788	111.401
226	13	83.356	99.620	257	13	81.823	112.313
227	14	83.209	99.455	258	14	81.826	113.014
228	15	83.078	99.620	259	15	81.774	113.627
229	16	82.998	100.509	260	16	81.737	114.297
230	17	82.914	100.931	261	17	81.684	114.436
231	18	82.826	100.951	262	18	81.634	115.080
232	19	82.743	101.193	263	19	81.599	115.790
233	20	82.694	101.152	264	20	81.529	115.460
234	21	82.655	101.272	265	21	81.474	115.478
235	22	82.614	101.403	266	22	81.481	115.486
236	23	82.622	101.529	267	23	81.493	115.129
237	24	82.582	101.927	268	24	81.430	114.675
238	25	82.536	102.080	269	25	81.401	113.961
239	26	82.504	102.107	270	26	81.373	113.556
240	27	82.471	101.797	271	27	81.397	113.506
241	28	82.466	102.474	272	28	81.395	112.904
242	29	82.419	102.293	273	29	81.303	112.155
243	30	82.321	102.576	274	30	81.293	112.229
244	31	82.227	103.507				

BUOY 1790

BUOY(1790) 92 Oct				BUOY(1790) 92 Nov					
	LAT (N)	LON (+E,-W)	P (MB)	T (C)		LAT (N)	LON (+E,-W)	P (MB)	T (C)
275	1	81.283			306	1	81.526		
276	2	81.275			307	2	81.504		
277	3	81.325			308	3	81.419		
278	4	81.386			309	4	81.386		
279	5	81.402			310	5	81.286		
280	6	81.412			311	6	81.263		
281	7	81.439			312	7	81.281		
282	8	81.472			313	8	81.280		
283	9	81.487			314	9	81.196		
284	10	81.503			315	10	81.075		
285	11	81.475			316	11	81.082		
286	12	81.463			317	12	81.080		
287	13	81.457			318	13	81.031		
288	14	81.440			319	14	80.914		
289	15	81.469			320	15	80.855		
290	16	81.454			321	16	80.861		
291	17	81.495			322	17	80.889		
292	18	81.435			323	18	80.999		
293	19	81.413			324	19	81.063		
294	20	81.437			325	20	81.073		
295	21	81.497			326	21	81.137		
296	22	81.540			327	22	81.178		
297	23	81.556			328	23	81.191		
298	24	81.602			329	24	81.201		
299	25	81.664			330	25	81.244		
300	26	81.682			331	26	81.261		
301	27	81.631			332	27	81.218		
302	28	81.597			333	28	81.175		
303	29	81.591			334	29	81.135		
304	30	81.553			335	30	81.082		
305	31	81.536							

BUOY(1790) 92 Dec				
	LAT (N)	LON (+E,-W)	P (MB)	T (C)
336	1	81.061		
337	2	81.050		
338	3	81.070		
339	4	81.108		
340	5	81.152		
341	6	81.180		
342	7	81.187		
343	8	81.205		
344	9	81.205		
345	10	81.192		
346	11	81.208		
347	12	81.278		
348	13	81.396		
349	14	81.417		
350	15	81.424		
351	16	81.425		
352	17	81.455		
353	18	81.452		
354	19	81.447		
355	20	81.448		
356	21	81.461		
357	22	81.468		
358	23	81.450		
359	24	81.453		
360	25	81.489		
361	26	81.529		
362	27	81.536		
363	28	81.523		
364	29	81.423		
365	30	81.456		
366	31	81.518		

BUOY 1791

BUOY(1791) 92 Jun				BUOY(1791) 92 Jul							
LAT (N)	LON (+E,-W)	P (MB)	T (C)	LAT (N)	LON (+E,-W)	P (MB)	T (C)				
169	17	85.803	59.209	999.6	-1.4	183	1	85.657	55.188	1023.9	5.5
170	18	85.724	59.258	994.5	-1.8	184	2	85.603	54.544	1020.1	4.6
171	19	85.660	59.858	1002.0	-1.8	185	3	85.539	53.725	1015.4	3.8
172	20	85.644	60.404	1002.0	0.0	186	4	85.493	53.156	1011.6	2.0
173	21	85.666	60.656	1003.2	2.1	187	5	85.479	52.749	1002.8	1.4
174	22	85.697	61.106	1012.1	3.7	188	6	85.513	52.556	1005.2	2.8
175	23	85.696	61.282	1025.0	3.1	189	7	85.515	52.831	1003.2	1.6
176	24	85.736	60.519	1033.3	1.7	190	8	85.577	53.337	1005.2	1.3
177	25	85.717	59.729	1028.4	1.7	191	9	85.628	52.303	987.7	1.4
178	26	85.676	58.844	1022.9	2.1	192	10	85.710	52.983	998.9	1.7
179	27	85.695	57.833	1025.8	2.0	193	11	85.777	53.550	1004.8	1.6
180	28	85.714	56.795	1027.9	2.4	194	12	85.839	53.754	1002.1	1.7
181	29	85.713	56.020	1028.9	3.4	195	13	85.833	53.649	994.4	1.5
182	30	85.691	55.690	1028.2	6.3	196	14	85.834	54.327	1001.9	1.5
						197	15	85.867	54.472	1004.2	1.5
						198	16	85.869	53.862	1008.6	2.0
						199	17	85.793	53.687	1006.2	1.6
						200	18	85.747	54.593	1002.9	0.5
						201	19	85.757	54.540	1004.1	1.7
						202	20	85.718	54.613	1007.5	0.3
						203	21	85.659	55.602	1007.1	0.1
						204	22	85.623	56.284	1009.5	1.6
						205	23	85.568	56.353	1003.8	1.5
						206	24	85.490	55.479	1004.7	1.4
						207	25	85.416	55.119	998.1	1.4
						208	26	85.335	54.777	993.4	-0.1
						209	27	85.229	54.462	997.1	1.4
						210	28	85.130	54.909	1004.1	2.4
						211	29	85.102	55.879	1005.2	1.8
						212	30	85.110	56.648	999.3	1.3
						213	31	85.097	57.158	1000.6	1.3

BUOY(1791) 92 Aug				BUOY(1791) 92 Sep							
LAT (N)	LON (+E,-W)	P (MB)	T (C)	LAT (N)	LON (+E,-W)	P (MB)	T (C)				
214	1	85.113	58.409	1004.1	1.1	245	1	84.251	71.529	1000.0	-3.7
215	2	85.139	58.992	1002.0	1.3	246	2	84.190	72.160	1002.5	-8.4
216	3	85.183	59.512	997.4	0.7	247	3	84.188	72.602	1001.9	-10.7
217	4	85.123	59.939	993.6	0.0	248	4	84.190	73.050	1003.9	-14.0
218	5	85.034	60.727	1002.7	0.2	249	5	84.155	72.922	1002.7	-13.3
219	6	85.029	61.298	1002.1	0.0	250	6	84.142	73.932	1005.3	-8.6
220	7	85.025	61.852	1002.8	-0.2	251	7	84.031	75.524	1016.5	-3.1
221	8	85.022	62.415	1006.0	-0.3	252	8	83.959	76.481	1025.2	-6.5
222	9	85.049	63.278	1007.2	0.9	253	9	83.921	77.267	1031.3	-5.5
223	10	85.080	63.807	1009.7	1.3	254	10	83.905	77.932	1033.0	-6.6
224	11	85.145	64.520	1008.9	0.4	255	11	83.939	78.826	1024.1	-4.8
225	12	85.222	64.839	1002.4	-0.9	256	12	84.009	79.092	1008.0	-0.8
226	13	85.231	64.421	996.9	-2.2	257	13	84.048	79.946	1006.5	-3.3
227	14	85.110	64.295	1006.7	-1.4	258	14	83.963	80.784	1024.4	-2.4
228	15	85.066	65.186	1010.7	0.1	259	15	83.967	81.609	1024.1	-2.2
229	16	85.028	66.175	1012.5	0.1	260	16	83.936	82.015	1031.3	-1.0
230	17	84.990	66.532	1015.2	-0.2	261	17	83.969	82.798	1025.5	-3.2
231	18	84.960	66.873	1019.8	-0.1	262	18	83.996	83.348	1016.7	-1.0
232	19	84.889	67.756	1022.4	0.7	263	19	83.958	83.386	1019.3	-10.7
233	20	84.834	68.358	1024.6	0.3	264	20	83.873	83.392	1020.8	-10.8
234	21	84.796	68.874	1019.5	-1.4	265	21	83.727	83.552	1016.6	-14.1
235	22	84.766	69.288	1016.6	-0.2	266	22	83.794	83.446	1004.8	-15.2
236	23	84.773	69.640	1015.7	-1.1	267	23	83.787	82.910	1018.0	-14.3
237	24	84.757	70.239	1013.1	-1.7	268	24	83.707	82.559	1020.5	-15.0
238	25	84.688	70.399	1012.2	-2.4	269	25	83.654	82.776	1016.3	-17.8
239	26	84.662	70.624	1010.4	-4.4	270	26	83.707	83.575	1006.3	-6.6
240	27	84.631	70.367	1008.9	-3.0	271	27	83.829	84.070	1005.4	-10.7
241	28	84.516	69.770	1001.7	-0.9	272	28	83.867	83.704	1023.8	-22.7
242	29	84.402	69.195	1012.5	-3.6	273	29	83.871	83.888	1013.0	-16.9
243	30	84.349	69.477	1016.9	-4.8	274	30	83.930	84.049	1013.2	-12.9
244	31	84.311	70.416	1004.9	-3.7						

BUOY 1791

BUOY(1791) 92 Oct				BUOY(1791) 92 Nov							
LAT (N)	LON (+E,-W)	P (MB)	T (C)	LAT (N)	LON (+E,-W)	P (MB)	T (C)				
275	1	83.932	84.309	999.5	-11.8	306	1	83.499	78.228	999.4	-11.9
276	2	83.903	83.842	997.2	-20.2	307	2	83.407	78.586	995.0	-19.0
277	3	83.817	83.084	999.4	-18.9	308	3	83.379	78.401	1012.9	-32.6
278	4	83.812	82.838	1010.5	-21.1	309	4	83.388	78.110	1012.9	-37.0
279	5	83.828	82.713	1022.2	-25.1	310	5	83.317	78.189	991.6	-28.0
280	6	83.835	82.396	1024.4	-22.1	311	6	83.283	78.246	992.6	-30.7
281	7	83.841	82.254	1023.4	-20.3	312	7	83.293	78.544	998.8	-32.1
282	8	83.855	82.133	1019.5	-24.4	313	8	83.294	78.406	1012.0	-38.7
283	9	83.863	81.756	1019.3	-23.7	314	9	83.289	78.172	1012.0	-38.7
284	10	83.844	81.118	1020.1	-26.6	315	10	83.261	78.242	1012.7	-29.8
285	11	83.751	81.039	1009.4	-17.1	316	11	83.267	78.241	1014.9	-30.4
286	12	83.690	80.945	1010.2	-17.0	317	12	83.343	78.191	1013.4	-27.6
287	13	83.644	80.667	1017.1	-13.4	318	13	83.455	78.479	1017.2	-28.6
288	14	83.600	80.490	1008.9	-16.8	319	14	83.506	78.666	1018.9	-34.8
289	15	83.595	80.214	1012.7	-25.1	320	15	83.512	78.516	1016.0	-25.7
290	16	83.564	79.960	1005.9	-26.5	321	16	83.555	78.578	1015.5	-24.7
291	17	83.582	80.222	1006.5	-30.3	322	17	83.681	78.754	1004.1	-20.9
292	18	83.555	80.034	998.1	-24.6	323	18	83.708	78.040	1024.7	-29.3
293	19	83.546	81.056	993.0	-22.1	324	19	83.725	77.608	1032.4	-30.2
294	20	83.615	81.283	994.2	-18.0	325	20	83.725	77.397	1033.7	-29.5
295	21	83.673	80.939	996.7	-19.2	326	21	83.736	76.976	1033.8	-28.3
296	22	83.712	80.176	998.8	-24.3	327	22	83.773	76.817	1035.3	-33.6
297	23	83.698	79.804	999.8	-23.7	328	23	83.790	76.860	1032.5	-24.1
298	24	83.676	79.657	995.6	-28.8	329	24	83.816	77.078	1025.4	-31.5
299	25	83.673	79.392	997.7	-34.1	330	25	83.841	77.161	1016.2	-35.2
300	26	83.678	78.607	1007.6	-27.8	331	26	83.830	77.270	1016.3	-34.7
301	27	83.653	78.166	1014.5	-27.3	332	27	83.851	78.024	1014.3	-19.2
302	28	83.587	77.829	1014.7	-22.2	333	28	83.810	78.537	1018.5	-15.5
303	29	83.514	77.407	1022.8	-24.9	334	29	83.796	79.013	1021.4	-17.8
304	30	83.485	77.334	1025.7	-27.0	335	30	83.812	79.775	1016.6	-21.7
305	31	83.503	77.535	1013.0	-26.1						

BUOY(1791) 92 Dec					
LAT (N)	LON (+E,-W)	P (MB)	T (C)		
336	1	83.892	80.541	1007.5	-20.7
337	2	83.959	81.553	1004.2	-15.3
338	3	83.968	82.312	1005.6	-20.6
339	4	83.983	82.483	1005.1	-31.9
340	5	83.990	82.489	999.4	-29.3
341	6	83.997	82.364	1000.1	-31.4
342	7	83.993	82.132	1009.7	-37.8
343	8	83.975	82.008	1014.6	-37.6
344	9	83.988	82.089	1009.8	-30.5
345	10	84.069	82.261	1002.6	-27.0
346	11	84.133	82.110	1004.4	-26.0
347	12	84.161	81.535	1002.2	-34.8
348	13	84.213	80.410	1008.5	-32.3
349	14	84.193	79.564	1003.7	-31.5
350	15	84.115	78.840	997.1	-31.4
351	16	84.061	78.617	999.5	-34.3
352	17	84.036	78.572	1001.6	-37.7
353	18	84.076	77.895	1003.5	-37.7
354	19	84.118	76.887	998.9	-34.1
355	20	84.126	76.217	996.7	-34.0
356	21	84.103	75.518	1002.4	-34.0
357	22	84.072	75.190	1009.3	-37.3
358	23	84.068	75.115	1009.5	-41.3
359	24	84.083	74.975	1004.9	-41.0
360	25	84.077	74.552	1001.7	-35.3
361	26	84.074	73.829	1007.5	-33.6
362	27	84.036	73.313	1008.2	-31.3
363	28	84.025	73.254	1005.0	-37.5
364	29	83.918	73.588	973.9	-26.3
365	30	83.813	73.742	979.3	-21.1
366	31	83.846	74.267	963.8	-19.1

BUOY 1794

BUOY(1794) 92 Sep				BUOY(1794) 92 Oct			
LAT (N)	LON (+E,-W)	P (MB)	T (C)	LAT (N)	LON (+E,-W)	P (MB)	T (C)
261	17	80.529	62.284	275	1	80.200	63.336
263	19	80.466	63.077	276	2	80.184	63.490
264	20	80.446	62.787	277	3	80.076	63.139
265	21	80.426	62.657	278	4	79.913	62.783
266	22	80.368	62.801	279	5	79.844	62.349
267	23	80.343	62.450	280	6	79.783	61.850
268	24	80.291	61.997	281	7	79.692	61.078
269	25	80.238	61.971	282	8	79.664	60.530
270	26	80.221	62.353	283	9	79.597	59.636
271	27	80.198	62.610	284	10	79.533	58.649
272	28	80.177	62.663	285	11	79.450	58.059
273	29	80.154	62.803	286	12	79.245	58.850
274	30	80.179	63.102	287	13	79.138	58.863
				288	14	79.078	58.739
				289	15	79.020	58.525
				290	16	78.995	58.137
				291	17	78.998	57.840
				292	18	79.070	57.563
				293	19	79.193	57.366
				294	20	79.176	57.465
				295	21	79.037	57.077
				296	22	78.927	56.973
				297	23	78.849	56.679
				298	24	78.854	56.619
				299	25	78.769	55.766
				300	26	78.741	56.006
				301	27	78.712	55.434
				302	28	78.652	55.070
				303	29	78.492	55.027
				304	30	78.432	55.004
				305	31	78.502	55.148

BUOY(1794) 92 Nov				BUOY(1794) 92 Dec			
LAT (N)	LON (+E,-W)	P (MB)	T (C)	LAT (N)	LON (+E,-W)	P (MB)	T (C)
306	1	78.447	55.506	336	1	78.037	53.032
307	2	78.415	56.726	337	2	78.052	52.893
308	3	78.370	57.749	338	3	78.047	52.269
309	4	78.411	57.822	339	4	77.974	50.921
310	5	78.368	57.161	340	5	77.903	49.690
311	6	78.182	57.516	341	6	77.759	48.677
312	7	78.100	58.115	342	7	77.406	48.839
313	8	78.088	58.339	343	8	77.313	48.842
314	9	78.178	57.891	344	9	77.533	48.531
315	10	78.275	56.956	345	10	77.508	48.536
316	11	78.378	56.650	346	11	77.572	47.834
317	12	78.433	56.631	347	12	77.499	46.205
318	13	78.575	56.224	348	13	77.298	45.717
319	14	78.532	55.888	349	14	77.156	45.138
320	15	78.558	55.567	350	15	77.108	45.046
321	16	78.659	55.293	351	16	77.031	45.081
322	17	78.689	55.971	352	17	77.122	45.191
323	18	78.555	56.089	353	18	77.433	45.049
324	19	78.456	55.646	354	19	77.187	44.693
325	20	78.361	55.036	355	20	77.180	43.367
326	21	78.309	54.763	356	21	77.053	42.865
327	22	78.275	54.268	357	22	76.889	42.956
328	23	78.232	53.370	358	23	76.935	42.732
329	24	78.202	52.554	359	24	77.042	43.090
330	25	78.147	52.295	360	25	77.222	43.189
331	26	78.091	52.545	361	26	77.299	42.604
332	27	78.003	52.680	362	27	77.066	42.082
333	28	77.968	52.725	363	28	76.973	42.060
334	29	77.972	52.674	364	29	76.812	41.792
335	30	77.982	52.674	365	30	76.600	42.246
				366	31	76.572	42.979

BUOY 1836

BUOY (1836)					BUOY (1836)						
92 Mar	LAT	LON	P	T	92 Apr	LAT	LON	P	T		
	(N)	(+E,-W)	(MB)	(C)		(N)	(+E,-W)	(MB)	(C)		
82	22	72.379	-140.459	1011.1	-19.5	92	1	72.503	-141.364	1019.4	-21.5
83	23	72.381	-140.464	1018.2	-17.6	93	2	72.502	-141.346	1021.9	-22.2
84	24	72.378	-140.464	1010.6	-17.8	94	3	72.502	-141.360	1021.9	-24.2
85	25	72.474	-140.860	994.0	-11.2	95	4	72.497	-141.398	1026.0	-24.8
86	26	72.521	-140.929	999.9	-13.9	96	5	72.496	-141.449	1024.8	-25.8
87	27	72.476	-140.898	1012.0	-19.8	97	6	72.538	-141.576	1008.9	-20.0
88	28	72.472	-140.849	1022.3	-21.7	98	7	72.466	-141.571	1029.4	-23.6
89	29	72.470	-140.857	1029.8	-21.6	99	8	72.417	-141.512	1038.0	-26.2
90	30	72.478	-140.953	1030.1	-21.3	100	9	72.421	-141.639	1034.6	-24.9
91	31	72.510	-141.207	1021.7	-20.4	101	10	72.417	-141.741	1035.3	-24.9
						102	11	72.390	-141.704	1031.1	-27.0
						103	12	72.381	-141.612		-24.8*
						104	13	72.399	-141.675	1013.6	-26.9
						105	14	72.396	-141.738	1027.1	-23.6
						106	15	72.404	-141.914	1028.6	-22.9
						107	16	72.422	-142.281	1026.3	-20.3
						108	17	72.471	-142.883	1024.3	-18.7
						109	18	72.532	-143.437	1022.8	-16.7
						110	19	72.615	-143.907	1020.1	-14.1
						111	20	72.640	-144.114	1011.9	-11.4
						112	21	72.643	-144.166	1017.4	-11.7
						113	22	72.658	-144.320	1027.3	-16.1
						114	23	72.663	-144.489	1034.8	-17.5
						115	24	72.661	-144.492	1032.9	-16.1
						116	25	72.654	-144.490	1028.9	-19.6
						117	26	72.648	-144.490	1027.1	-20.6
						118	27	72.645	-144.470	1028.1	-19.0
						119	28	72.642	-144.442	1025.9	-14.3
						120	29	72.674	-144.480	1010.7	-16.4
						121	30	72.617	-144.374	1011.9	-17.9

BUOY (1836)					BUOY (1836)						
92 May	LAT	LON	P	T	92 Jun	LAT	LON	P	T		
	(N)	(+E,-W)	(MB)	(C)		(N)	(+E,-W)	(MB)	(C)		
122	1	72.626	-144.306	1012.4	-19.5	153	1	72.745	-142.051	1016.0	-2.8
123	2	72.631	-144.352	1016.5	-19.6	154	2	72.783	-142.165	1015.4	-2.7
124	3	72.612	-144.330	1016.5	-20.7	155	3	72.734	-142.195	1021.9	-1.8
125	4	72.600	-144.256	1016.7	-22.0	156	4	72.675	-142.236	1024.9	-5.5
126	5	72.604	-144.093	1010.0	-18.5	157	5	72.662	-142.162	1019.8	-4.6
127	6	72.594	-143.857	1009.4	-13.7	158	6	72.643	-142.123	1016.4	-3.2
128	7	72.584	-143.636	1013.2	-13.2	159	7	72.605	-142.075	1021.9	-4.1
129	8	72.593	-143.541	1014.2	-13.4	160	8	72.641	-141.876	1011.3	-4.1
130	9	72.592	-143.514	1012.7	-12.7	161	9	72.623	-141.819	1007.5	-1.5
131	10	72.618	-143.349	1015.3	-8.8	162	10	72.573	-141.649	1010.7	-3.1
132	11	72.645	-143.208	1019.2	-8.1	163	11	72.562	-141.508	1010.0	-0.1
133	12	72.669	-143.152	1007.3	-5.2	164	12	72.567	-141.481	1016.4	0.1
134	13	72.697	-143.111	999.9	-2.6	165	13	72.560	-141.506	1017.8	0.0
135	14	72.671	-142.896	1010.2	-6.0	166	14	72.547	-141.515	1024.0	-2.4
136	15	72.642	-142.742	1009.3	-9.8	167	15	72.556	-141.557	1019.0	-2.0
137	16	72.642	-142.839	1010.8	-5.8	168	16	72.561	-141.625	1017.9	-2.8
138	17	72.633	-142.692	1017.6	-6.8	169	17	72.578	-141.688	1014.4	-1.5
139	18	72.638	-142.615	1022.8	-6.8	170	18	72.565	-141.710	1010.0	-0.3
140	19	72.629	-142.631	1026.0	-8.4	171	19	72.576	-141.834	1004.7	0.9
141	20	72.666	-142.591	1023.0	-6.4	172	20	72.570	-141.795	1011.9	3.6
142	21	72.662	-142.455	1019.6	-1.4	173	21	72.566	-141.772	1016.9	2.2
143	22	72.653	-142.348	1013.3	-0.5	174	22	72.578	-141.848	1021.6	0.8
144	23	72.653	-142.142	1007.0	0.3	175	23	72.602	-142.071	1024.8	-0.1
145	24	72.623	-141.899	1010.9	-2.6	176	24	72.604	-142.355	1027.0	-0.2
146	25	72.582	-141.736	1015.6	-5.3	177	25	72.605	-142.601	1025.4	0.3
147	26	72.599	-141.841	1003.8	-4.1	178	26	72.608	-142.952	1017.9	0.1
148	27	72.588	-141.815	1005.8	-4.2	179	27	72.637	-143.365	1013.4	0.9
149	28	72.574	-141.783	1010.9	-5.1	180	28	72.646	-143.548	1013.2	1.0
150	29	72.580	-141.871	1018.1	-6.8	181	29	72.637	-143.751	1013.8	0.9
151	30	72.649	-141.889	1017.6	-4.0	182	30	72.622	-143.915	1013.0	0.5
152	31	72.695	-141.982	1018.0	-2.6						

BUOY 1836

BUOY(1836) 92 Jul	LAT (N)	LON (+E,-W)	P (MB)	T (C)	
183	1	72.604	-144.228	1017.0	0.4
184	2	72.598	-144.465	1020.6	0.7
185	3	72.599	-144.794	1025.9	1.1
186	4	72.615	-145.083	1026.8	0.8
187	5	72.649	-145.366	1021.8	0.3
188	6	72.694	-145.705	1019.9	0.2
189	7	72.736	-146.008	1021.2	0.7
190	8	72.768	-146.249	1020.7	1.2
191	9	72.784	-146.370	1017.6	2.3
192	10	72.789	-146.449	1015.7	1.7
197	15	72.604	-147.122	1023.2	0.4*
198	16	72.582	-147.162	1028.0	0.9
199	17	72.566	-147.242	1029.7	1.0
200	18	72.570	-147.375	1025.5	0.3
201	19	72.584	-147.439	1017.5	0.3

BUOY 1837

BUOY(1837)				BUOY(1837)					
92 Mar	LAT (N)	LON (+E,-W)	P (MB)	T (C)	92 Apr	LAT (N)	LON (+E,-W)	P (MB)	T (C)
83	23	73.170	-148.011	1018.0	92	1	73.325	-148.856	1021.1
84	24	73.190	-148.202	1007.0	93	2	73.313	-148.916	1023.9
85	25	73.258	-148.526	990.4	94	3	73.322	-148.955	1021.4
86	26	73.294	-148.565	999.8	95	4	73.318	-149.047	1027.6
87	27	73.259	-148.511	1013.2	96	5	73.321	-149.214	1024.9
88	28	73.253	-148.485	1022.7	97	6	73.372	-149.520	1011.2
89	29	73.258	-148.481	1029.9	98	7	73.323	-149.642	1033.9
90	30	73.279	-148.536	1029.5	99	8	73.290	-149.710	1039.5
91	31	73.321	-148.727	1022.6	100	9	73.298	-149.799	1035.9
					101	10	73.275	-149.933	1039.8
					102	11	73.213	-149.873	1032.3
					103	12	73.164	-149.787	1012.3
					104	13	73.177	-149.878	1012.4
					105	14	73.175	-150.087	1026.1
					106	15	73.164	-150.282	1029.4
					107	16	73.149	-150.714	1027.0
					108	17	73.162	-151.380	1024.4
					109	18	73.195	-152.013	1021.8
					110	19	73.278	-152.425	1018.6
					111	20	73.297	-152.588	1014.5
					112	21	73.287	-152.653	1017.4
					113	22	73.292	-152.702	1026.4
					114	23	73.311	-152.817	1032.9
					115	24	73.310	-152.789	1032.5
					116	25	73.301	-152.824	1029.6
					117	26	73.290	-152.822	1028.3
					118	27	73.265	-152.830	1029.0
					119	28	73.285	-152.822	1025.0
					120	29	73.314	-152.848	1012.7
					121	30	73.254	-152.746	1012.3

BUOY(1837)				BUOY(1837)					
92 May	LAT (N)	LON (+E,-W)	P (MB)	T (C)	92 Jun	LAT (N)	LON (+E,-W)	P (MB)	T (C)
122	1	73.249	-152.685	1011.3	153	1	73.557	-149.113	1015.0
123	2	73.240	-152.716	1016.6	154	2	73.604	-149.207	1013.7
124	3	73.232	-152.696	1016.3	155	3	73.546	-149.207	1024.0
125	4	73.224	-152.638	1014.0	156	4	73.493	-149.219	1026.1
126	5	73.202	-152.428	1006.4	157	5	73.499	-149.114	1018.5
127	6	73.170	-152.175	1008.0	158	6	73.458	-149.141	1020.1
128	7	73.166	-151.824	1009.2	159	7	73.444	-148.984	1020.0
129	8	73.191	-151.593	1010.9	160	8	73.511	-148.650	1005.2
130	9	73.226	-151.476	1010.6	161	9	73.468	-148.593	1009.1
131	10	73.258	-151.255	1010.7	162	10	73.440	-148.333	1007.0
132	11	73.279	-151.049	1016.0	163	11	73.432	-148.229	1008.6
133	12	73.341	-150.956	1002.6	164	12	73.435	-148.218	1017.0
134	13	73.361	-150.971	997.9	165	13	73.426	-148.229	1020.1
135	14	73.315	-150.752	1010.9	166	14	73.412	-148.233	1023.8
136	15	73.283	-150.678	1007.3	167	15	73.423	-148.260	1018.5
137	16	73.286	-150.649	1010.3	168	16	73.438	-148.309	1017.1
138	17	73.294	-150.442	1015.3	169	17	73.481	-148.313	1014.4
139	18	73.298	-150.376	1022.4	170	18	73.468	-148.335	1012.0
140	19	73.310	-150.399	1026.4	171	19	73.499	-148.467	1002.9
141	20	73.370	-150.286	1019.4	172	20	73.526	-148.325	1010.3
142	21	73.354	-150.110	1018.3	173	21	73.544	-148.252	1016.7
143	22	73.359	-149.957	1010.0	174	22	73.554	-148.307	1022.6
144	23	73.379	-149.631	1003.0	175	23	73.581	-148.542	1026.4
145	24	73.331	-149.291	1011.1	176	24	73.608	-148.814	1029.8
146	25	73.293	-149.085	1014.0	177	25	73.618	-149.112	1027.9
147	26	73.336	-149.161	1002.6	178	26	73.634	-149.504	1021.9
148	27	73.327	-149.023	1006.8	179	27	73.652	-149.978	1016.0
149	28	73.319	-149.024	1011.4	180	28	73.674	-150.263	1015.1
150	29	73.349	-149.080	1015.3	181	29	73.675	-150.520	1017.6
151	30	73.438	-149.065	1015.4	182	30	73.647	-150.829	1016.4
152	31	73.512	-149.081	1015.7					

BUOY 1837

BUOY(1837) 92 Jul				BUOY(1837) 92 Aug					
LAT (N)	LON (+E, -W)	P (MB)	T (C)	LAT (N)	LON (+E, -W)	P (MB)	T (C)		
183	1	73.637	-151.233	1020.0	214	1	73.533	-151.921	1015.9
184	2	73.630	-151.511	1024.4	215	2	73.527	-151.888	1009.6
185	3	73.643	-151.758	1026.8	216	3	73.528	-151.697	1009.2
186	4	73.677	-151.986	1026.7	217	4	73.469	-151.655	1013.0
187	5	73.726	-152.221	1022.3	218	5	73.473	-151.515	1013.8
188	6	73.781	-152.486	1020.0	219	6	73.532	-151.662	1011.6
189	7	73.854	-152.718	1020.2	220	7	73.629	-151.841	1002.4
190	8	73.899	-152.867	1020.6	221	8	73.643	-151.616	1004.6
191	9	73.908	-152.954	1017.3	222	9	73.627	-151.379	1010.4
192	10	73.908	-153.108	1016.2	223	10	73.668	-151.227	1007.3
193	11	73.899	-153.192	1009.9	224	11	73.685	-151.134	1006.5
194	12	73.846	-153.423	1011.0	225	12	73.659	-151.196	1009.9
195	13	73.767	-153.709	1018.7	226	13	73.635	-151.302	1010.5
196	14	73.710	-153.787	1020.5	227	14	73.640	-151.122	1005.4
197	15	73.661	-153.794	1023.2	228	15	73.713	-150.738	997.5
198	16	73.642	-153.817	1028.3	229	16	73.798	-150.407	993.8
199	17	73.635	-153.843	1030.0	230	17	73.847	-150.054	997.7
200	18	73.653	-153.897	1025.6	231	18	73.846	-149.787	1009.1
201	19	73.670	-153.925	1017.4	232	19	73.792	-149.594	1024.1
202	20	73.694	-153.821	1009.1	233	20	73.794	-149.586	1029.8
203	21	73.743	-153.423	1005.9	234	21	73.901	-149.728	1021.1
204	22	73.764	-153.192	1007.4	235	22	73.985	-149.805	1013.3
205	23	73.771	-153.195	1012.5	236	23	74.005	-149.803	1013.8
206	24	73.760	-153.291	1016.6	237	24	74.037	-149.870	1013.2
207	25	73.756	-153.261	1018.1	238	25	74.095	-150.059	1006.5
208	26	73.772	-153.227	1012.2	239	26	74.120	-150.249	1001.0
209	27	73.750	-153.065	1013.4	240	27	74.043	-150.264	1014.0
210	28	73.732	-152.811	1009.5	241	28	74.009	-150.240	1024.6
211	29	73.669	-152.785	1016.8	242	29	74.089	-150.131	1022.7
212	30	73.653	-152.399	1007.5	243	30	74.142	-150.140	1018.5
213	31	73.567	-152.101	1013.9	244	31	74.215	-150.228	1008.3

BUOY(1837) 92 Sep				BUOY(1837) 92 Oct					
LAT (N)	LON (+E, -W)	P (MB)	T (C)	LAT (N)	LON (+E, -W)	P (MB)	T (C)		
245	1	74.257	-150.348	1003.8	282	8	74.332	-149.831	993.3
246	2	74.229	-150.395	1010.3	283	9	74.322	-149.910	995.7
247	3	74.177	-150.482	1018.2	284	10	74.268	-150.026	994.0
248	4	74.144	-150.584	1022.7	285	11	74.220	-149.865	1000.1
249	5	74.122	-150.658	1024.6	286	12	74.194	-149.708	1010.0
250	6	74.104	-150.714	1018.8	287	13	74.172	-149.600	1018.9
251	7	74.089	-150.397	1002.7	288	14	74.152	-149.515	1027.6
252	8	74.036	-150.044	996.0	289	15	74.163	-149.496	1034.3
253	9	74.041	-149.649	993.2	290	16	74.238	-149.488	1036.7
254	10	74.095	-149.254	996.5	291	17	74.337	-149.487	1035.2
255	11	74.171	-148.945	1005.7	292	18	74.445	-149.473	1026.0
256	12	74.278	-148.749	1013.0	293	19	74.549	-149.465	1017.9
257	13	74.347	-148.705	1021.9	294	20	74.614	-149.562	1014.5
258	14	74.357	-148.899	1024.7	295	21	74.617	-149.726	1015.2
259	15	74.279	-149.005	1019.4	296	22	74.603	-149.903	1017.3
260	16	74.244	-148.993	1015.2	297	23	74.604	-150.153	1018.8
261	17	74.204	-149.078	1018.3	298	24	74.596	-150.495	1015.7
262	18	74.169	-149.208	1018.5	299	25	74.589	-150.738	1012.2
263	19	74.140	-149.305	1018.3	300	26	74.602	-150.932	1009.1
264	20	74.123	-149.284	1019.4	301	27	74.635	-151.172	1005.5
265	21	74.093	-149.155	1019.6	302	28	74.656	-151.462	999.6
266	22	74.058	-149.065	1019.1	303	29	74.580	-151.529	991.4
267	23	74.017	-149.066	1017.5	304	30	74.447	-151.193	995.8
268	24	73.987	-149.125	1016.8	305	31	74.357	-150.849	1008.7
269	25	73.970	-149.161						
270	26	73.952	-149.143	1017.9					
271	27	73.932	-149.070	1018.4					
272	28	73.915	-148.937	1017.7					
273	29	73.905	-148.783	1015.7					
274	30	73.910	-148.673	1013.6					

BUOY 1837

BUOY(1837) 92 Nov				BUOY(1837) 92 Dec					
LAT (N)	LON (+E,-W)	P (MB)	T (C)	LAT (N)	LON (+E,-W)	P (MB)	T (C)		
308	3	74.487	-149.800	1018.1	336	1	74.620	-154.730	1002.3
311	6	74.504	-150.246	1020.1	337	2	74.644	-154.922	999.2
312	7	74.510	-150.674	1019.4	338	3	74.667	-155.295	991.7
313	8	74.608	-151.100	1009.3	339	4	74.672	-155.458	996.6
314	9	74.707	-151.398	995.0	340	5	74.633	-155.425	1005.2
315	10	74.764	-151.650	986.6	341	6	74.577	-155.316	1015.2
316	11	74.783	-151.776	994.6	342	7	74.540	-155.309	1019.9
317	12	74.771	-151.692	1010.0	343	8	74.521	-155.404	1021.4
318	13	74.782	-151.648	1021.1	344	9	74.505	-155.576	1024.8
319	14	74.814	-151.816	1022.5	345	10	74.495	-155.722	1027.9
320	15	74.856	-152.131	1020.3	346	11	74.498	-155.840	1031.6
321	16	74.859	-152.477	1021.3	347	12	74.490	-156.011	1036.0
322	17	74.808	-152.646	1033.6	348	13	74.469	-156.187	1036.4
323	18	74.788	-152.695	1039.5	349	14	74.443	-156.278	1035.0
324	19	74.791	-152.539	1029.7	350	15	74.422	-156.102	1033.5
325	20	74.760	-152.481	1024.4	351	16	74.422	-155.779	1031.4
326	21	74.733	-152.602	1025.2	352	17	74.465	-155.851	1021.7
327	22	74.709	-152.715	1018.9	355	20	74.667	-156.116	1012.7
328	23	74.686	-152.889	1012.3	356	21	74.664	-155.951	1014.9
329	24	74.655	-153.105	1015.6	357	22	74.647	-155.760	1014.3
330	25	74.624	-153.326	1019.3	358	23	74.610	-155.573	1018.1
331	26	74.615	-153.723	1021.2	359	24	74.569	-155.463	1024.6
332	27	74.623	-153.963	1014.4	360	25	74.546	-155.455	1032.7
333	28	74.640	-154.102	998.2	361	26	74.562	-155.450	1040.9
334	29	74.622	-154.384	989.0	362	27	74.671	-155.438	1032.4
335	30	74.605	-154.565	992.5	363	28	74.830	-155.333	1014.6
					364	29	74.905	-155.136	1008.1
					365	30	74.888	-155.111	1009.6
					366	31	74.854	-155.350	1007.9

BUOY 1872

BUOY(1872) 92 Sep				BUOY(1872) 92 Oct			
LAT (N)	LON (+E,-W)	P (MB)	T (C)	LAT (N)	LON (+E,-W)	P (MB)	T (C)
253	9	80.040	57.627	275	1	80.096	57.495
254	10	80.040	57.625	276	2	80.083	57.463
255	11	80.084	57.533	277	3	79.995	57.232
256	12	80.087	57.533	278	4	79.879	56.763
257	13	80.086	57.529	279	5	79.855	56.060
258	14	80.085	57.523	280	6	79.909	55.120
259	15	80.087	57.544	281	7	79.879	54.044
260	16	80.086	57.542	282	8	79.936	53.823
261	17	80.086	57.533	283	9	79.969	53.319
262	18	80.086	57.532	284	10	79.967	53.261
263	19	80.086	57.522	285	11	79.966	53.260
264	20	80.088	57.523	286	12	79.963	53.256
265	21	80.105	57.451	287	13	79.965	53.246
266	22	80.120	57.390	288	14	79.965	53.244
267	23	80.146	57.247	289	15	79.964	53.245
268	24	80.087	57.186	290	16	79.965	53.251
269	25	80.049	57.149	291	17	79.970	53.365
270	26	80.062	57.393	292	18	79.977	53.365
271	27	80.096	57.507	293	19	79.975	53.344
272	28	80.097	57.493	294	20	79.974	53.330
273	29	80.096	57.485	295	21	79.976	53.353
274	30	80.096	57.493	296	22	79.969	53.341
				297	23	79.849	52.700
				298	24	79.824	52.650
				299	25	79.645	51.610
				300	26	79.481	51.133
				301	27	79.442	50.069
				302	28	79.376	49.720
				303	29	79.289	49.799
				304	30	79.311	49.861
				305	31	79.387	49.987

BUOY(1872) 92 Nov				BUOY(1872) 92 Dec			
LAT (N)	LON (+E,-W)	P (MB)	T (C)	LAT (N)	LON (+E,-W)	P (MB)	T (C)
306	1	79.365	50.505	336	1	79.430	50.193
307	2	79.388	52.291	337	2	79.451	50.120
308	3	79.414	53.890	338	3	79.463	49.682
309	4	79.491	54.203	339	4	79.450	49.281
310	5	79.447	53.421	340	5	79.429	49.007
311	6	79.255	54.048	341	6	79.370	48.740
312	7	79.187	55.069	342	7	79.150	48.637
313	8	79.227	55.313	343	8	79.091	48.628
314	9	79.387	54.940	344	9	79.290	48.360
315	10	79.469	54.055	345	10	79.300	48.361
316	11	79.583	53.724	346	11	79.356	47.235
317	12	79.728	53.174	347	12	79.282	45.651
318	13	79.770	51.922	348	13	79.080	44.796
319	14	79.749	51.556	349	14	79.024	44.303
320	15	79.771	51.402	350	15	78.928	44.280
321	16	79.803	51.312	351	16	78.803	44.373
322	17	79.802	51.326	352	17	78.861	44.636
323	18	79.713	51.233	353	18	78.947	44.721
324	19	79.657	50.989	354	19	78.695	44.716
325	20	79.652	50.776	355	20	78.616	43.426
326	21	79.630	50.683	356	21	78.407	42.651
327	22	79.620	50.367	357	22	78.291	42.567
328	23	79.585	49.893	358	23	78.330	42.000
329	24	79.564	49.376	359	24	78.578	41.213
330	25	79.524	49.379	360	25	78.700	40.188
331	26	79.471	49.623	361	26	78.580	39.575
332	27	79.405	49.844	362	27	78.338	39.358
333	28	79.370	49.961	363	28	78.266	39.354
334	29	79.381	49.983	364	29	78.125	39.128
335	30	79.409	50.029	365	30	78.004	39.916
				366	31	78.014	41.325

BUOY 1873

BUOY (1873) 92 Oct				BUOY (1873) 92 Nov				
	LAT	LON	P		LAT	LON	P	T
	(N)	(+E, -W)	(MB)	T	(N)	(+E, -W)	(MB)	(C)
283	9	80.019			306	1	78.387	49.644
284	10	79.974			307	2	78.404	50.933
285	11	79.848			308	3	78.435	52.024
286	12	79.683			309	4	78.496	52.113
287	13	79.554			310	5	78.401	51.367
288	14	79.425			311	6	78.217	51.829
289	15	79.330			312	7	78.130	52.584
290	16	79.297			313	8	78.182	52.793
291	17	79.257			314	9	78.380	52.178
292	18	79.378			315	10	78.478	51.097
293	19	79.436			316	11	78.662	50.686
294	20	79.386			317	12	78.947	50.491
295	21	79.231			318	13	79.004	49.262
296	22	79.090			319	14	78.990	48.823
297	23	78.961			320	15	79.016	48.559
298	24	78.896			321	16	79.133	48.268
299	25	78.672			322	17	79.111	48.800
300	26	78.518			323	18	78.973	49.108
301	27	78.453			324	19	78.930	48.885
302	28	78.399			325	20	78.925	48.601
303	29	78.330			326	21	78.882	48.463
304	30	78.357			327	22	78.853	48.040
305	31	78.421			328	23	78.828	47.274
					329	24	78.791	46.499
					330	25	78.756	46.360
					331	26	78.692	46.647
					332	27	78.637	46.876
					333	28	78.606	46.953
					334	29	78.630	46.893
					335	30	78.676	46.940

BUOY (1873) 92 Dec				
	LAT	LON	P	T
	(N)	(+E, -W)	(MB)	(C)
336	1	78.699		
337	2	78.740		
338	3	78.750		
339	4	78.701		
340	5	78.623		
341	6	78.470		
342	7	78.188		
343	8	78.140		
344	9	78.383		
345	10	78.365		
346	11	78.353		
347	12	78.180		
348	13	77.903		
349	14	77.732		
350	15	77.681		
351	16	77.618		

BUOY 2384

BUOY(2384) 92 Sep					BUOY(2384) 92 Oct						
LAT (N)	LON (+E,-W)	P (MB)	T (C)		LAT (N)	LON (+E,-W)	P (MB)	T (C)			
250	6	85.295	156.058	997.6	-7.7	275	1	85.093	155.206	1002.6	-23.0
251	7	85.234	156.852	986.2	-8.4	276	2	85.128	155.204	1001.1	-27.3
252	8	85.195	156.354	1009.8	-8.5	277	3	85.178	155.153	1008.1	-21.4
253	9	85.034	155.735	1014.2	-5.0	278	4	85.231	155.250	1018.7	-15.0
254	10	84.955	154.903	1020.8	-8.4	279	5	85.266	155.059	1026.5	-22.7
255	11	84.905	154.444	1019.6	-12.0	280	6	85.289	154.776	1025.5	-21.4
256	12	84.940	154.479	1023.4	-11.8	281	7	85.299	154.580	1021.5	-26.9
257	13	85.045	155.706	1015.7	-3.2	282	8	85.307	154.376	1020.5	-32.0
258	14	85.082	157.413	1013.2	-2.6	283	9	85.309	154.070	1017.7	-26.6
259	15	85.003	157.279	1021.5	-4.9	284	10	85.282	153.533	1008.5	-25.6
260	16	84.955	157.469	1019.8	-4.5	285	11	85.302	153.019	1004.0	-22.5
261	17	84.954	156.828	1023.3	-11.6	286	12	85.329	152.747	1008.3	-17.4
262	18	84.967	157.628	1012.1	-3.0	287	13	85.351	152.275	1013.0	-14.7
263	19	84.899	157.337	1008.4	-10.7	288	14	85.394	151.815	1012.3	-19.3
264	20	84.862	157.303	1004.6	-12.0	289	15	85.442	151.791	1020.4	-29.4
265	21	84.912	157.009	1011.2	-15.0	290	16	85.549	151.049	1010.9	-20.1
266	22	84.969	156.153	1008.5	-9.5	291	17	85.664	151.704	1021.6	-21.7
267	23	85.039	155.702	1014.8	-7.0	292	18	85.795	150.331	989.4	-14.4
268	24	85.109	154.745	1016.1	-10.2	293	19	85.907	151.206	1002.0	-24.7
269	25	85.099	154.769	1014.5	-10.7	294	20	85.949	151.155	1006.4	-29.5
270	26	85.093	155.597	1015.3	-10.6	295	21	85.982	151.153	1005.2	-25.2
271	27	85.119	156.071	1018.4	-14.1	296	22	86.015	151.039	1002.2	-21.2
272	28	85.118	155.729	1016.6	-15.2	297	23	86.079	150.696	1006.3	-23.7
273	29	85.101	155.314	1012.6	-15.5	298	24	86.178	150.469	1010.3	-23.3
274	30	85.101	155.142	1011.4	-18.8	299	25	86.275	150.086	1011.4	-25.3
						300	26	86.337	149.443	1012.4	-24.6
						301	27	86.383	147.909	1014.5	-21.3
						302	28	86.409	146.424	1017.1	-27.1
						303	29	86.406	145.807	1021.7	-28.2
						304	30	86.371	145.295	1018.2	-27.6
						305	31	86.331	145.563	1010.1	-23.5

BUOY(2384) 92 Nov					BUOY(2384) 92 Dec						
LAT (N)	LON (+E,-W)	P (MB)	T (C)		LAT (N)	LON (+E,-W)	P (MB)	T (C)			
306	1	86.353	146.274	999.6	-26.5	336	1	86.302	147.059	1008.0	-16.5
307	2	86.411	145.891	998.3	-33.3	337	2	86.310	148.079	1003.0	-24.2
308	3	86.443	145.772	1015.0	-36.8	338	3	86.333	148.099	999.8	-22.1
309	4	86.399	143.889	997.8	-23.9	339	4	86.340	147.869	1002.8	-31.2
310	5	86.479	142.861	993.7	-27.8	340	5	86.368	148.079	1000.7	-28.8
311	6	86.573	142.382	989.9	-26.4	341	6	86.406	148.167	1004.0	-34.4
312	7	86.640	143.360	1006.7	-32.4	342	7	86.438	148.013	1011.8	-35.5
313	8	86.669	143.016	1010.6	-25.0	343	8	86.459	147.859	1015.2	-38.1
314	9	86.666	141.484	1001.6	-18.2	344	9	86.489	148.261	1014.4	-39.6
315	10	86.653	139.946	1006.3	-18.8	345	10	86.535	148.680	1014.3	-37.3
316	11	86.648	139.913	1015.0	-29.0	346	11	86.591	148.437	1013.3	-34.1
317	12	86.611	139.939	1015.8	-24.4	347	12	86.650	148.253	1019.5	-33.5
318	13	86.559	139.011	1013.0	-21.9	348	13	86.714	148.303	1023.7	-32.1
319	14	86.550	138.347	1016.6	-25.9	349	14	86.801	147.455	1012.3	-29.8
320	15	86.579	138.268	1017.5	-34.8	350	15	86.889	146.122	1003.3	-29.5
321	16	86.615	138.605	1020.9	-36.4	351	16	86.949	145.328	1002.6	-31.3
322	17	86.698	139.247	1023.8	-32.8	352	17	87.011	145.045	1012.0	-35.9
323	18	86.734	139.042	1031.5	-35.7	353	18	87.047	144.611	1012.1	-33.3
324	19	86.701	139.835	1033.2	-25.3	354	19	87.085	143.863	1009.2	-31.1
325	20	86.651	140.788	1037.0	-25.9	355	20	87.111	143.135	1006.6	-33.2
326	21	86.646	141.504	1041.2	-27.2	356	21	87.126	142.527	1007.8	-35.2
327	22	86.636	142.308	1039.0	-29.4	357	22	87.143	141.884	1011.4	-38.0
328	23	86.601	142.952	1032.3	-20.9	358	23	87.131	141.974	1010.8	-38.6
329	24	86.553	144.076	1025.7	-20.8	359	24	87.143	142.680	1012.3	-37.4
330	25	86.557	144.741	1019.4	-27.6	360	25	87.214	142.359	1014.0	-31.7
331	26	86.611	145.047	1007.0	-29.6	361	26	87.289	141.640	1019.3	-30.0
332	27	86.587	145.767	1007.1	-27.1	362	27	87.340	140.394	1013.0	-28.2
333	28	86.563	146.096	1001.7	-22.4	363	28	87.354	139.525	1002.1	-30.2
334	29	86.492	145.989	1005.0	-15.1	364	29	87.362	136.136	970.0	-15.7
335	30	86.386	146.227	1003.1	-8.7	365	30	87.419	135.032	978.0	-27.9
						366	31	87.542	136.547	972.9	-29.2*

BUOY 2386

BUOY(2386) 92 Sep				BUOY(2386) 92 Oct			
LAT (N)	LON (+E,-W)	P (MB)	T (C)	LAT (N)	LON (+E,-W)	P (MB)	T (C)
273	29	76.120	-163.840	275	1	76.156	-163.150
274	30	76.143	-163.294	276	2	76.196	-162.980
				277	3	76.239	-162.983
				278	4	76.283	-163.133
				279	5	76.316	-163.331
				280	6	76.393	-163.749
				281	7	76.519	-164.923
				282	8	76.633	-165.362
				283	9	76.684	-165.668
				284	10	76.734	-166.045
				285	11	76.664	-166.164
				286	12	76.619	-166.131
				287	13	76.601	-166.060
				288	14	76.613	-165.930
				289	15	76.739	-165.950
				290	16	76.844	-165.793
				291	17	76.953	-165.722
				292	18	77.086	-165.497
				293	19	77.075	-165.472
				294	20	77.030	-165.542
				295	21	77.027	-165.658
				296	22	77.051	-165.733
				297	23	77.091	-165.882
				298	24	77.129	-166.145
				299	25	77.157	-166.386
				300	26	77.201	-166.651
				301	27	77.217	-166.819
				302	28	77.225	-167.093
				303	29	77.183	-167.358
				304	30	77.066	-167.494
				305	31	76.983	-167.379
							1020.2
							1009.6
							979.2
							986.4
							996.4
							1000.8
							999.6
							1010.3
							1018.9
							1026.0
							1019.2
							1025.0
							1022.5
							1014.5
							1013.9
							1018.3
							1018.5
							1019.1
							1021.7
							1020.7
							1016.0
							1010.8
							1010.0
							1006.2
							1001.6
							1000.7
							1010.4

BUOY(2386) 92 Nov				BUOY(2386) 92 Dec			
LAT (N)	LON (+E,-W)	P (MB)	T (C)	LAT (N)	LON (+E,-W)	P (MB)	T (C)
306	1	76.984	-167.150	336	1	77.249	-170.111
307	2	77.059	-167.053	337	2	77.226	-170.351
308	3	77.152	-166.885	338	3	77.194	-170.678
309	4	77.238	-166.740	339	4	77.143	-170.920
310	5	77.167	-166.624	340	5	77.084	-170.743
311	6	77.209	-166.598	341	6	77.017	-170.525
312	7	77.299	-166.544	342	7	76.999	-170.390
313	8	77.427	-166.997	343	8	77.004	-170.372
314	9	77.516	-167.154	344	9	77.025	-170.411
315	10	77.514	-167.571	345	10	77.053	-170.373
316	11	77.500	-167.976	346	11	77.080	-170.357
317	12	77.542	-168.030	347	12	77.110	-170.407
318	13	77.605	-167.944	348	13	77.137	-170.434
319	14	77.626	-167.944	349	14	77.146	-170.352
320	15	77.636	-168.207	350	15	77.201	-169.946
321	16	77.643	-168.444	351	16	77.229	-169.651
322	17	77.649	-168.580	352	17	77.273	-169.737
323	18	77.719	-168.551	353	18	77.356	-170.176
324	19	77.746	-168.585	354	19	77.420	-170.490
325	20	77.666	-168.651	355	20	77.434	-170.414
326	21	77.599	-168.760	356	21	77.428	-170.209
327	22	77.539	-168.956	357	22	77.407	-170.033
328	23	77.456	-169.342	358	23	77.366	-169.812
329	24	77.407	-169.502	359	24	77.333	-169.614
330	25	77.357	-169.587	360	25	77.326	-169.534
331	26	77.343	-169.717	361	26	77.368	-169.513
332	27	77.332	-169.611	362	27	77.519	-169.609
333	28	77.292	-169.666	363	28	77.699	-169.611
334	29	77.258	-169.851	364	29	77.834	-169.139
335	30	77.248	-169.873	365	30	77.828	-168.963
				366	31	77.824	-168.935
							1005.2
							1004.3
							1000.0
							1004.1
							1008.1
							1016.6
							1022.7
							1025.9
							1028.1
							1025.2
							1030.0
							1037.0
							1037.2
							1033.1
							1018.7
							1024.0
							1018.2
							1006.2
							999.6
							1002.1
							1007.4
							1010.2
							1014.9
							1023.5
							1031.5
							1035.6
							1015.5
							994.2
							996.5
							1009.2
							1011.0

BUOY 2387

BUOY(2387) 92 Sep					BUOY(2387) 92 Oct						
LAT (N)	LON (+E,-W)	P (MB)	T (C)		LAT (N)	LON (+E,-W)	P (MB)	T (C)			
251	7	84.742	125.981	997.2	-4.5	275	1	84.158	127.936	1001.4	-18.7
252	8	84.571	126.185	1016.8	-3.3	276	2	84.174	127.838	997.5	-20.3
253	9	84.482	126.638	1018.6	-4.7	277	3	84.217	127.806	1005.7	-12.7
254	10	84.408	126.384	1027.7	-7.0	278	4	84.270	127.989	1016.7	-16.3
255	11	84.312	126.876	1023.1	-3.5	279	5	84.301	127.708	1023.9	-21.4
256	12	84.277	127.246	1020.9	-5.0	280	6	84.324	127.239	1025.4	-16.4
257	13	84.385	128.411	1014.3	-1.7	281	7	84.336	126.935	1022.7	-21.6
258	14	84.413	129.720	1016.9	-3.7	282	8	84.350	126.784	1020.6	-23.8
259	15	84.332	130.268	1024.5	-4.6	283	9	84.358	126.437	1020.7	-28.7
260	16	84.303	130.385	1024.8	-4.6	284	10	84.361	125.963	1012.4	-29.0
261	17	84.232	130.303	1024.8	-5.1	285	11	84.350	125.622	1005.4	-28.2
262	18	84.186	130.718	1016.2	-3.0	286	12	84.350	125.344	1009.2	-24.8
263	19	84.131	130.739	1011.2	-9.8	287	13	84.344	124.956	1012.9	-21.8
264	20	84.081	130.277	1007.2	-13.0	288	14	84.358	124.468	1009.3	-22.7
265	21	84.092	130.088	1009.8	-13.6	289	15	84.400	124.211	1015.7	-28.5
266	22	84.058	129.634	1008.3	-15.9	290	16	84.438	123.318	1002.3	-21.9
267	23	84.057	129.426	1011.8	-12.6	291	17	84.574	123.559	1011.7	-21.9
268	24	84.081	128.264	1013.3	-8.5	292	18	84.604	122.462	985.2	-15.7
269	25	84.104	128.086	1015.5	-16.7	293	19	84.649	123.429	999.0	-25.5
270	26	84.129	128.063	1014.1	-12.5	294	20	84.700	123.617	1003.7	-23.1
271	27	84.188	128.391	1016.7	-11.6	295	21	84.761	123.661	1004.9	-16.4
272	28	84.214	127.856	1018.7	-17.4	296	22	84.782	123.370	1000.4	-19.5
273	29	84.176	127.628	1013.1	-16.6	297	23	84.816	122.949	1000.4	-25.5
274	30	84.167	127.727	1012.6	-19.3	298	24	84.904	122.276	1001.9	-20.4
						299	25	84.982	121.585	1004.3	-21.4
						300	26	85.020	120.705	1008.7	-24.4
						301	27	85.013	119.525	1009.9	-23.0
						302	28	84.990	118.315	1011.8	-24.7
						303	29	84.977	117.457	1020.6	-26.8
						304	30	84.939	117.147	1021.0	-27.5
						305	31	84.921	117.370	1013.3	-28.8

BUOY(2387) 92 Nov					BUOY(2387) 92 Dec						
LAT (N)	LON (+E,-W)	P (MB)	T (C)		LAT (N)	LON (+E,-W)	P (MB)	T (C)			
306	1	84.951	118.008	996.7	-26.3	336	1	84.801	119.298	1012.4	-24.9
307	2	84.991	117.573	993.1	-30.1	337	2	84.811	120.564	1006.1	-23.3
308	3	84.996	117.075	1011.7	-34.2	338	3	84.816	121.497	1002.5	-18.2
309	4	84.946	116.514	1001.6	-27.9	339	4	84.820	122.113	1003.2	-24.3
310	5	84.876	115.611	985.4	-28.2	340	5	84.847	122.155	1001.5	-30.9
311	6	84.883	115.442	986.2	-34.0	341	6	84.884	122.113	1001.5	-32.0
312	7	84.945	115.883	1003.9	-32.4	342	7	84.908	121.899	1008.4	-34.4
313	8	84.973	115.602	1008.3	-31.0	343	8	84.926	121.628	1012.5	-38.7
314	9	84.923	114.981	1000.3	-21.6	344	9	84.963	121.534	1013.8	-41.2
315	10	84.848	114.508	1004.6	-22.2	345	10	85.007	121.532	1011.9	-40.3
316	11	84.849	114.518	1017.0	-30.6	346	11	85.058	121.386	1011.0	-37.9
317	12	84.835	114.888	1019.3	-33.4	347	12	85.124	121.042	1014.1	-35.0
318	13	84.761	115.075	1015.6	-29.3	348	13	85.211	120.690	1016.4	-31.9
319	14	84.701	114.830	1015.2	-25.8	349	14	85.255	119.729	1005.2	-30.1
320	15	84.702	114.437	1016.1	-32.8	350	15	85.291	118.770	999.4	-32.6
321	16	84.741	114.375	1019.9	-31.0	351	16	85.307	118.150	996.9	-34.5
322	17	84.831	114.580	1021.2	-27.9	352	17	85.339	117.759	1003.6	-36.8
323	18	84.894	114.226	1030.4	-32.6	353	18	85.373	117.417	1008.8	-35.3
324	19	84.888	114.102	1035.8	-26.4	354	19	85.398	116.587	1004.3	-31.8
325	20	84.890	113.826	1036.4	-22.4	355	20	85.406	115.927	1002.7	-36.2
326	21	84.934	113.767	1042.2	-30.6	356	21	85.414	115.369	1004.3	-38.4
327	22	84.964	113.906	1039.1	-24.4	357	22	85.412	114.679	1009.4	-40.1
328	23	84.971	114.381	1035.6	-22.0	358	23	85.398	114.518	1010.8	-40.9
329	24	84.985	114.913	1028.3	-28.6	359	24	85.403	114.399	1006.7	-37.3
330	25	85.022	115.195	1016.7	-31.7	360	25	85.456	113.913	1007.3	-29.2
331	26	85.051	115.377	1010.8	-32.1	361	26	85.506	113.143	1013.1	-32.4
332	27	85.045	116.183	1010.1	-27.4	362	27	85.518	112.279	1008.6	-31.0
333	28	85.007	116.798	1010.0	-15.5	363	28	85.509	112.135	1003.6	-35.8
334	29	84.933	117.282	1014.3	-15.4	364	29	85.393	111.271	963.7	-21.3
335	30	84.838	118.325	1013.1	-14.6	365	30	85.395	110.739	976.2	-25.4
						366	31	85.513	111.435	971.8	-28.2*

BUOY 2388

BUOY(2388) 92 Sep				BUOY(2388) 92 Oct					
LAT (N)	LON (+E,-W)	P (MB)	T (C)	LAT (N)	LON (+E,-W)	P (MB)	T (C)		
257	13	76.038	-156.345	1021.3	275	1	75.833	-154.458	1010.9
258	14	76.032	-156.612	1028.5	276	2	75.866	-154.376	1016.0
259	15	75.941	-156.468	1018.4	277	3	75.894	-154.361	1019.6
260	16	75.932	-156.356	1014.8	278	4	75.928	-154.499	1019.6
261	17	75.922	-156.422	1019.7	279	5	75.963	-154.660	1020.9
262	18	75.926	-156.473	1018.9	280	6	75.997	-154.915	1011.0
263	19	75.919	-156.464	1017.1	281	7	76.160	-155.620	984.9
264	20	75.923	-156.228	1016.7	282	8	76.263	-155.806	990.2
265	21	75.927	-155.907	1016.5	283	9	76.298	-155.991	999.1
266	22	75.919	-155.735	1017.7	284	10	76.276	-156.315	996.3
267	23	75.904	-155.814	1019.6	285	11	76.201	-156.253	997.2
268	24	75.879	-155.831	1016.1	286	12	76.148	-156.019	1008.2
269	25	75.852	-155.752	1015.4	287	13	76.114	-155.856	1012.5
270	26	75.828	-155.733	1018.8	288	14	76.105	-155.754	1026.2
271	27	75.813	-155.638	1017.3	289	15	76.153	-155.656	1029.3
272	28	75.797	-155.478	1014.8	290	16	76.302	-155.413	1029.4
273	29	75.783	-155.244	1011.5	291	17	76.429	-155.141	1030.5
274	30	75.797	-154.695	1008.4	292	18	76.565	-154.897	1019.7
					293	19	76.671	-154.797	1013.7
					294	20	76.730	-154.833	1014.4
					295	21	76.730	-154.950	1016.1
					296	22	76.723	-155.043	1018.9
					297	23	76.735	-155.226	1022.8
					298	24	76.754	-155.495	1019.7
					299	25	76.766	-155.807	1015.2
					300	26	76.793	-156.059	1010.6
					301	27	76.826	-156.232	1008.3
					302	28	76.852	-156.538	1004.7
					303	29	76.794	-156.886	992.0
					304	30	76.672	-156.930	994.5
					305	31	76.595	-156.803	1006.4

BUOY(2388) 92 Nov				BUOY(2388) 92 Dec					
LAT (N)	LON (+E,-W)	P (MB)	T (C)	LAT (N)	LON (+E,-W)	P (MB)	T (C)		
306	1	76.555	-156.569	1021.1	336	1	77.025	-158.129	1004.2
307	2	76.696	-156.052	1003.1	337	2	77.028	-158.246	1004.9
308	3	76.773	-155.475	1014.5	338	3	77.034	-158.592	995.7
309	4	76.857	-155.316	1007.7	339	4	77.002	-158.802	998.7
310	5	76.836	-155.328	1014.4	340	5	76.955	-158.805	1003.3
311	6	76.803	-155.372	1026.8	341	6	76.894	-158.632	1013.4
312	7	76.838	-155.397	1023.8	342	7	76.862	-158.523	1020.4
313	8	76.930	-155.681	1011.7	343	8	76.848	-158.508	1023.6
314	9	77.047	-155.888	998.3	344	9	76.851	-158.553	1027.6
315	10	77.078	-156.312	988.1	345	10	76.870	-158.531	1029.0
316	11	77.124	-156.594	995.8	346	11	76.889	-158.529	1033.5
317	12	77.164	-156.650	1008.4	347	12	76.898	-158.566	1039.4
318	13	77.200	-156.580	1019.6	348	13	76.905	-158.613	1038.5
319	14	77.218	-156.543	1028.6	349	14	76.887	-158.570	1032.4
320	15	77.243	-156.794	1024.8	350	15	76.884	-158.287	1024.8
321	16	77.251	-157.054	1025.2	351	16	76.888	-157.906	1025.8
322	17	77.218	-157.256	1037.0	352	17	76.925	-157.907	1023.4
323	18	77.232	-157.185	1038.6	353	18	77.001	-158.204	1013.7
324	19	77.261	-156.883	1025.7	354	19	77.090	-158.494	1007.4
325	20	77.204	-156.880	1025.5	355	20	77.116	-158.443	1005.6
326	21	77.180	-156.987	1030.3	356	21	77.106	-158.246	1010.8
327	22	77.141	-157.118	1016.6	357	22	77.086	-158.079	1008.9
328	23	77.118	-157.405	1015.0	358	23	77.049	-157.906	1011.3
329	24	77.077	-157.577	1020.4	359	24	76.995	-157.749	1022.3
330	25	77.041	-157.671	1023.1	360	25	76.966	-157.709	1030.4
331	26	77.040	-157.797	1025.7	361	26	76.980	-157.635	1041.8
332	27	77.035	-157.582	1011.7	362	27	77.111	-157.453	1028.5
333	28	77.042	-157.515	1003.1	363	28	77.286	-157.333	1007.1
334	29	77.031	-157.817	992.6	364	29	77.395	-157.053	999.2
335	30	77.016	-157.974	994.8	365	30	77.370	-156.942	1008.1
					366	31	77.356	-156.918	1010.8

BUOY 2419

BUOY(2419) 92 Sep					BUOY(2419) 92 Oct						
LAT (N)	LON (+E,-W)	P (MB)	T (C)	LAT (N)	LON (+E,-W)	P (MB)	T (C)				
250	6	87.249	-178.674	990.3	-8.9	275	1	87.347	176.633	1002.2	-20.1
251	7	87.186	-177.863	986.6	-11.3	276	2	87.408	176.507	1006.1	-25.8
252	8	87.205	-179.100	1007.2	-7.4	277	3	87.491	175.930	1009.9	-21.0
253	9	87.156	178.480	1015.1	-6.5	278	4	87.545	176.082	1018.2	-17.9
254	10	87.129	176.892	1019.8	-11.5	279	5	87.571	176.173	1025.5	-17.2
255	11	87.130	176.129	1019.5	-15.8	280	6	87.586	176.067	1024.4	-27.0
256	12	87.163	176.714	1021.0	-10.7	281	7	87.591	175.974	1019.9	-28.8
257	13	87.229	178.780	1012.9	-5.8	282	8	87.597	175.935	1020.0	-27.4
258	14	87.247	-179.770	1012.3	-4.4	283	9	87.601	175.308	1018.9	-22.5
259	15	87.244	179.436	1019.9	-6.8	284	10	87.607	173.044	1011.3	-17.5
260	16	87.248	178.941	1021.9	-8.4	285	11	87.656	171.614	1004.7	-14.3
261	17	87.253	178.615	1022.0	-9.4	286	12	87.738	169.659	1012.2	-12.4
262	18	87.238	179.642	1008.2	-6.9	287	13	87.778	168.132	1017.5	-14.7
263	19	87.228	178.123	1004.5	-12.6	288	14	87.817	167.332	1015.5	-19.2
264	20	87.245	176.420	1006.9	-14.5	289	15	87.864	167.329	1021.7	-24.9
265	21	87.289	176.318	1013.0	-14.4	290	16	87.947	166.148	1011.8	-19.7
266	22	87.342	175.915	1015.0	-14.5	291	17	88.050	167.836	1022.0	-25.3
267	23	87.410	174.796	1020.5	-11.4	292	18	88.180	165.634	995.4	-17.2
268	24	87.427	174.049	1018.3	-11.7	293	19	88.333	166.206	1000.1	-24.7
269	25	87.368	175.081	1009.8	-15.4	294	20	88.408	166.972	1007.1	-29.5
270	26	87.334	176.665	1010.0	-13.5	295	21	88.456	166.634	1007.7	-31.3
271	27	87.311	178.065	1016.9	-14.8	296	22	88.486	166.685	1005.9	-32.1
272	28	87.304	177.860	1016.5	-14.4	297	23	88.548	166.261	1007.8	-26.8
273	29	87.326	177.281	1013.9	-14.0	298	24	88.647	166.425	1012.8	-25.5
274	30	87.342	176.792	1010.7	-16.0	299	25	88.744	166.598	1013.5	-27.0
						300	26	88.803	166.157	1018.3	-27.0
						301	27	88.861	163.301	1023.4	-24.1
						302	28	88.889	160.188	1021.9	-28.0
						303	29	88.895	158.652	1025.0	-31.0
						304	30	88.868	157.731	1016.8	-26.5
						305	31	88.832	159.165	1003.1	-26.7

BUOY(2419) 92 Nov					BUOY(2419) 92 Dec						
LAT (N)	LON (+E,-W)	P (MB)	T (C)	LAT (N)	LON (+E,-W)	P (MB)	T (C)				
306	1	88.863	161.891	998.5	-25.7	336	1	89.071	159.412	1002.3	-18.6
307	2	88.929	160.635	1002.2	-31.9	337	2	89.075	161.467	1001.8	-27.1
308	3	88.947	159.297	1016.6	-38.5	338	3	89.101	161.635	1001.3	-33.9
309	4	88.955	156.205	1010.2	-29.5	339	4	89.110	161.038	1002.0	-32.3
310	5	89.004	150.604	999.0	-25.3	340	5	89.139	161.212	1000.0	-32.7
311	6	89.090	148.623	994.7	-30.1	341	6	89.176	161.025	1004.4	-32.7
312	7	89.152	148.215	1001.5	-33.7	342	7	89.209	160.720	1013.7	-40.8
313	8	89.193	148.071	1013.3	-31.9	343	8	89.226	160.674	1014.4	
314	9	89.205	145.124	1009.9	-28.8	344	9	89.238	165.268	1008.0	-35.7
315	10	89.201	138.364	1010.5	-22.1	345	10	89.271	170.285	1011.0	-35.7
316	11	89.194	134.904	1015.7	-23.6	346	11	89.340	171.558	1014.9	-38.0
317	12	89.208	131.539	1017.9	-25.7	347	12	89.421	171.425	1018.7	-36.9
318	13	89.220	128.997	1017.7	-32.1	348	13	89.494	174.666	1025.3	-36.7
319	14	89.217	127.360	1019.1	-22.8	349	14	89.566	173.132	1021.1	-34.1
320	15	89.232	127.812	1017.0	-31.0	350	15	89.673	161.920	1008.8	-32.8
321	16	89.281	131.139	1016.3	-33.5	351	16	89.731	149.429	1007.6	-34.5
322	17	89.358	132.042	1020.6	-33.1	352	17	89.780	140.794	1010.1	-39.6
323	18	89.383	134.148	1025.1	-28.3	353	18	89.823	136.412	1014.2	-39.3
324	19	89.322	142.717	1024.1	-20.7	354	19	89.857	127.311	1011.2	-33.0
325	20	89.253	147.106	1030.4	-20.7	355	20	89.883	114.036	1009.5	-35.4
326	21	89.239	150.106	1036.0	-25.5	356	21	89.879	101.977	1012.1	-39.2
327	22	89.211	154.335	1033.7	-32.8	357	22	89.866	96.171	1011.1	-37.8
328	23	89.167	156.820	1027.5	-29.9	358	23	89.865	118.773	1003.5	-34.2
329	24	89.103	159.712	1019.6	-25.7	359	24	89.866	154.720	1009.5	-30.3
330	25	89.113	160.616	1018.8	-29.8	360	25	89.915	139.243	1015.8	-35.9
331	26	89.155	161.294	1010.0	-33.3	361	26	89.950	68.758	1022.4	-33.3
332	27	89.155	161.466	1006.9	-30.7	362	27	89.891	30.928	1016.8	-34.9
333	28	89.135	160.348	1005.9	-24.5	363	28	89.843	30.187	1007.1	-30.3
334	29	89.083	159.820	1003.0	-14.7	364	29	89.693	35.272	982.4	-17.9
335	30	89.073	158.757	1001.8	-18.6	365	30	89.601	35.838	976.2	-22.7
						366	31	89.578	19.358	968.5	-30.0*

BUOY 3284

BUOY(3284) 92 Jan				BUOY(3284) 92 Feb					
LAT (N)	LON (+E,-W)	P (MB)	T (C)	LAT (N)	LON (+E,-W)	P (MB)	T (C)		
1	84.238	-61.397	1001.9	-35.0	32	84.127	-64.338	1006.7	-38.0
2	84.239	-61.414	1007.6	-41.3	33	84.128	-64.314	1009.1	-36.5
3	84.238	-61.421	1011.1	-44.5	34	84.130	-64.230	1016.9	-33.6
4	84.236	-61.449	1013.9	-44.0	35	84.123	-63.943	1019.4	-30.3
5	84.235	-61.443	1017.0	-34.6	36	84.117	-63.969	1013.8	-37.5
6	84.229	-61.725	1009.2	-35.4	37	84.118	-63.938	1015.4	-46.0
7	84.222	-62.074	1009.7	-38.3	38	84.118	-63.945	1017.8	-40.2
8	84.193	-62.904	1009.7	-31.9	39	84.111	-63.959	1017.1	-30.2
9	84.159	-63.750	1011.5	-31.9	40	84.115	-63.928	1027.5	-33.3
10	84.146	-64.040	1016.8	-34.2	41	84.114	-63.972	1019.0	-38.8
11	84.140	-64.488	1011.3	-26.9	42	84.113	-63.970	1002.4	-39.8
12	84.111	-65.209	1018.4	-31.8	43	84.107	-63.980	1009.0	-42.2
13	84.110	-65.174	1014.0	-36.5	44	84.112	-63.951	1011.6	-41.0
14	84.109	-65.180	1019.9	-42.6	45	84.113	-63.959	998.2	-38.2
15	84.109	-65.160	1024.9	-47.5	46	84.113	-63.959	1009.5	-41.0
16	84.110	-65.130	1023.0	-46.9	47	84.112	-63.971	999.9	-37.5
17	84.109	-65.146	1016.8	-46.1	48	84.113	-63.964	1008.1	-39.2
18	84.108	-65.137	1014.9	-40.0	49	84.115	-63.929	1016.6	-31.2
19	84.108	-65.134	990.2	-34.0	50	84.113	-63.948	1010.7	-25.4
20	84.111	-65.135	988.2	-35.8	51	84.114	-63.939	1010.2	-32.0
21	84.108	-65.128	984.2	-35.5	52	84.116	-63.926	1006.4	-37.1
22	84.106	-65.154	981.0	-29.1	53	84.116	-63.938	999.1	-31.0
23	84.122	-64.670	991.5	-29.7	54	84.111	-63.959	1014.3	-42.5
24	84.128	-64.323	994.1	-29.7	55	84.111	-63.953	1013.5	-45.1
25	84.127	-64.321	998.1	-30.2	56	84.115	-63.911	1005.3	-41.5
26	84.125	-64.323	992.1	-31.3	57	84.116	-63.934	1011.4	-42.0
27	84.124	-64.328	995.1	-38.2	58	84.115	-63.933	1007.6	-27.9
28	84.126	-64.335	1007.9	-39.8	59	84.115	-63.956	1004.5	-18.4
29	84.126	-64.343	1001.5	-42.0	60	29 84.108	-63.973	1001.7	-23.7
30	84.127	-64.302	1010.9	-41.0					
31	84.127	-64.333	1006.2	-38.7					

BUOY(3284) 92 Mar				BUOY(3284) 92 Apr					
LAT (N)	LON (+E,-W)	P (MB)	T (C)	LAT (N)	LON (+E,-W)	P (MB)	T (C)		
61	84.110	-63.942	1001.2	-28.6	92	84.119	-63.698	1028.4	-38.4
62	84.113	-63.975	1000.8	-27.0	93	84.121	-63.672	1026.5	-37.9
63	84.111	-63.964	995.5	-27.9	94	84.118	-63.672	1025.9	-33.5
64	84.111	-63.960	1003.3	-32.2	95	84.120	-63.675	1028.9	-26.0
65	84.114	-63.959	994.6	-20.1	96	84.119	-63.697	1032.5	-31.1
66	84.110	-63.968	1009.3	-28.6	97	84.119	-63.702	1029.6	-35.3
67	84.112	-63.960	1016.1	-40.6	98	84.119	-63.710	1031.0	-32.7
68	84.111	-63.958	1017.5	-43.7	99	84.113	-63.777	1028.5	-28.6
69	84.112	-63.935	1015.7	-40.7	100	84.112	-63.857	1021.3	-27.0*
70	84.112	-63.942	1011.4	-36.8	101	84.112	-63.876		-30.7*
71	84.112	-63.943	997.0	-31.9	102	84.114	-63.923	1022.0	-28.9
72	84.112	-63.931	1010.9	-30.3	103	84.113	-63.851	1028.7	-23.5
73	84.113	-63.945	1021.8	-33.9	104	84.113	-63.851	1031.1	-18.9
74	84.111	-63.967	1015.6	-31.1	105	84.114	-63.857	1034.1	-24.5
75	84.113	-63.939	1011.2	-32.1					
76	84.114	-63.958	995.1	-26.8					
77	84.113	-63.945	993.0	-25.8					
78	84.113	-63.937	992.1	-22.8					
79	84.114	-63.959	1001.9	-23.5					
80	84.111	-63.960	1009.5	-34.8					
81	84.111	-63.947	1014.2	-33.3					
82	84.115	-63.944	1019.4	-36.0					
83	84.116	-63.888	1026.5	-35.4					
84	84.120	-63.695	1018.5	-36.0					
85	84.118	-63.693	1023.9	-37.7					
86	84.119	-63.687	1025.4	-38.6					
87	84.118	-63.693	1020.1	-35.5					
88	84.118	-63.684	1020.8	-37.8					
89	84.118	-63.684	1031.8	-38.8					
90	84.119	-63.691	1036.0	-39.4					
91	84.122	-63.694	1031.8	-37.6					

BUOY 3290

BUOY(3290)		LAT	LON	P	T	BUOY(3290)		LAT	LON	P	T
92 Sep		(N)	(+E, -W)	(MB)	(C)	92 Oct		(N)	(+E, -W)	(MB)	(C)
259	15	79.573	42.009			275	1	79.653	43.426		
260	16	79.576	42.180			276	2	79.609	43.361		
265	21	79.576	42.478			277	3	79.471	43.132		
266	22	79.568	42.999			278	4	79.282	42.992		
267	23	79.557	43.335			279	5	79.158	42.620		
268	24	79.561	43.582			280	6	79.136	42.068		
269	25	79.599	43.800			281	7	79.178	41.623		
270	26	79.638	43.933			284	10	79.579	40.703		
271	27	79.662	43.913			285	11	79.524	40.128		
272	28	79.672	43.770			286	12	79.467	40.106		
273	29	79.714	43.668			287	13	79.361	40.169		
274	30	79.668	43.540			288	14	79.251	40.056		

289	15	79.126	39.799		
290	16	79.015	39.461		
291	17	78.917	39.265		
293	19	78.669	38.812		
294	20	78.570	38.964		
295	21	78.405	38.911		
296	22	78.201	38.855		
297	23	78.040	38.605		
298	24	77.933	38.340		
299	25	77.711	38.078		
300	26	77.485	37.955		
301	27	77.323	37.846		
302	28	77.260	37.490		
303	29	77.262	37.082		
304	30	77.300	36.977		
305	31	77.290	37.007		

BUOY(3290)		LAT	LON	P	T	BUOY(3290)		LAT	LON	P	T
92 Nov		(N)	(+E, -W)	(MB)	(C)	92 Dec		(N)	(+E, -W)	(MB)	(C)
306	1	77.349	37.175			336	1	77.798	33.848		
307	2	77.423	37.617			337	2	77.869	33.360		
308	3	77.480	37.929			338	3	77.883	32.432		
309	4	77.439	37.706			339	4	77.835	31.431		
310	5	77.299	37.394			340	5	77.757	30.785		
311	6	77.211	37.329			341	6	77.683	30.434		
312	7	77.242	37.454			342	7	77.678	30.419		
313	8	77.450	37.497			343	8	77.753	30.255		
314	9	77.508	37.472			344	9	77.801	30.335		
315	10	77.516	37.189			345	10	77.717	30.013		
316	11	77.703	36.906			347	12	77.368	27.001		
317	12	77.837	36.660			348	13	77.210	26.626		
318	13	77.827	36.491			349	14	77.066	26.562		
319	14	77.813	36.350			350	15	76.965	26.012		
320	15	77.849	36.027			351	16	76.930	25.466		
321	16	77.916	36.118			352	17	76.926	25.366		
322	17	77.922	36.289			353	18	76.922	25.377		
323	18	77.897	36.195			354	19	76.922	25.375		
324	19	77.878	36.076			355	20	76.921	25.375		
325	20	77.872	35.830			356	21	76.922	25.376		
326	21	77.852	35.606			357	22	76.922	25.371		
327	22	77.809	35.225			358	23	76.924	25.371		
328	23	77.743	34.710			359	24	76.923	25.370		
329	24	77.670	34.312			360	25	76.922	25.372		
330	25	77.631	34.297			361	26	76.922	25.374		
331	26	77.598	34.446			362	27	76.922	25.367		
332	27	77.625	34.455			363	28	76.923	25.367		
333	28	77.685	34.308			364	29	76.923	25.368		
334	29	77.739	34.026			365	30	76.923	25.370		
335	30	77.752	33.841			366	31	76.922	25.367		

BUOY 3293

BUOY(3293) 92 Sep				BUOY(3293) 92 Oct			
LAT (N)	LON (+E, -W)	P (MB)	T (C)	LAT (N)	LON (+E, -W)	P (MB)	T (C)
266	22	79.249	46.868	275	1	78.932	46.977
267	23	79.251	46.872	276	2	78.866	46.739
268	24	79.249	46.872	277	3	78.809	46.345
269	25	79.248	46.882	278	4	78.756	45.909
270	26	79.250	46.876	279	5	78.717	45.525
271	27	79.251	47.252	280	6	78.692	45.086
272	28	79.180	47.347	281	7	78.750	44.553
273	29	79.121	47.233	282	8	78.911	44.568
274	30	78.997	47.154	283	9	79.042	44.508
				284	10	79.241	44.253
				285	11	79.281	43.783
				286	12	79.215	43.850
				287	13	79.078	43.833
				288	14	78.955	43.815
				289	15	78.795	43.493
				290	16	78.684	43.274
				291	17	78.603	42.975
				292	18	78.536	42.835
				293	19	78.371	42.325
				294	20	78.244	42.392
				295	21	78.054	42.269
				296	22	77.827	42.409
				297	23	77.616	42.325
				298	24	77.495	42.101
				299	25	77.166	41.898
				300	26	76.903	42.116
				301	27	76.668	42.233
				302	28	76.557	41.806
				303	29	76.532	41.385
				304	30	76.627	41.539
				305	31	76.718	42.431

BUOY(3293) 92 Nov			
LAT (N)	LON (+E, -W)	P (MB)	T (C)
306	1	76.724	42.822
307	2	76.758	43.572
308	3	76.836	44.228
309	4	76.967	44.233
310	5	76.874	43.722
311	6	76.703	43.497
312	7	76.666	43.592
313	8	76.763	43.988

BUOY 3612

BUOY(3612) 92 Sep				BUOY(3612) 92 Oct			
LAT (N)	LON (+E,-W)	P (MB)	T (C)	LAT (N)	LON (+E,-W)	P (MB)	T (C)
264	20	79.957	53.093	275	1	79.959	51.872
265	21	79.959	53.097	276	2	79.860	51.916
266	22	79.957	53.091	277	3	79.816	51.700
267	23	79.944	53.048	278	4	79.811	51.696
268	24	79.936	52.949	279	5	79.812	51.694
269	25	79.900	52.696	280	6	79.812	51.698
270	26	79.896	52.488	281	7	79.812	51.699
271	27	79.968	52.465	282	8	79.807	51.739
272	28	80.018	52.249	283	9	79.805	51.757
273	29	80.047	51.941	284	10	79.805	51.747
274	30	80.011	51.867	285	11	79.808	51.754
				286	12	79.804	51.747
				287	13	79.805	51.747
				288	14	79.805	51.748
				289	15	79.806	51.742
				290	16	79.805	51.743
				291	17	79.811	51.786
				292	18	79.854	51.718
				293	19	79.836	51.687
				294	20	79.809	51.752
				295	21	79.804	51.744
				296	22	79.804	51.738
				297	23	79.805	51.746
				298	24	79.805	51.748
				299	25	79.803	51.744
				300	26	79.808	51.758
				301	27	79.804	51.741
				302	28	79.804	51.749
				303	29	79.804	51.748
				304	30	79.807	51.746
				305	31	79.821	51.797

BUOY(3612) 92 Nov				BUOY(3612) 92 Dec			
LAT (N)	LON (+E,-W)	P (MB)	T (C)	LAT (N)	LON (+E,-W)	P (MB)	T (C)
306	1	79.793	52.260	336	1	79.418	55.231
307	2	79.768	53.981	337	2	79.421	55.155
308	3	79.768	55.658	338	3	79.423	54.765
309	4	79.826	56.051	339	4	79.379	54.388
310	5	79.835	55.332	340	5	79.341	53.994
311	6	79.658	55.822	341	6	79.304	53.459
312	7	79.575	57.037	342	7	79.137	53.027
313	8	79.600	57.276	343	8	79.076	52.947
314	9	79.638	57.256	344	9	79.235	52.752
315	10	79.638	57.269	345	10	79.270	52.567
316	11	79.639	57.262	346	11	79.347	51.360
317	12	79.639	57.264	347	12	79.302	49.771
318	13	79.638	57.263	348	13	79.242	49.133
319	14	79.639	57.267	349	14	79.233	48.650
320	15	79.640	57.268	350	15	79.156	48.749
321	16	79.640	57.267	351	16	79.021	48.980
322	17	79.640	57.260	352	17	79.023	49.227
323	18	79.583	57.176	353	18	79.166	49.413
324	19	79.508	56.850	354	19	78.970	49.412
325	20	79.470	56.592	355	20	78.926	48.677
326	21	79.438	56.430	356	21	78.796	47.842
327	22	79.421	55.976	357	22	78.711	47.721
328	23	79.430	55.393	358	23	78.728	47.519
329	24	79.436	54.760	359	24	78.879	46.912
330	25	79.408	54.655	360	25	78.984	45.982
331	26	79.391	54.791	361	26	78.939	45.566
332	27	79.385	54.916	362	27	78.754	45.261
333	28	79.365	55.010	363	28	78.645	45.352
334	29	79.364	55.031	364	29	78.512	45.416
335	30	79.371	55.083	365	30	78.315	46.245

BUOY 3613

BUOY(3613) 92 Sep				BUOY(3613) 92 Oct			
LAT (N)	LON (+E, -W)	P (MB)	T (C)	LAT (N)	LON (+E, -W)	P (MB)	T (C)
259	15	79.607	41.684	278	4	78.814	41.976
260	16	79.626	41.821	279	5	78.743	41.444
261	17	79.662	41.843	281	7	78.807	40.300
265	21	79.674	42.621	282	8	78.941	40.016
266	22	79.636	42.960	287	13	79.026	38.908
267	23	79.597	43.110	288	14	78.910	38.659
268	24	79.595	43.171	289	15	78.797	38.424
269	25	79.624	43.501	290	16	78.678	38.134
270	26	79.663	43.890	291	17	78.555	37.895
271	27	79.672	44.035	297	23	77.612	37.305
				298	24	77.522	36.956
				299	25	77.297	36.684
				300	26	77.067	36.696
				301	27	76.894	36.680
				302	28	76.826	36.344
				303	29	76.866	35.748
				304	30	76.896	35.565
				305	31	76.873	35.562

BUOY(3613) 92 Nov				BUOY(3613) 92 Dec			
LAT (N)	LON (+E, -W)	P (MB)	T (C)	LAT (N)	LON (+E, -W)	P (MB)	T (C)
306	1	76.945	35.719	336	1	77.766	32.495
307	2	77.029	36.035	337	2	77.817	32.007
308	3	77.104	36.187	338	3	77.825	31.128
309	4	77.103	36.058	339	4	77.774	30.175
310	5	76.953	35.686	340	5	77.703	29.526
323	18	77.792	35.021	341	6	77.645	29.186
324	19	77.781	34.763	342	7	77.633	29.056
327	22	77.730	33.903	345	10	77.636	28.519
328	23	77.675	33.403	346	11	77.413	27.198
329	24	77.610	33.037	347	12	77.205	26.019
330	25	77.575	32.888	351	16	76.710	24.909
331	26	77.552	33.100	352	17	76.711	24.904
332	27	77.572	33.167	362	27	76.710	24.900
333	28	77.622	33.069	363	28	76.709	24.899
				364	29	76.709	24.905
				365	30	76.709	24.901
				366	31	76.709	24.898

BUOY 7058

BUOY(7058) 92 Jan					BUOY(7058) 92 Feb						
	LAT (N)	LON (+E,-W)	P (MB)	T (C)		LAT (N)	LON (+E,-W)	P (MB)	T (C)		
1	1	88.336	148.103	999.8	-25.5	32	1	89.377	-174.510	994.7	-35.1
2	2	88.305	146.282	1005.7	-29.1	33	2	89.418	-174.128	996.7	-38.5
3	3	88.318	145.469	1015.3	-32.1	34	3	89.476	-173.462	1005.8	-40.2*
4	4	88.345	145.856	1021.9	-33.8	35	4	89.518	-173.966	1010.4	-40.0*
5	5	88.367	146.464	1031.4	-34.3	36	5	89.532	-173.488	1015.1	-40.6
6	6	88.375	147.202	1032.7	-32.4	37	6	89.552	-173.299	1021.5	-40.8
7	7	88.383	147.318	1034.7	-34.2	38	7	89.563	-167.509	1015.3	-36.0
8	8	88.407	147.785	1032.7	-35.7	39	8	89.577	-153.227	1020.1	-29.0
9	9	88.436	148.526	1030.4	-34.1	40	9	89.630	-147.309	1022.6	-30.6
10	10	88.468	148.776	1031.5	-32.9	41	10	89.695	-141.669	1011.6	-28.8
11	11	88.505	147.797	1031.0	-31.8	42	11	89.734	-139.414	1006.0	-32.1
12	12	88.554	145.094	1014.9	-27.1	43	12	89.775	-135.234	1008.8	-34.2
13	13	88.610	144.979	1016.9	-32.2	44	13	89.795	-131.571	1015.5	-34.8
14	14	88.653	145.281	1021.4	-34.9	45	14	89.789	-131.924	1014.7	-36.2
15	15	88.708	144.343	1015.7	-34.3	46	15	89.779	-131.380	1012.2	-30.1
16	16	88.738	143.178	1016.6	-35.8	47	16	89.782	-131.283	1015.4	-32.0*
17	17	88.745	143.022	1021.2	-34.1	48	17	89.779	-130.953	1015.6	-27.5*
18	18	88.757	142.476	1012.8	-33.4	49	18	89.787	-128.939	1021.6	-30.3
19	19	88.760	142.921	1010.2	-32.8	50	19	89.797	-124.337	1025.9	-32.2
20	20	88.784	146.849	1000.3	-31.8	51	20	89.836	-118.581	1021.3	-32.1
21	21	88.795	153.734	997.3	-26.1	52	21	89.877	-120.720	1002.7	-28.0
22	22	88.801	159.294	985.1	-23.7	53	22	89.865	-111.525	997.3	-28.6*
23	23	88.854	166.546	981.3	-21.3	54	23	89.858	-108.762	1007.1	-30.7
24	24	88.976	174.862	983.4	-22.0	55	24	89.860	-108.878	1011.4	-31.6
25	25	89.074	-178.118	994.7	-26.2	56	25	89.861	-109.543	1011.5	-33.1
26	26	89.148	-174.700	995.7	-27.9	57	26	89.855	-111.249	1016.3	-26.8
27	27	89.177	-173.406	999.3	-27.5	58	27	89.842	-115.098	1018.7	-21.1
28	28	89.204	-173.449	1003.9	-29.8	59	28	89.821	-118.934	1015.7	-19.2
29	29	89.241	-173.461	1001.8	-33.1	60	29	89.784	-119.578	1000.4	-18.4
30	30	89.281	-173.554	1001.1	-34.6						
31	31	89.335	-174.471	996.7	-34.4						

BUOY(7058) 92 Mar					BUOY(7058) 92 Apr						
	LAT (N)	LON (+E,-W)	P (MB)	T (C)		LAT (N)	LON (+E,-W)	P (MB)	T (C)		
61	1	89.713	-131.070	1006.6	-15.8	92	1	88.953	-49.942	1031.7	-25.7
62	2	89.621	-137.227	1005.9	-16.5	93	2	88.949	-50.286	1029.9	-26.2
63	3	89.541	-139.205	1002.7	-16.6	94	3	88.938	-50.883	1030.7	-25.1
64	4	89.444	-136.632	1007.0	-19.2	95	4	88.928	-51.426	1035.2	-24.5
66	6	89.396	-129.916	1017.9	-29.7	96	5	88.901	-51.164	1031.9	-24.7
67	7	89.413	-126.144	1016.4	-31.2	97	6	88.886	-50.988	1030.9	-25.1
68	8	89.437	-121.323	1010.5	-31.4	98	7	88.883	-50.972	1035.2	-24.9
69	9	89.442	-118.111	1005.6	-32.7	99	8	88.876	-51.738	1037.5	-24.2
70	10	89.423	-115.551	1003.3	-35.0	100	9	88.865	-53.095	1032.5	-23.8
71	11	89.351	-108.147	987.2	-27.9	101	10	88.860	-56.718	1028.3	-21.3
72	12	89.330	-103.929	1006.0	-26.0	102	11	88.883	-61.196	1029.3	-18.0
73	13	89.255	-94.259	1004.6	-25.8	103	12	88.925	-65.097	1024.6	-16.6
74	14	89.136	-86.547	1007.7	-23.1	104	13	88.926	-65.472	1027.9	-17.3
75	15	89.085	-82.737	1009.9	-22.2	105	14	88.893	-63.215	1024.5	-20.2
76	16	89.022	-82.436	1002.2	-20.3	106	15	88.842	-58.726	1010.6	-19.7
77	17	89.010	-83.311	995.0	-16.9	107	16	88.772	-56.517	1009.5	-18.8
78	18	89.007	-83.496	993.7	-15.9	108	17	88.746	-56.680	1024.8	-20.0
79	19	89.007	-83.342	1002.2	-16.6	109	18	88.737	-56.269	1032.6	-20.9
80	20	89.004	-82.368	1006.9	-17.4	110	19	88.729	-55.881	1035.8	-21.3
81	21	88.975	-79.376	1015.7	-19.4	111	20	88.726	-55.631	1032.3	-20.9
82	22	88.987	-77.303	1020.2	-21.5	112	21	88.727	-55.712	1025.1	-19.9
83	23	89.010	-74.177	1018.6	-22.5	113	22	88.740	-57.094	1020.5	-17.5
84	24	89.018	-71.395	1012.5	-22.7	114	23	88.770	-58.059	1017.0	-17.1
85	25	89.010	-68.797	1017.8	-22.7	115	24	88.796	-58.454	1019.7	-16.0
86	26	89.001	-64.134	1017.4	-22.5	116	25	88.814	-59.073	1022.4	-16.5
87	27	88.989	-59.156	1019.2	-22.0	117	26	88.808	-59.044	1022.5	-17.5
88	28	88.986	-55.512	1022.6	-23.0	118	27	88.812	-59.380	1024.4	-17.3
89	29	88.980	-54.293	1031.3	-24.7	119	28	88.795	-59.231	1021.1	-17.1
90	30	88.976	-52.101	1030.1	-24.8	120	29	88.783	-59.005	1023.2	-17.6
91	31	88.959	-50.415	1031.3	-24.8	121	30	88.759	-59.628	1014.4	-16.2

BUOY 7058

BUOY(7058) 92 May				BUOY(7058) 92 Jun							
LAT (N)	LON (+E,-W)	P (MB)	T (C)	LAT (N)	LON (+E,-W)	P (MB)	T (C)				
122	1	88.757	-59.792	1008.6	-13.2	153	1	87.458	-8.398	1003.9	-7.1
123	2	88.754	-59.473	1008.0	-11.3	154	2	87.403	-6.997	1007.3	-6.6
124	3	88.721	-56.028	998.0	-11.0	155	3	87.335	-7.916	1020.3	-6.5
125	4	88.704	-52.282	1000.2	-11.5	156	4	87.299	-7.765	1024.1	-6.3
126	5	88.686	-49.315	1001.7	-13.0	157	5	87.319	-7.992	1009.4	-6.4
127	6	88.692	-47.191	996.0	-14.7	158	6	87.291	-9.406	1008.6	-6.9
128	7	88.685	-44.693	1002.8	-15.6	159	7	87.255	-8.512	1003.2	-6.9
129	8	88.677	-42.310	1005.9	-16.0	160	8	87.190	-8.198	1002.8	-6.3
130	9	88.672	-40.371	1006.9	-14.8	161	9	87.114	-6.529	1003.4	-6.2
131	10	88.613	-39.566	1005.9	-13.7	162	10	87.073	-4.809	1007.9	-5.1
132	11	88.431	-38.865	997.6	-12.3	163	11	87.048	-3.770	1006.5	-4.6
133	12	88.276	-37.348	995.4	-11.6	164	12	87.008	-3.627	1008.4	-4.3
134	13	88.174	-35.543	1000.6	-11.1	165	13	86.939	-3.681	1001.2	-3.9
135	14	88.098	-33.827	1010.4	-10.8	166	14	86.838	-2.967	1002.4	-4.6
136	15	88.037	-33.217	1009.1	-10.9	167	15	86.777	-1.914	1006.4	-5.0
137	16	87.992	-32.886	1012.0	-10.9	168	16	86.736	-1.045	1005.5	-5.3
138	17	87.966	-32.435	1020.0	-10.7	169	17	86.657	0.083	1004.8	-4.9
139	18	87.945	-32.081	1023.5	-10.7	170	18	86.576	1.392	995.8	-4.1
140	19	87.914	-31.672	1021.9	-10.7	171	19	86.535	2.085	1001.6	-3.4
141	20	87.889	-30.452	1015.3	-10.8	172	20	86.471	2.147	1002.2	-3.2
142	21	87.876	-28.577	1009.6	-11.0	173	21	86.385	1.867	1003.9	-2.5
143	22	87.864	-27.213	1008.0	-11.3	174	22	86.294	1.338	1011.9	-1.6
144	23	87.840	-25.493	1005.0	-11.3	175	23	86.220	0.955	1026.6	-0.9
145	24	87.855	-22.532	991.2	-10.5	176	24	86.155	0.354	1035.1	-0.6
146	25	87.815	-18.756	991.6	-8.4	177	25	86.134	0.215	1035.2	-0.4
147	26	87.761	-15.781	994.3	-7.7	178	26	86.084	0.542	1027.2	-0.3
148	27	87.678	-13.968	1004.8	-7.6	179	27	86.040	0.445	1026.8	0.2
149	28	87.609	-12.569	1012.5	-7.9	180	28	86.020	0.273	1029.1	0.5
150	29	87.576	-11.882	1013.9	-7.9	181	29	86.001	0.195	1028.2	0.8
151	30	87.563	-11.533	1011.5	-7.3	182	30	85.990	0.194	1028.3	1.0
152	31	87.503	-11.128	1015.6	-6.8						

BUOY(7058) 92 Jul				BUOY(7058) 92 Aug							
LAT (N)	LON (+E,-W)	P (MB)	T (C)	LAT (N)	LON (+E,-W)	P (MB)	T (C)				
183	1	85.977	0.291	1025.3	1.2	214	1	84.527	4.631	994.0	1.1
184	2	85.964	0.400	1022.9	1.5	215	2	84.550	5.021	992.4	0.7
185	3	85.951	0.481	1018.2	1.6	216	3	84.571	5.548	988.4	0.4
186	4	85.919	0.539	1014.5	1.3	217	4	84.494	6.743	998.5	0.2
187	5	85.849	0.547	1005.6	0.9	218	5	84.496	7.229	998.3	-0.4
188	6	85.777	0.318	1005.4	1.0	219	6	84.508	7.654	999.4	-0.2
189	7	85.717	0.553	997.6	0.5	220	7	84.492	7.966	1003.4	-1.6
190	8	85.686	0.544	998.2	0.9	221	8	84.500	9.004	999.1	-3.0
191	9	85.623	0.073	988.0	0.8	222	9	84.513	9.493	1003.7	-1.8
192	10	85.559	-0.216	986.2	1.1	223	10	84.516	9.196	1001.6	-0.3
193	11	85.571	0.031	996.9	0.6	224	11	84.532	9.123	1001.8	0.8
194	12	85.595	-0.173	997.7	0.9	225	12	84.528	9.062	1003.1	0.3
195	13	85.562	-0.201	993.0	1.0	226	13	84.477	9.295	1004.2	0.0
196	14	85.516	-0.025	996.7	0.7	227	14	84.425	9.862	1007.8	-0.5
197	15	85.477	0.080	1001.5	1.5	228	15	84.411	10.305	1008.1	0.2
198	16	85.433	0.308	1009.6	1.8	229	16	84.397	10.710	1010.9	-0.8
199	17	85.401	0.485	1009.7	1.3	230	17	84.376	11.111	1015.9	-0.9
200	18	85.362	1.425	997.0	0.6	231	18	84.408	12.029	1018.8	0.8
201	19	85.322	1.273	999.9	0.7	232	19	84.450	12.950	1020.8	0.9
202	20	85.268	0.685	1008.4	-0.1	233	20	84.478	13.489	1022.6	0.4
203	21	85.176	0.716	1009.4	0.9	234	21	84.514	13.786	1015.9	0.7
204	22	85.091	0.929	1012.2	1.1	235	22	84.481	14.027	1017.3	-0.8
205	23	85.001	1.317	1014.2	1.7	236	23	84.409	14.288	1017.3	-1.4
206	24	84.894	1.575	1013.4	0.8	237	24	84.346	14.246	1018.4	-1.1
207	25	84.793	1.928	1005.7	0.7	238	25	84.291	14.361	1016.6	-1.6
208	26	84.698	2.109	1007.1	0.6	239	26	84.207	14.617	1014.1	-1.7
209	27	84.582	2.860	1005.0	1.1	240	27	84.188	14.201	1023.8	-3.4
210	28	84.558	3.619	1002.1	0.9	241	28	84.098	14.309	1015.6	-2.2
211	29	84.556	3.987	1001.3	0.4	242	29	84.048	14.192	1013.7	-1.4
212	30	84.526	3.862	998.4	0.7	243	30	84.075	13.927	1014.2	-1.9
213	31	84.500	3.908	994.9	1.4	244	31	84.016	14.056	1012.5	-3.0

BUOY 7058

BUOY(7058) 92 Sep					BUOY(7058) 92 Oct						
LAT (N)	LON (+E,-W)	P (MB)	T (C)	LAT (N)	LON (+E,-W)	P (MB)	T (C)				
245	1	83.892	14.854	1006.5	-2.5	275	1	83.978	22.152	1005.8	-11.1
246	2	83.837	15.023	1003.5	-3.2	276	2	83.850	22.371	1014.8	-16.1
247	3	83.728	15.218	1005.8	-6.6	277	3	83.778	22.487	1016.4	-15.6
248	4	83.622	15.242	1006.2	-8.0	278	4	83.719	22.421	1016.2	-18.2
249	5	83.546	15.588	1000.4	-8.3	279	5	83.680	22.197	1018.8	-18.1
250	6	83.474	16.469	1008.4	-6.5	280	6	83.693	21.811	1019.8	-19.5
251	7	83.474	17.436	1015.8	-3.9	281	7	83.749	21.523	1012.5	-14.0
252	8	83.515	18.271	1022.7	-3.2	282	8	83.812	21.381	1005.8	-11.9
253	9	83.594	18.734	1025.4	-2.7	283	9	83.836	20.890	1016.9	-15.6
254	10	83.731	18.863	1019.5	-0.5	284	10	83.810	20.349	1029.6	-19.2
255	11	83.806	18.925	1014.1	-0.2	285	11	83.761	20.529	1025.8	-15.7
256	12	83.843	18.934	1012.9	-1.3	286	12	83.705	20.909	1025.2	-15.8
257	13	83.803	19.378	1016.3	-1.9	287	13	83.653	20.841	1028.9	-17.1
258	14	83.833	19.698	1018.1	-0.6	288	14	83.584	20.968	1021.7	-15.3
259	15	83.860	20.102	1023.4	0.3	289	15	83.501	21.205	1017.0	-13.3
260	16	83.912	20.107	1021.2	-1.3	290	16	83.471	20.924	1020.5	-17.8
261	17	83.976	20.202	1016.6	0.0	291	17	83.348	20.913	1006.1	-16.6
262	18	83.961	20.111	1019.2	-3.2	292	18	83.227	20.180	1013.1	-21.2
263	19	83.915	20.066	1027.1	-9.4	293	19	83.125	20.710	992.4	-17.9
264	20	83.908	20.042	1026.9	-13.2	294	20	82.992	20.525	998.9	-18.9
265	21	83.967	20.426	1005.6	-5.2	295	21	82.874	20.309	1005.5	-21.0
266	22	83.923	20.876	1009.0	-4.7	296	22	82.785	20.282	1006.5	-21.6
267	23	83.914	20.331	1022.3	-13.3	297	23	82.756	20.248	1007.2	-22.2
268	24	83.957	20.272	1018.6	-9.0	298	24	82.682	20.226	1006.0	-24.1
269	25	84.058	20.967	997.9	-1.8	299	25	82.561	20.107	1005.9	-22.2
270	26	84.064	21.605	997.2	-3.7	300	26	82.455	19.948	1011.1	-21.8
271	27	84.012	21.802	1003.3	-7.4	301	27	82.398	19.565	1024.2	-22.3
272	28	84.032	21.859	1016.2	-7.1	302	28	82.383	19.407	1026.2	-22.6
273	29	84.081	22.079	1003.7	-8.2	303	29	82.409	19.193	1019.8	-19.2
274	30	84.010	21.855	1015.0	-10.8	304	30	82.449	18.902	1013.9	-12.9
						305	31	82.481	19.411	1007.2	-8.6

BUOY(7058) 92 Nov					BUOY(7058) 92 Dec						
LAT (N)	LON (+E,-W)	P (MB)	T (C)	LAT (N)	LON (+E,-W)	P (MB)	T (C)				
306	1	82.531	20.177	997.0	-9.4	336	1	82.372	17.718	995.8	-10.1
307	2	82.489	20.492	1007.9	-16.5	337	2	82.407	17.838	996.9	-9.6
308	3	82.448	20.536	1011.6	-17.6	338	3	82.464	17.776	999.4	-9.7
309	4	82.420	20.316	1016.5	-20.8	339	4	82.505	17.814	1001.9	-11.3
310	5	82.339	20.299	1016.3	-23.5	340	5	82.447	18.000	1002.5	-15.7
311	6	82.260	21.264	1001.7	-20.6	341	6	82.377	18.359	1007.1	-16.6
312	7	82.218	21.677	1003.2	-21.0	342	7	82.369	18.311	1015.9	-17.4
313	8	82.186	21.113	998.8	-22.6	343	8	82.457	18.130	1001.2	-14.5
314	9	82.098	20.610	1006.6	-20.3	344	9	82.553	17.796	989.7	-12.9
315	10	82.074	20.274	1005.3	-19.7	345	10	82.535	17.693	988.8	-16.3
316	11	82.057	19.254	994.0	-13.1	346	11	82.506	17.114	992.1	-14.4
317	12	82.038	17.962	988.6	-10.6	347	12	82.440	16.512	1006.1	-19.5
318	13	82.025	16.945	1003.3	-11.1	348	13	82.291	16.262	1013.5	-22.9
319	14	82.007	16.658	1010.6	-11.7	349	14	82.202	15.776	1017.9	-23.3
320	15	82.016	16.443	1002.8	-10.8	350	15	82.140	15.587	1017.5	-24.0
321	16	82.064	16.418	992.5	-10.1	351	16	82.082	15.428	1017.7	-26.8
322	17	82.007	17.578	1014.3	-12.6	352	17	82.029	15.339	1006.6	-27.7
323	18	81.967	17.603	1022.7	-14.7						
324	19	81.992	17.355	1022.1	-15.5						
325	20	82.037	17.124	1025.8	-14.9						
326	21	82.051	16.875	1026.1	-14.8						
327	22	82.092	16.556	1026.7	-16.0						
328	23	82.155	16.232	1021.1	-17.6						
329	24	82.191	16.137	1016.4	-17.3						
330	25	82.186	16.249	1014.3	-15.7						
331	26	82.177	16.497	1014.3	-10.9						
332	27	82.186	16.858	1015.8	-11.9						
333	28	82.235	17.196	1011.4	-13.0						
334	29	82.314	17.378	1011.5	-11.6						
335	30	82.355	17.537	1003.9	-11.4						

BUOY 7100

BUOY(7100) 92 Mar					BUOY(7100) 92 Apr						
LAT (N)	LON (+E,-W)	P (MB)	T (C)	LAT (N)	LON (+E,-W)	P (MB)	T (C)				
86	26	73.933	-142.189	999.8	-14.5	92	1	73.931	-142.523	1021.1	-23.1
87	27	73.900	-142.134	1011.8	-20.7	93	2	73.922	-142.584	1023.8	-23.4
88	28	73.878	-142.112	1023.2	-23.7	94	3	73.926	-142.626	1022.6	-25.5
89	29	73.878	-142.096	1029.9	-22.2	95	4	73.926	-142.728	1028.1	-24.8*
90	30	73.889	-142.114	1032.9	-23.4	96	5	73.924	-142.897	1026.0	-26.2
91	31	73.931	-142.352	1025.3	-21.4	97	6	73.969	-143.098	1012.7	-23.6
						98	7	73.915	-143.288	1030.4	-25.7
						99	8	73.851	-143.324	1039.3	-27.6
						100	9	73.860	-143.425	1037.0	-27.8
						101	10	73.845	-143.562	1038.4	-26.7
						102	11	73.792	-143.470	1029.8	-25.7
						103	12	73.761	-143.395	1011.3	-25.3
						104	13	73.782	-143.508	1015.0	-27.6
						105	14	73.778	-143.618	1027.8	-25.1
						106	15	73.779	-143.752	1032.2	-26.0
						107	16	73.792	-144.109	1032.4	-23.4
						108	17	73.823	-144.589	1029.9	-20.3
						109	18	73.863	-144.992	1028.3	-19.2
						110	19	73.943	-145.436	1023.5	-17.4
						111	20	73.982	-145.763	1014.6	-13.2
						112	21	74.004	-146.059	1018.4	-10.7
						113	22	74.037	-146.310	1029.4	-16.2
						114	23	74.051	-146.389	1036.3	-17.9
						115	24	74.046	-146.372	1033.8	-18.0
						116	25	74.027	-146.365	1030.3	-19.3
						117	26	74.000	-146.304	1028.0	-19.4
						118	27	73.988	-146.194	1028.1	-14.8
						119	28	73.977	-146.070	1026.4	-12.7
						120	29	74.011	-145.944	1012.8	-15.2
						121	30	73.945	-145.956	1009.9	-18.2

BUOY(7100) 92 May					BUOY(7100) 92 Jun						
LAT (N)	LON (+E,-W)	P (MB)	T (C)	LAT (N)	LON (+E,-W)	P (MB)	T (C)				
122	1	73.957	-145.848	1013.0	-20.3	153	1	74.207	-142.636	1017.5	-2.7
123	2	73.954	-145.926	1017.0	-20.3	154	2	74.249	-142.717	1014.8	-2.4
124	3	73.931	-145.934	1016.2	-18.9	155	3	74.204	-142.677	1021.8	-3.3
125	4	73.908	-145.815	1014.9	-21.2	156	4	74.135	-142.632	1024.0	-4.4
126	5	73.910	-145.539	1006.8	-17.5	157	5	74.121	-142.508	1018.2	-4.3
127	6	73.910	-145.240	1006.4	-12.0	158	6	74.081	-142.482	1016.7	-3.3
128	7	73.910	-144.913	1009.7	-12.1	159	7	74.041	-142.379	1019.7	-4.8
129	8	73.934	-144.635	1012.2	-12.1	160	8	74.090	-141.958	1007.9	-3.2
130	9	73.962	-144.542	1011.9	-12.7	161	9	74.072	-141.878	1007.2	-2.5
131	10	74.000	-144.512	1013.6	-9.4	162	10	74.026	-141.663	1008.1	-3.2
132	11	74.042	-144.426	1017.7	-8.8	163	11	74.028	-141.643	1009.4	-1.5
133	12	74.076	-144.424	1006.8	-5.5	164	12	74.028	-141.643	1017.4	-1.7
134	13	74.107	-144.460	998.9	-2.7	165	13	74.019	-141.642	1018.9	-1.1
135	14	74.098	-144.310	1006.9	-6.4	166	14	73.996	-141.635	1023.6	-0.7
136	15	74.036	-144.039	1010.6	-12.7	167	15	73.999	-141.617	1019.8	-1.3
137	16	74.025	-144.093	1011.3	-9.6	168	16	74.005	-141.653	1018.8	-2.6
138	17	74.030	-143.927	1015.9	-6.8	169	17	74.033	-141.661	1015.4	-2.6
139	18	74.039	-143.864	1021.2	-7.3	170	18	74.015	-141.696	1012.2	-1.4
140	19	74.036	-143.877	1026.9	-13.3	171	19	74.038	-141.852	1004.9	-0.4
141	20	74.099	-143.805	1021.5	-6.4	172	20	74.046	-141.767	1011.1	0.8
142	21	74.089	-143.631	1017.1	-1.6	173	21	74.045	-141.713	1018.5	1.4
143	22	74.075	-143.522	1011.5	-0.5	174	22	74.052	-141.756	1024.1	1.1
144	23	74.089	-143.260	1003.1	-0.1	175	23	74.064	-141.964	1027.6	0.9
145	24	74.044	-142.906	1007.9	-2.4	176	24	74.068	-142.256	1030.4	0.1
146	25	73.995	-142.658	1012.9	-4.8	177	25	74.069	-142.543	1028.0	0.0
147	26	74.005	-142.666	1006.0	-6.0	178	26	74.072	-142.955	1022.7	-0.6
148	27	74.030	-142.684	1002.6	-3.5	179	27	74.097	-143.408	1017.1	0.0
149	28	73.994	-142.599	1012.4	-6.5	180	28	74.120	-143.675	1015.5	-0.3
150	29	74.007	-142.629	1018.3	-6.7	181	29	74.115	-143.909	1016.1	0.6
151	30	74.084	-142.599	1017.9	-4.8	182	30	74.094	-144.138	1015.0	0.3
152	31	74.149	-142.602	1018.6	-2.9						

BUOY 7100

BUOY(7100) 92 Jul					BUOY(7100) 92 Aug						
LAT (N)	LON (+E,-W)	P (MB)	T (C)		LAT (N)	LON (+E,-W)	P (MB)	T (C)			
183	1	74.051	-144.578	1019.5	-0.5	214	1	73.587	-144.907	1015.6	-0.3
184	2	74.028	-144.876	1023.6	-0.5	215	2	73.574	-144.871	1009.1	-0.5
185	3	74.025	-145.103	1027.9	-0.2	216	3	73.547	-144.780	1010.5	0.0
186	4	74.031	-145.277	1028.9	-0.1	217	4	73.513	-144.656	1011.4	-0.7
187	5	74.052	-145.429	1024.5	0.3	218	5	73.491	-144.506	1013.9	0.1
188	6	74.084	-145.626	1023.0	0.2	219	6	73.523	-144.580	1013.4	-0.9
189	7	74.111	-145.766	1023.8	0.9	220	7	73.609	-144.828	1003.2	0.3
190	8	74.140	-145.881	1023.5	1.0	221	8	73.617	-144.759	1005.5	0.7
191	9	74.158	-145.965	1016.9	1.2	222	9	73.603	-144.472	1010.6	0.3
192	10	74.156	-146.112	1017.7	0.8	223	10	73.627	-144.265	1011.6	0.5
193	11	74.153	-146.149	1008.6	0.6	224	11	73.669	-144.164	1006.0	1.3
194	12	74.094	-146.279	1007.6	-0.4	225	12	73.643	-144.231	1008.4	0.3
195	13	74.028	-146.588	1016.2	0.1	226	13	73.591	-144.492	1008.0	-0.1
196	14	73.962	-146.605	1018.2	0.0	227	14	73.550	-144.383	1008.2	-1.2
197	15	73.889	-146.476	1021.7	0.0	228	15	73.603	-144.021	1003.5	-0.6
198	16	73.852	-146.472	1027.4	0.1	229	16	73.722	-143.845	994.6	0.4
199	17	73.829	-146.518	1030.7	1.4	230	17	73.753	-143.648	999.9	-0.3
200	18	73.827	-146.598	1027.9	1.1	231	18	73.747	-143.503	1008.0	-0.6
201	19	73.849	-146.686	1018.0	1.8	232	19	73.670	-143.342	1022.8	-1.1
202	20	73.849	-146.672	1011.0	1.2	233	20	73.601	-143.321	1031.5	-3.5
203	21	73.857	-146.472	1008.5	1.1	234	21	73.667	-143.447	1024.2	-1.5
204	22	73.880	-146.224	1009.3	1.7	235	22	73.743	-143.559	1014.4	0.8
205	23	73.919	-146.171	1013.3	0.7	236	23	73.748	-143.572	1014.7	1.1
206	24	73.933	-146.206	1015.4	1.1	237	24	73.763	-143.601	1015.0	1.0
207	25	73.921	-146.267	1018.1	1.1	238	25	73.811	-143.794	1006.6	0.6
208	26	73.922	-146.282	1012.5	1.0	239	26	73.879	-144.027	999.7	0.7
209	27	73.890	-146.151	1012.3	0.5	240	27	73.871	-144.078	1010.9	-0.2
210	28	73.844	-145.882	1009.5	0.5	241	28	73.784	-144.192	1026.2	-2.7
211	29	73.773	-145.817	1014.0	-0.5	242	29	73.845	-144.106	1024.3	-3.0
212	30	73.721	-145.490	1009.5	0.6	243	30	73.909	-144.136	1020.3	-0.3
213	31	73.638	-145.078	1011.1	0.4	244	31	74.015	-144.232	1009.8	-1.3

BUOY(7100) 92 Sep					BUOY(7100) 92 Oct						
LAT (N)	LON (+E,-W)	P (MB)	T (C)		LAT (N)	LON (+E,-W)	P (MB)	T (C)			
245	1	74.090	-144.366	1002.8	0.4	275	1	73.938	-143.125	1013.7	-16.0
246	2	74.119	-144.364	1010.1	-0.9	276	2	73.939	-143.211	1016.8	-18.0
247	3	74.126	-144.464	1017.0	-0.1	277	3	73.933	-143.318	1019.0	-17.1
248	4	74.141	-144.450	1022.1	-0.4	278	4	73.950	-143.480	1019.5	-13.4
249	5	74.141	-144.411	1024.5	-0.6	279	5	73.964	-143.569	1023.0	-20.3
250	6	74.131	-144.481	1019.2	-0.6	280	6	73.991	-143.686	1012.7	-18.1
251	7	74.141	-144.279	1004.3	-2.5	281	7	74.152	-144.061	993.9	-8.8
252	8	74.116	-143.786	997.7	-4.0	282	8	74.219	-144.142	992.3	-22.0
253	9	74.163	-143.495	996.0	-5.6	283	9	74.184	-144.249	994.8	-31.8
254	10	74.271	-143.073	999.8	-2.7	284	10	74.095	-144.402	990.6	-27.4
255	11	74.387	-142.873	1011.6	-5.2	285	11	74.039	-144.102	1000.7	-33.4*
256	12	74.510	-142.859	1014.9	-3.4	286	12	74.047	-143.904	1008.1	
257	13	74.565	-142.908	1023.7	-8.3	287	13	74.011	-143.740	1019.1	
258	14	74.536	-143.089	1022.0	-7.1	288	14	73.991	-143.600	1025.0	
259	15	74.454	-143.279	1016.5	-7.0	289	15	73.971	-143.616	1035.7	
260	16	74.393	-143.320	1013.5	-8.0	290	16	74.006	-143.642	1040.8	
261	17	74.325	-143.414	1016.2	-7.9	291	17	74.062	-143.669	1039.6	
262	18	74.272	-143.525	1016.1	-6.9	292	18	74.133	-143.671	1028.8	
263	19	74.233	-143.639	1016.3	-8.3	293	19	74.235	-143.682	1020.6	
264	20	74.203	-143.650	1019.2	-8.5	294	20	74.285	-143.777	1015.2	
265	21	74.162	-143.547	1019.2	-8.4	295	21	74.269	-143.962	1012.6	
266	22	74.111	-143.438	1017.8	-6.5	296	22	74.236	-144.117	1015.3	
267	23	74.041	-143.476	1014.8	-7.8	297	23	74.229	-144.372	1019.4	
268	24	73.993	-143.615	1014.5	-13.5	298	24	74.223	-144.776	1012.6	
269	25	73.983	-143.611	1016.0	-15.1	299	25	74.205	-145.021	1010.8	
270	26	73.971	-143.527	1018.1	-13.9	300	26	74.207	-145.192	1008.7	
271	27	73.954	-143.526	1019.6	-13.7	301	27	74.245	-145.462	1005.4	
272	28	73.936	-143.408	1017.3	-9.6	302	28	74.271	-145.729	999.0	
273	29	73.926	-143.212	1016.2	-10.8	303	29	74.197	-145.748	984.6	
274	30	73.920	-143.094	1014.6	-14.9	304	30	74.077	-145.123	994.2	
						305	31	74.003	-144.687	1007.6	

BUOY 7100

BUOY (7100) 92 Nov				BUOY (7100) 92 Dec					
LAT (N)	LON (+E, -W)	P (MB)	T (C)	LAT (N)	LON (+E, -W)	P (MB)	T (C)		
306	1	73.943	-144.448	1024.7	336	1	74.309	-148.687	1002.4
307	2	73.997	-144.116	1026.4	337	2	74.334	-148.777	1001.4
308	3	74.076	-143.730	1027.8	338	3	74.387	-149.115	989.7
309	4	74.214	-143.839	1013.6	339	4	74.376	-148.989	997.1
310	5	74.251	-144.056	1005.6	340	5	74.364	-148.836	1003.8
311	6	74.114	-144.473	1019.9	341	6	74.311	-148.658	1014.4
312	7	74.098	-144.920	1020.5	342	7	74.276	-148.628	1019.6
313	8	74.176	-145.390	1013.5	343	8	74.271	-148.741	1019.6
314	9	74.286	-145.619	996.2	344	9	74.270	-148.987	1024.2
315	10	74.378	-145.856	985.3	345	10	74.257	-149.227	1027.5
316	11	74.436	-146.048	992.8	346	11	74.244	-149.450	1031.5
317	12	74.448	-146.067	1009.5	347	12	74.227	-149.681	1035.6
318	13	74.424	-146.031	1022.4	348	13	74.187	-149.933	1033.5
319	14	74.435	-146.138	1026.4	349	14	74.130	-150.083	1032.9
320	15	74.483	-146.522	1020.8	350	15	74.102	-149.930	1033.8
321	16	74.501	-146.920	1017.0	351	16	74.082	-149.564	1031.9
322	17	74.413	-147.067	1030.1	352	17	74.091	-149.520	1023.8
323	18	74.353	-147.173	1040.3	353	18	74.164	-149.832	1014.9
324	19	74.330	-147.042	1029.5	354	19	74.222	-149.913	1014.2
325	20	74.292	-146.952	1023.1	355	20	74.232	-149.828	1011.9
326	21	74.262	-147.090	1027.3	356	21	74.220	-149.669	1016.4
327	22	74.226	-147.207	1014.7	357	22	74.202	-149.461	1014.1
328	23	74.221	-147.265	1008.4	358	23	74.174	-149.303	1014.0
329	24	74.201	-147.431	1015.4	359	24	74.111	-149.120	1023.4
330	25	74.190	-147.548	1019.7	360	25	74.072	-149.069	1030.1
331	26	74.214	-147.949	1020.1	361	26	74.071	-149.068	1045.9
332	27	74.239	-148.171	1018.6	362	27	74.120	-149.094	1040.2
333	28	74.297	-148.221	1000.4	363	28	74.290	-149.073	1019.7
334	29	74.308	-148.466	986.0	364	29	74.350	-148.937	1008.8
335	30	74.297	-148.545	991.0	365	30	74.325	-148.978	1004.9
					366	31	74.297	-149.119	1006.6

BUOY 7101

BUOY(7101) 92 Mar				BUOY(7101) 92 Apr							
LAT (N)	LON (+E,-W)	P (MB)	T (C)	LAT (N)	LON (+E,-W)	P (MB)	T (C)				
82	22	71.808	-146.413	1009.0	-16.5	92	1	71.908	-147.297	1018.2	-21.0
83	23	71.806	-146.419	1016.5	-20.4	93	2	71.900	-147.318	1021.8	-23.7
84	24	71.816	-146.474	1003.6	-16.7	94	3	71.906	-147.343	1019.7	-26.1
85	25	71.878	-146.877	988.3	-11.2	95	4	71.905	-147.417	1024.4	-26.5
86	26	71.892	-146.877	999.4	-13.5	96	5	71.899	-147.569	1021.6	-24.8
87	27	71.869	-146.854	1012.1	-16.0	97	6	71.945	-147.761	1007.8	-16.8
88	28	71.866	-146.837	1021.2	-16.0	98	7	71.851	-147.790	1031.8	-23.1
89	29	71.867	-146.838	1027.1	-23.7	99	8	71.822	-147.863	1036.6	-24.6
90	30	71.876	-146.939	1025.1	-18.1	100	9	71.837	-147.998	1030.5	-23.5
91	31	71.914	-147.154	1018.9	-17.1	101	10	71.824	-148.109	1033.0	-23.3
						102	11	71.797	-148.095	1032.2	-25.5
						103	12	71.771	-148.027	1011.2	-22.2
						104	13	71.780	-148.053	1008.5	-24.3
						105	14	71.780	-148.135	1021.3	-20.7
						106	15	71.783	-148.312	1022.4	-20.8
						107	16	71.791	-148.684	1017.9	-18.3
						108	17	71.817	-149.543	1015.1	-15.8
						109	18	71.843	-150.312	1015.4	-14.1
						110	19	71.921	-150.739	1015.6	-10.8
						111	20	71.925	-150.922	1011.7	-11.0
						112	21	71.919	-150.938	1015.9	-10.5
						113	22	71.923	-150.997	1024.1	-12.4
						114	23	71.938	-151.148	1030.6	-16.9
						115	24	71.936	-151.154	1031.4	-12.1
						116	25	71.939	-151.149	1026.6	-15.2
						117	26	71.927	-151.149	1025.7	-22.3
						118	27	71.926	-151.144	1026.7	-22.4
						119	28	71.932	-151.165	1024.0	-18.8
						120	29	71.954	-151.208	1009.5	-17.3
						121	30	71.900	-151.083	1012.4	-18.5

BUOY(7101) 92 May				BUOY(7101) 92 Jun							
LAT (N)	LON (+E,-W)	P (MB)	T (C)	LAT (N)	LON (+E,-W)	P (MB)	T (C)				
122	1	71.895	-151.045	1010.3	-18.6	153	1	71.873	-149.023	1011.9	-23.4
123	2	71.895	-151.048	1014.5	-18.5	154	2	71.910	-149.178	1014.6	-24.4
124	3	71.885	-151.031	1014.7	-21.4	155	3	71.861	-149.236	1022.7	-25.2
125	4	71.885	-151.007	1014.6	-21.6	156	4	71.822	-149.266	1025.6	-27.0
126	5	71.863	-150.799	1008.5	-16.2	157	5	71.826	-149.218	1019.8	-30.8
127	6	71.830	-150.537	1009.7	-12.1	158	6	71.809	-149.214	1018.9	-32.4
128	7	71.810	-150.248	1011.6	-13.2	159	7	71.795	-149.168	1021.2	-28.3
129	8	71.790	-150.082	1011.8	-12.8	160	8	71.827	-149.067	1008.0	-28.8
130	9	71.792	-150.068	1011.4	-10.3	161	9	71.795	-148.997	1009.9	-30.1
131	10	71.801	-150.012	1011.4	-8.8	162	10	71.771	-148.805	1008.7	-30.7
132	11	71.809	-149.921	1017.5	-7.4	163	11	71.735	-148.449	1010.8	-31.1
133	12	71.848	-149.886	1003.0	-2.0	164	12	71.735	-148.430	1014.6	-30.2
134	13	71.863	-149.830	998.7	-0.6	165	13	71.732	-148.458	1018.1	-32.7
135	14	71.822	-149.567	1013.1	-6.1	166	14	71.723	-148.490	1020.9	-31.2
136	15	71.807	-149.435	1004.1	-4.5	167	15	71.736	-148.585	1018.1	-31.7
137	16	71.796	-149.485	1011.6	-4.4	168	16	71.760	-148.672	1015.2	-32.7
138	17	71.794	-149.331	1014.6	-6.1	169	17	71.765	-148.750	1012.3	-32.7
139	18	71.797	-149.278	1022.5	-6.0	170	18	71.755	-148.764	1008.2	-34.2
140	19	71.811	-149.315	1025.0	-9.7	171	19	71.780	-148.891	1001.5	-32.7
141	20	71.839	-149.297	1020.9	-1.4	172	20	71.775	-148.837	1010.6	-33.3
142	21	71.817	-149.142	1019.9	0.3	173	21	71.776	-148.823	1013.8	-34.2
143	22	71.816	-149.032	1012.3	0.5	174	22	71.782	-148.918	1017.8	-33.7
144	23	71.808	-148.842	1007.1	1.2	175	23	71.816	-149.184	1021.8	-32.9
145	24	71.750	-148.604	1013.8	-1.7	176	24	71.843	-149.438	1025.9	-34.1
146	25	71.686	-148.428	1013.4	-3.8	177	25	71.850	-149.654	1023.9	-33.9
147	26	71.720	-148.572	1000.2	-1.5	178	26	71.872	-150.010	1017.2	-33.7
148	27	71.688	-148.474	1009.2	-5.3	179	27	71.883	-150.359	1012.4	-27.3
149	28	71.687	-148.518	1008.7	-4.9						
150	29	71.713	-148.597	1013.8	-20.3						
151	30	71.791	-148.697	1013.9	-14.9						
152	31	71.843	-148.851	1014.5	-20.3						

BUOY 7102

BUOY (7102)					BUOY (7102)						
92 Jan	LAT (N)	LON (+E,-W)	P (MB)	T (C)	92 Feb	LAT (N)	LON (+E,-W)	P (MB)	T (C)		
1	1	71.201	-149.663	1000.1	-25.3	32	1	70.587	-166.387	1015.4	-29.9
2	2	71.203	-149.673	1000.8	-28.2	33	2	70.596	-166.367	1019.9	-31.0
3	3	71.203	-149.665	1006.8	-30.6	34	3	70.604	-166.357	1022.1	-31.3
4	4	71.210	-149.821	1011.5	-28.8	35	4	70.610	-166.378	1025.5	-31.9
5	5	71.267	-150.669	1013.2	-25.2	36	5	70.612	-166.365	1032.7	-31.9
6	6	71.288	-151.457	1015.7	-24.9	37	6	70.639	-166.477	1037.0	-28.2
7	7	71.321	-152.609	1013.1	-25.2	38	7	70.742	-166.800	1026.7	-24.6
8	8	71.389	-153.590	1006.1	-24.5	39	8	70.866	-167.112	1019.6	-22.4
9	9	71.466	-154.400	1005.6	-25.2	40	9	70.963	-167.297	1001.5	-19.6
10	10	71.517	-154.975	1006.9	-26.1	41	10	70.957	-167.071	1026.8	-28.2
11	11	71.521	-156.434	1009.9	-23.0	42	11	70.961	-166.980	1021.3	-25.0
12	12	71.543	-156.719	1019.0	-18.6	43	12	71.015	-167.313	1009.5	-16.8
13	13	71.556	-156.325	1024.7	-22.0	44	13	71.077	-167.481	1021.6	-22.0
16	16	71.154	-160.072	1029.5	-23.9*	45	14	71.105	-167.615	1021.1	-29.5
17	17	71.100	-162.078	1017.9	-21.6	47	16	71.098	-167.664	1030.0	-27.5
20	20	70.655	-165.510	1011.1	-20.5	48	17	71.107	-167.694	1037.3	-25.1
21	21	70.577	-165.910	1018.6	-19.0	49	18	71.161	-167.793	1038.7	-22.6
22	22	70.566	-166.224	1025.7	-19.5	50	19	71.252	-167.809	1029.2	-15.2
23	23	70.597	-166.286	1024.9	-20.5	51	20	71.385	-167.572	1022.9	-13.2
24	24	70.584	-166.236	1024.2	-23.9	52	21	71.349	-167.474	1026.9	-21.0
25	25	70.595	-166.213	1018.8	-21.0	53	22	71.220	-167.576	1021.4	-27.5
26	26	70.560	-166.246	1018.4	-23.2	54	23	71.063	-167.812	1020.8	-29.0*
27	27	70.551	-166.306	1020.4	-27.1	55	24	70.992	-167.920	1022.9	-30.2
28	28	70.573	-166.365	1018.0	-27.8	56	25	70.989	-167.957	1019.1	-29.4
29	29	70.584	-166.387	1014.3	-26.8	57	26	70.977	-167.953	1020.4	-26.4
30	30	70.589	-166.375	1010.9	-25.2	58	27	70.935	-167.959	1022.2	-31.6
31	31	70.582	-166.360	1011.8	-26.9	59	28	70.840	-168.018	1015.8	-34.2
						60	29	70.657	-168.152	1000.8	-27.5

BUOY (7102)					BUOY (7102)						
92 Mar	LAT (N)	LON (+E,-W)	P (MB)	T (C)	92 Apr	LAT (N)	LON (+E,-W)	P (MB)	T (C)		
61	1	70.631	-168.072	1007.1	-26.8	92	1	70.205	-168.532	1020.8	-25.0
62	2	70.635	-167.979	1016.7	-28.6	93	2	70.287	-168.580	1017.7	-15.6
63	3	70.611	-167.889	1023.3	-25.6	94	3	70.348	-168.487	1021.6	-19.2
64	4	70.580	-167.832	1032.8	-27.1	95	4	70.397	-168.493	1024.5	-20.9
65	5	70.562	-167.822	1035.8	-30.1	96	5	70.564	-168.670	1003.6	-10.1
66	6	70.563	-167.824	1035.5	-31.0	97	6	70.583	-167.855	1023.1	-17.5
67	7	70.564	-167.837	1030.6	-29.7	98	7	70.622	-167.550	1035.1	-17.1
68	8	70.514	-167.992	1017.6	-26.8	99	8	70.671	-167.735	1031.5	-13.6
69	9	70.439	-168.264	1004.5	-24.6	100	9	70.664	-167.717	1035.9	-18.1
70	10	70.345	-168.453	1001.3	-23.5	101	10	70.605	-167.744	1044.5	-25.4
71	11	70.271	-168.526	1003.0	-23.8	102	11	70.516	-167.816	1045.9	-24.2
72	12	70.263	-168.576	1007.7	-20.2	103	12	70.400	-167.929	1027.5	-19.3
73	13	70.310	-168.451	1020.0	-23.7	104	13	70.398	-167.970	1010.0	-21.4
74	14	70.315	-168.469	1018.0	-24.6	105	14	70.345	-168.040	1019.2	-25.8
75	15	70.312	-168.456	1021.8	-30.2	106	15	70.344	-168.086	1018.7	-19.2
76	16	70.304	-168.449	1018.3	-26.1	107	16	70.299	-168.470	1009.7	-16.9
77	17	70.295	-168.453	1016.8	-26.1	108	17	70.269	-169.151	1007.8	-13.1
78	18	70.306	-168.454	1019.4	-34.1	109	18	70.280	-169.335	1011.8	-13.1*
79	19	70.285	-168.481	1013.0	-26.7	110	19	70.302	-169.245	1014.5	
80	20	70.155	-168.700	1004.2	-20.7	111	20	70.310	-169.199	1013.7	
81	21	70.029	-168.680	1006.3	-26.2	112	21	70.309	-169.193	1015.9	
82	22	70.040	-168.676	1012.5	-24.6	113	22	70.315	-169.182	1024.0	
83	23	70.093	-168.604	1013.4	-26.2	114	23	70.319	-169.162	1032.1	
84	24	70.087	-168.742	1001.0	-23.2	115	24	70.327	-169.203	1030.1	
85	25	69.997	-168.761	997.7	-19.5	116	25	70.371	-169.263	1020.9	
86	26	69.957	-168.712	1006.3	-20.4	117	26	70.364	-169.275	1025.9	
87	27	69.980	-168.702	1012.5	-22.2	118	27	70.360	-169.291	1025.2	
88	28	70.022	-168.602	1019.9	-26.5	119	28	70.365	-169.301	1018.4	
89	29	70.055	-168.626	1020.1	-24.1	120	29	70.318	-169.241	1023.8	
90	30	70.090	-168.623	1022.3	-23.8	121	30	70.286	-169.135	1018.3	
91	31	70.146	-168.564	1019.3	-24.9						

BUOY 7102

BUOY(7102) 92 May				BUOY(7102) 92 Jun					
LAT (N)	LON (+E,-W)	P (MB)	T (C)	LAT (N)	LON (+E,-W)	P (MB)	T (C)		
122	1	70.236	-169.083	1020.6	153	1	71.193	-164.663	1012.2
123	2	70.180	-169.057	1024.8	154	2	71.214	-164.589	1018.9
124	3	70.155	-168.988	1023.6	155	3	71.180	-164.636	1024.7
125	4	70.128	-168.924	1021.1	156	4	71.173	-164.750	1025.0
126	5	70.085	-168.711	1015.6	157	5	71.121	-164.700	1022.9
127	6	70.084	-168.559	1014.7	158	6	71.108	-164.589	1023.7
128	7	70.122	-168.394	1011.9	159	7	71.125	-164.534	1018.3
129	8	70.164	-168.309	1009.0	160	8	71.126	-164.352	1008.6
130	9	70.192	-168.213	1012.1	161	9	71.107	-164.274	1016.1
131	10	70.242	-167.971	1011.1	162	10	71.149	-164.005	1004.3
132	11	70.292	-167.891	1006.6	163	11	71.250	-163.511	1006.7
133	12	70.394	-167.693	995.9	164	12	71.279	-163.483	1015.3
134	13	70.376	-167.586	1004.5	165	13	71.288	-163.471	1019.2
135	14	70.367	-167.569	1016.0	166	14	71.237	-163.758	1020.1
136	15	70.403	-167.622	1003.7	167	15	71.257	-163.874	1012.8
137	16	70.439	-167.466	1012.0	168	16	71.273	-163.774	1011.2
138	17	70.455	-167.234	1018.3	169	17	71.255	-163.576	1014.4
139	18	70.537	-167.172	1016.9	170	18	71.257	-163.552	1007.3
140	19	70.628	-166.980	1021.9	171	19	71.267	-163.477	1000.8
141	20	70.685	-166.792	1022.6	172	20	71.295	-163.201	1007.3
142	21	70.747	-166.656	1019.9	173	21	71.317	-162.947	1015.1
143	22	70.823	-166.458	1012.2	174	22	71.295	-162.962	1018.0
144	23	70.903	-166.099	1007.3	175	23	71.279	-163.046	1019.0
145	24	70.871	-165.698	1017.8	176	24	71.283	-162.865	1026.9
146	25	70.889	-165.675	1007.0	177	25	71.250	-162.753	1023.7
147	26	70.911	-165.521	1002.8	178	26	71.237	-162.981	1017.1
148	27	70.881	-165.506	1009.4	179	27	71.276	-163.393	1012.8
149	28	70.904	-165.534	1006.7	180	28	71.338	-163.735	1011.8
150	29	70.970	-165.449	1006.2	181	29	71.410	-163.944	1012.4
151	30	71.062	-165.160	1010.2	182	30	71.489	-164.091	1014.0
152	31	71.140	-164.863	1012.4					

BUOY 7103

BUOY(7103) 92 Jan				BUOY(7103) 92 Feb					
LAT (N)	LON (+E,-W)	P (MB)	T (C)	LAT (N)	LON (+E,-W)	P (MB)	T (C)		
1	71.320	-149.554	999.8	-26.2	32	70.823	-166.313	1014.7	-29.2
2	71.319	-149.557	1000.7	-29.4	33	70.840	-166.313	1019.5	-30.7
3	71.322	-149.562	1007.0	-32.0	34	70.848	-166.298	1021.3	-31.3
4	71.322	-149.739	1012.1	-30.4	35	70.851	-166.321	1024.9	-32.0
5	71.386	-150.547	1013.1	-26.8	36	70.853	-166.334	1031.9	-32.4
6	71.406	-151.339	1015.0	-26.0	37	70.893	-166.394	1036.6	-29.6
7	71.433	-152.466	1013.0	-26.4	38	70.984	-166.712	1026.6	-26.5
8	71.510	-153.492		-25.8*	39	71.108	-167.021	1020.0	-25.0
9	71.581	-154.292	1007.4	-26.5	40	71.199	-167.232	1001.3	-20.1
10	71.625	-154.911	1007.4	-27.3	41	71.187	-167.045	1025.6	-28.9
11	71.620	-156.195	1010.3	-24.0	42	71.203	-166.904	1021.4	-25.1*
12	71.645	-156.321	1018.4	-20.6	43	71.252	-167.255	1010.0	-18.5
13	71.657	-156.216	1023.8	-24.0	44	71.320	-167.462	1021.5	-23.3
14	71.615	-156.224	1030.1	-28.8	45	71.339	-167.591	1022.2	-30.2
15	71.388	-157.398	1031.9	-28.5	46	71.335	-167.649	1025.1	-29.7
16	71.219	-159.720	1028.8	-25.8	47	71.332	-167.651	1020.1	-28.9
17	71.219	-161.680	1015.0	-22.7	48	71.347	-167.649	1036.9	-26.1
18	71.133	-163.531	1009.6	-19.0	49	71.398	-167.748	1038.4	-23.4
19	70.976	-164.801	1011.8	-21.3	50	71.491	-167.761	1028.7	-17.2
20	70.877	-165.467	1012.2	-22.5	51	71.632	-167.483	1021.8	-14.7*
21	70.809	-165.969	1019.9	-21.1	52	71.577	-167.369	1025.8	-22.2
22	70.800	-166.188	1026.2	-20.7	53	71.454	-167.491	1021.0	-28.1
23	70.826	-166.237	1024.3	-21.4	54	71.299	-167.736	1020.6	-28.9
24	70.819	-166.195	1023.8	-25.5	55	71.233	-167.868	1022.2	-29.9
25	70.832	-166.177	1018.5	-22.9	56	71.224	-167.907	1019.1	-28.3
26	70.799	-166.212	1018.4	-24.2	57	71.216	-167.901	1020.6	-25.9
27	70.795	-166.252	1020.5	-27.9	58	71.170	-167.910	1022.0	-31.7
28	70.820	-166.322	1017.5	-28.4	59	71.077	-167.958	1014.6	-34.6
29	70.827	-166.335	1013.6	-27.3	60	70.871	-168.147	998.7	-27.4
30	70.827	-166.316	1010.8	-26.5					
31	70.822	-166.317	1011.2	-27.5					

BUOY(7103) 92 Mar				BUOY(7103) 92 Apr					
LAT (N)	LON (+E,-W)	P (MB)	T (C)	LAT (N)	LON (+E,-W)	P (MB)	T (C)		
61	70.856	-168.139	1007.6	-28.1	92	70.518	-168.475	1020.6	-25.9
62	70.847	-168.032	1015.4	-29.3	93	70.600	-168.529	1017.0	-17.3
63	70.817	-167.937	1021.1	-24.8	94	70.656	-168.435	1020.9	-19.4
64	70.781	-167.873	1031.2	-28.3	95	70.711	-168.443	1024.2	-21.6
65	70.763	-167.868	1034.3	-31.3	96	70.876	-168.644	1003.1	-12.3
66	70.763	-167.869	1035.0	-32.5	97	70.894	-167.909	1021.4	-19.1
67	70.760	-167.891	1030.6	-30.0	98	70.932	-167.614	1034.4	-18.4
68	70.727	-168.026	1017.3	-27.6	99	70.983	-167.800	1031.2	-15.3
69	70.663	-168.430	1004.1	-25.7	100	70.973	-167.789	1034.4	-20.2
70	70.629	-168.486	1001.9	-24.4*	101	70.915	-167.818	1045.0	-26.2
71	70.556	-168.531	1003.7	-24.3	102	70.825	-167.883	1046.2	-24.5
72	70.532	-168.594	1010.7	-22.4	103	70.720	-167.996	1025.8	-20.2
73	70.535	-168.586	1019.4	-24.1	104	70.706	-168.029	1009.6	-21.1
74	70.541	-168.590	1016.9	-24.8	105	70.656	-168.122	1018.1	-26.2
75	70.537	-168.586	1021.3	-29.9	106	70.648	-168.180	1018.6	-19.2
76	70.528	-168.576	1018.0	-26.7	107	70.606	-168.537	1011.7	-17.6
77	70.526	-168.569	1015.6	-25.7	108	70.581	-169.199	1009.4	-14.3
78	70.534	-168.569	1018.4	-34.7	109	70.586	-169.391	1011.8	-12.6
79	70.535	-168.580	1013.9	-30.1	110	70.614	-169.320	1013.5	-9.4
80	70.467	-168.636	1003.5	-21.9	111	70.620	-169.293	1012.7	-9.3
81	70.350	-168.626	1006.6	-27.6	112	70.614	-169.293	1014.7	-10.4
82	70.354	-168.614	1011.6	-25.8	113	70.621	-169.264	1023.8	-18.7
83	70.399	-168.554	1013.0	-26.3	114	70.628	-169.261	1031.5	-13.6
84	70.403	-168.702	1000.5	-25.3	115	70.634	-169.288	1029.4	-11.3
85	70.322	-168.720	997.0	-21.0	116	70.678	-169.374	1021.0	-8.1
86	70.272	-168.659	1006.5	-21.6	117	70.672	-169.374	1026.0	-13.3
87	70.294	-168.636	1011.7	-22.5	118	70.667	-169.389	1025.6	-16.5
88	70.334	-168.556	1019.1	-26.1	119	70.675	-169.398	1018.1	-12.8
89	70.368	-168.559	1020.7	-25.2	120	70.626	-169.341	1023.5	-15.6
90	70.404	-168.579	1021.5	-24.0	121	70.596	-169.224	1018.0	-17.3
91	70.461	-168.518	1018.3	-25.6					

BUOY 7103

BUOY(7103) 92 May					BUOY(7103) 92 Jun						
LAT (N)	LON (+E,-W)	P (MB)	T (C)		LAT (N)	LON (+E,-W)	P (MB)	T (C)			
122	1	70.544	-169.179	1020.1	-17.3	153	1	71.392	-164.366	1011.4	-1.2
123	2	70.487	-169.154	1024.1	-18.6	154	2	71.401	-164.267	1018.4	-0.8
124	3	70.461	-169.076	1022.6	-19.0	155	3	71.381	-164.331	1024.9	-1.6
125	4	70.434	-169.008	1020.1	-16.0	156	4	71.381	-164.425	1024.4	-2.5
126	5	70.393	-168.785	1014.0	-13.3	157	5	71.340	-164.346	1022.2	-2.5
127	6	70.393	-168.614	1013.3	-13.5	158	6	71.332	-164.288	1021.5	-2.2
128	7	70.425	-168.417	1011.4	-12.9	159	7	71.348	-164.225	1017.5	-2.7
129	8	70.475	-168.291	1007.3	-10.4	160	8	71.346	-164.060	1008.7	0.2
130	9	70.490	-168.123	1010.8	-7.9	161	9	71.326	-163.983	1015.5	-3.3
131	10	70.534	-167.795	1010.5	-9.1	162	10	71.366	-163.704	1003.0	-0.4
132	11	70.578	-167.605	1006.4	-6.3						
133	12	70.667	-167.429	994.8	-1.5						
134	13	70.649	-167.335	1003.4	-8.4						
135	14	70.642	-167.309	1014.9	-13.4						
136	15	70.675	-167.354	1002.6	-6.0						
137	16	70.713	-167.196	1011.7	-7.0						
138	17	70.729	-166.956	1019.5	-7.7						
139	18	70.810	-166.923	1016.0	-2.1						
140	19	70.902	-166.712	1021.0	-0.9						
141	20	70.954	-166.515	1021.9	-0.2						
142	21	71.014	-166.375	1018.3	-0.2						
143	22	71.082	-166.173	1011.0	0.1						
144	23	71.152	-165.799	1006.9	-0.4						
145	24	71.119	-165.378	1016.6	-4.7						
146	25	71.132	-165.349	1006.5	-2.3						
147	26	71.163	-165.195	1001.4	-3.6						
148	27	71.120	-165.094	1009.1	-7.1						
149	28	71.141	-165.142	1006.9	-2.7						
150	29	71.202	-165.064	1005.6	-0.4						
151	30	71.278	-164.801	1009.6	-1.0						
152	31	71.348	-164.533	1012.1	-0.2						

BUOY 8886

BUOY(8886) 92 Apr				BUOY(8886) 92 May			
LAT (N)	LON (+E,-W)	P (MB)	T (C)	LAT (N)	LON (+E,-W)	P (MB)	T (C)
106	15	88.005	56.314	122	1	88.118	57.151
107	16	87.996	54.981	123	2	88.135	56.019
108	17	88.005	54.180	124	3	88.124	54.319
109	18	88.000	53.434	125	4	88.047	53.827
110	19	87.988	52.744	126	5	87.974	54.124
111	20	87.977	52.360	127	6	87.926	54.538
112	21	87.987	52.803	128	7	87.875	54.877
113	22	88.009	53.779	129	8	87.827	55.105
114	23	88.032	55.590	130	9	87.826	54.190
115	24	88.046	57.066	131	10	87.859	51.515
116	25	88.058	57.876	132	11	87.879	48.581
117	26	88.067	58.529	133	12	87.867	47.041
118	27	88.070	59.007	134	13	87.833	46.103
119	28	88.070	59.001	135	14	87.786	45.366
120	29	88.076	58.328	136	15	87.756	44.333
121	30	88.094	57.740	137	16	87.732	42.643
				138	17	87.705	41.462
				139	18	87.681	40.824
				140	19	87.648	40.153
				141	20	87.581	39.926
				142	21	87.511	40.291
				143	22	87.446	40.825
				144	23	87.375	41.495
				145	24	87.299	42.792
				146	25	87.211	44.335
				147	26	87.107	45.133
				148	27	86.997	44.891
				149	28	86.911	44.149
				150	29	86.857	43.708
				151	30	86.818	43.568
				152	31	86.784	43.428

BUOY(8886) 92 Jun				BUOY(8886) 92 Jul			
LAT (N)	LON (+E,-W)	P (MB)	T (C)	LAT (N)	LON (+E,-W)	P (MB)	T (C)
153	1	86.720	43.955	183	1	85.756	38.838
154	2	86.679	44.234	184	2	85.709	38.528
155	3	86.667	43.357	185	3	85.657	38.184
156	4	86.619	42.178	186	4	85.613	37.812
157	5	86.591	41.805	187	5	85.580	37.434
158	6	86.565	41.097	188	6	85.569	37.179
159	7	86.493	40.870	189	7	85.589	37.108
160	8	86.442	40.946				
161	9	86.377	41.285				
162	10	86.299	41.841				
163	11	86.271	42.472				
164	12	86.281	42.804				
165	13	86.306	43.031				
166	14	86.257	43.027				
167	15	86.160	42.913				
168	16	86.056	43.112				
169	17	85.956	43.206				
170	18	85.869	43.571				
171	19	85.820	44.334				
172	20	85.826	44.557				
173	21	85.862	44.142				
174	22	85.895	43.938				
175	23	85.919	43.705				
176	24	85.939	43.101				
177	25	85.907	42.412				
178	26	85.853	41.731				
179	27	85.832	40.856				
180	28	85.823	39.979				
181	29	85.811	39.351				
182	30	85.790	39.070				

BUOY 9355

BUOY(9355) 92 Jan				BUOY(9355) 92 Feb			
LAT (N)	LON (+E,-W)	P (MB)	T (C)	LAT (N)	LON (+E,-W)	P (MB)	T (C)
1	78.126	36.837	983.9	1	77.378	26.348	998.9
2	78.212	35.117	983.5	2	77.342	26.058	1001.3
3	78.304	33.753	983.4	3	77.241	25.669	1003.0
4	78.273	32.967	986.2	4	77.125	25.218	1009.9
5	78.195	32.079	998.6	5	77.022	24.685	1007.1
6	78.110	31.282	1008.4	6	76.802	23.977	995.6
7	78.045	30.562	1010.2	7	76.801	23.925	990.5
8	77.973	30.057	1006.9	8	76.751	23.629	995.1
9	77.939	29.349	1003.9	9	76.749	23.353	1002.3
10	77.926	28.745	1003.9	10	76.692	22.467	987.9
11	77.850	28.146	1006.3	11	76.606	21.888	997.1
12	77.708	27.622	1022.4	12	76.455	21.177	1004.9
13	77.713	27.662	1011.3	13	76.335	20.601	1017.0
14	77.802	27.687	977.1	14	76.281	20.294	1019.8
15	77.813	27.605	967.5	15	76.317	20.394	1009.5
16	77.694	27.287	974.8	16	76.278	20.212	1014.1
17	77.676	26.671	1005.3	17	76.291	20.116	1015.2
18	77.676	26.509	1005.0	18	76.343	20.133	1016.5
19	77.637	26.410	1006.4	19	76.371	20.291	1013.3
20	77.705	26.488	970.3	20	76.355	20.310	1013.9
21	77.577	26.552	998.9	21	76.375	19.573	998.4
22	77.632	26.984	992.6	22	76.403	19.014	982.6
23	77.703	27.848	977.5	23	76.388	18.396	974.0
24	77.615	27.867	992.1	24	76.361	17.818	976.4
25	77.602	27.885	989.8	25	76.287	17.503	982.5
26	77.522	27.725	994.9	26	76.306	17.595	1002.7
27	77.524	27.642	992.4	27	76.319	17.364	1008.2
28	77.646	27.302	969.6	28	76.361	17.170	999.2
29	77.462	26.957	1004.9	29	76.388	16.966	991.2
30	77.457	26.773	994.9				
31	77.412	26.514	997.6				

BUOY(9355) 92 Mar			
LAT (N)	LON (+E,-W)	P (MB)	T (C)
61	76.379	16.602	997.4
62	76.482	16.153	1009.9
63	76.559	15.691	1010.0
64	76.579	15.814	1004.0

BUOY 9360

BUOY(9360) 92 Jun					BUOY(9360) 92 Jul						
LAT (N)	LON (+E,-W)	P (MB)	T (C)	LAT (N)	LON (+E,-W)	P (MB)	T (C)				
169	17	85.002	118.110	987.5	0.0	183	1	85.198	114.319	1021.2	0.3
170	18	84.948	117.879	988.3	-0.1	184	2	85.251	112.698	1015.6	1.8
171	19	84.894	118.188	997.6	0.9	185	3	85.305	111.464	1012.1	1.4
172	20	84.869	118.195	1001.5	-0.8	186	4	85.353	110.936	1010.3	1.5
173	21	84.839	118.299	1004.8	1.4	187	5	85.387	110.816	1008.5	2.4
174	22	84.809	118.487	1013.6	2.0	188	6	85.377	110.819	1005.1	1.9
175	23	84.846	118.328	1026.1	0.1	189	7	85.351	111.066	1007.4	1.8
176	24	84.909	117.966	1031.5	0.8	190	8	85.387	111.505	1012.7	2.2
177	25	84.953	117.197	1022.6	1.8	191	9	85.552	111.846	1002.6	1.1
178	26	85.020	117.076	1024.1	2.0	192	10	85.608	113.212	1007.6	1.5
179	27	85.099	116.888	1029.8	2.4	193	11	85.622	114.356	1010.8	1.1
180	28	85.139	116.327	1029.9	4.3	194	12	85.633	115.424	1014.0	1.5
181	29	85.156	115.910	1029.9	7.0	195	13	85.740	116.670	997.0	1.1
182	30	85.164	115.390	1026.0	3.4	196	14	85.774	117.399	1001.4	1.4
						197	15	85.754	116.980	1005.4	1.0
						198	16	85.758	116.294	1002.1	0.9
						199	17	85.745	115.124	993.5	1.6
						200	18	85.687	115.183	1005.4	1.6
						201	19	85.688	114.883	996.6	1.1
						202	20	85.650	114.483	998.6	1.0
						203	21	85.583	113.687	1000.2	1.2
						204	22	85.484	113.618	1002.3	1.0
						205	23	85.440	113.399	999.5	1.2
						206	24	85.446	112.641	995.5	0.4
						207	25	85.438	112.436	993.2	1.4
						208	26	85.450	111.502	979.8	-0.1
						209	27	85.420	110.398	987.3	1.2
						210	28	85.354	110.330	996.3	1.1
						211	29	85.288	110.643	1003.1	0.8
						212	30	85.221	111.053	998.2	0.4
						213	31	85.177	111.445	998.9	1.2

BUOY(9360) 92 Aug					BUOY(9360) 92 Sep						
LAT (N)	LON (+E,-W)	P (MB)	T (C)	LAT (N)	LON (+E,-W)	P (MB)	T (C)				
214	1	85.117	112.067	1007.4	0.8	245	1	84.105	115.094	1001.9	-4.0
215	2	85.103	112.918	1005.3	0.9	246	2	84.134	116.257	1001.7	-6.1
216	3	85.122	113.999	1001.7	1.0	247	3	84.161	117.047	1009.5	-7.1
217	4	85.162	114.870	987.8	1.1	248	4	84.255	118.351	1008.6	-3.8
218	5	85.106	115.360	992.1	-0.3	249	5	84.341	118.990	994.3	-3.4
219	6	84.976	115.665	1001.6	-0.4	250	6	84.289	119.788	1003.7	-10.0
220	7	84.946	115.661	1001.8	-1.1	251	7	84.180	120.996	1001.2	-4.0
221	8	84.900	115.963	1007.6	-1.0	252	8	84.008	121.457	1018.3	-3.1
222	9	84.868	116.576	1010.1	0.2	253	9	83.924	121.847	1019.8	-4.2
223	10	84.834	117.320	1014.8	0.8	254	10	83.829	121.570	1029.3	-7.0
224	11	84.820	118.343	1016.3	0.0	255	11	83.731	122.057	1025.0	-3.7
225	12	84.851	119.236	1007.6	-1.8	256	12	83.699	122.713	1020.3	-3.7
226	13	84.906	118.488	985.8	-0.5	257	13	83.771	123.917	1015.5	-1.4
227	14	84.898	117.452	993.5	0.6	258	14	83.793	125.201	1019.0	-2.3
228	15	84.835	116.993	1008.7	-0.6	259	15	83.715	125.770	1027.0	-3.9
229	16	84.766	117.260	1008.2	-0.4	260	16	83.680	126.087	1026.5	-3.6
230	17	84.688	117.193	1007.7	-0.6	261	17	83.607	126.237	1025.7	-3.2
231	18	84.566	116.631	1014.2	-1.8	262	18	83.534	126.837	1017.5	-1.8
232	19	84.479	116.229	1016.6	-2.4	263	19	83.471	127.205	1010.8	-5.9
233	20	84.444	115.978	1021.1	-1.5	264	20	83.408	126.811	1008.5	-10.4
234	21	84.452	115.967	1017.0	-2.1	265	21	83.401	126.823	1010.0	-10.0
235	22	84.461	115.853	1017.3	-2.2	266	22	83.380	126.462	1008.8	-14.8
236	23	84.466	116.073	1018.5	-2.8	267	23	83.372	126.160	1010.5	-11.9
237	24	84.430	116.146	1009.9	-2.2	268	24	83.381	125.402	1012.3	-9.5
238	25	84.405	115.961	1006.5	-2.0	269	25	83.405	125.014	1014.9	-15.1
239	26	84.454	115.468	1008.9	-4.0	270	26	83.431	124.796	1013.5	-12.9
241	28	84.414	114.639	988.3	-1.4	271	27	83.488	124.933	1016.0	-8.8
242	29	84.460	114.060	1004.5	-3.9	272	28	83.502	124.215	1016.9	-13.8
243	30	84.298	113.577	1001.9	-4.2	273	29	83.468	123.802	1013.4	-14.8
244	31	84.162	113.969	1001.7	-4.3	274	30	83.459	123.918	1013.6	-14.0

BUOY 9360

BUOY(9360)		LAT	LON	P	T	BUOY(9360)		LON	P	T	
92 Oct		(N)	(+E,-W)	(MB)	(C)	92 Nov		(+E,-W)	(MB)	(C)	
275	1	83.445	124.248	1001.9	-11.4	306	1	84.148	117.656	997.4	-19.7
276	2	83.451	124.584	996.2	-9.5	307	2	84.189	117.429	990.6	-19.2
277	3	83.506	125.162	1005.8	-7.8	308	3	84.211	116.790	1010.2	-22.6
278	4	83.568	125.273	1016.4	-9.9	309	4	84.144	116.365	1000.3	-20.5
279	5	83.598	124.926	1022.6	-14.7	310	5	84.053	115.979	982.6	-20.8
280	6	83.621	124.541	1024.3	-12.9	311	6	84.073	116.065	987.6	-25.6
281	7	83.640	124.111	1022.4	-15.1	312	7	84.134	116.405	1003.9	-24.4
282	8	83.659	123.890	1020.0	-13.3	313	8	84.166	116.141	1008.2	-26.7
283	9	83.678	123.495	1019.2	-19.5	314	9	84.106	115.537	998.4	-18.4
284	10	83.686	123.076	1013.0	-20.0	315	10	84.031	115.311	1003.5	-17.1
285	11	83.675	122.796	1004.7	-20.3	316	11	84.036	115.304	1017.5	-26.3
286	12	83.675	122.499	1008.3	-19.3	317	12	84.021	115.537	1019.9	-28.6
287	13	83.666	122.287	1012.6	-16.9	318	13	83.949	115.663	1015.0	-24.1
288	14	83.678	121.862	1008.2	-17.1	319	14	83.870	115.588	1013.7	-19.3
289	15	83.709	121.652	1013.5	-19.9	320	15	83.866	115.197	1015.5	-27.6
290	16	83.749	121.142	1002.0	-17.6	321	16	83.898	115.246	1021.2	-30.8
291	17	83.861	121.431	1010.8	-18.5	322	17	83.980	115.827	1021.8	-22.8
292	18	83.882	120.483	986.5	-13.5	323	18	84.045	115.431	1029.3	-24.3
293	19	83.895	121.492	1000.1	-15.8	324	19	84.040	115.221	1035.2	-20.7
294	20	83.942	121.992	1003.8	-16.4	325	20	84.043	114.663	1033.5	-17.6
295	21	84.000	122.270	1005.3	-14.3	326	21	84.095	114.640	1042.4	-22.5
296	22	84.022	121.906	999.3	-16.8	327	22	84.128	114.738	1039.1	-19.9
297	23	84.059	121.450	998.8	-19.7	328	23	84.134	115.063	1036.8	-17.3
298	24	84.141	120.901	1000.5	-14.6	329	24	84.144	115.460	1028.8	-21.6
299	25	84.222	120.370	1002.7	-13.6	330	25	84.182	115.771	1016.0	-25.0
300	26	84.258	119.584	1006.7	-14.9	331	26	84.209	115.941	1011.1	-24.2
301	27	84.235	118.855	1007.4	-15.6	332	27	84.201	116.603	1014.0	-23.4
302	28	84.213	117.956	1009.1	-17.0	333	28	84.169	117.246	1011.6	-16.5
303	29	84.197	117.234	1018.7	-19.4	334	29	84.094	117.641	1015.7	-11.6
304	30	84.162	116.902	1019.9	-19.8	335	30	84.001	118.567	1015.4	-13.1
305	31	84.138	117.095	1013.5	-22.9						

BUOY(9360)		LAT	LON	P	T
92 Dec		(N)	(+E,-W)	(MB)	(C)
336	1	83.961	119.393	1014.7	-20.7
337	2	83.966	120.482	1008.6	-19.7
338	3	83.971	121.403	1004.7	-17.7
339	4	83.979	121.884	1005.6	-22.8
340	5	84.011	122.002	1001.0	-29.5
341	6	84.048	121.996	1000.9	-30.7
342	7	84.071	121.801	1007.2	-28.6
343	8	84.093	121.559	1011.5	-30.6
344	9	84.129	121.444	1013.5	-34.8
345	10	84.169	121.519	1011.8	-35.9
346	11	84.211	121.439	1010.9	-33.9
347	12	84.277	121.236	1014.4	-28.5
348	13	84.369	120.796	1016.5	-26.8
349	14	84.422	119.972	1001.5	-24.5
350	15	84.450	119.244	997.8	-28.8
351	16	84.469	118.890	995.2	-29.9
352	17	84.505	118.700	1007.6	-31.6
353	18	84.530	118.300	1007.4	-32.1
354	19	84.552	117.655	1003.4	-27.9
355	20	84.564	117.341	1001.8	-30.3
356	21	84.573	116.814	1002.3	-30.8
357	22	84.570	116.149	1007.6	-32.5
358	23	84.560	115.936	1009.2	-33.3
359	24	84.567	115.737	1004.2	-30.6
360	25	84.620	115.345	1005.9	-25.7
361	26	84.673	114.731	1011.5	-25.8
362	27	84.692	114.041	1008.5	-27.0
363	28	84.658	113.984	1002.1	-31.3
364	29	84.567	113.559	961.2	-22.3
365	30	84.584	113.480	977.8	-24.1
366	31	84.702	114.173	976.4	-24.4

BUOY 9361

BUOY(9361) 92 Jan				BUOY(9361) 92 Feb							
LAT (N)	LON (+E,-W)	P (MB)	T (C)	LAT (N)	LON (+E,-W)	P (MB)	T (C)				
1	1	79.598	39.713	992.8	-26.0	32	1	79.593	35.442	998.7	-33.0
2	2	79.713	38.315	992.6	-21.2	33	2	79.521	35.475	1000.0	-36.0
3	3	79.856	36.878	991.9	-20.0	34	3	79.447	35.459	1002.4	-38.6
4	4	79.915	35.978	993.2	-19.2	35	4	79.339	35.307	1009.8	-40.7
5	5	79.897	35.527	1003.3	-17.4	36	5	79.292	35.247	1011.4	-38.8
6	6	79.870	35.273	1013.0	-19.9	37	6	79.206	34.554	982.0	-28.7
7	7	79.852	35.163	1013.3	-24.3	38	7	79.052	34.673	991.4	-35.8
8	8	79.853	35.065	1010.8	-22.8	39	8	79.018	34.588	988.6	-30.9
9	9	79.860	35.088	1010.8	-22.6	40	9	78.835	34.862	999.5	-28.9
10	10	79.865	35.006	1010.8	-26.4	41	10	78.759	34.989	988.5	-30.0
11	11	79.851	34.952	1011.3	-31.2	42	11	78.636	34.743	996.4	-28.2
12	12	79.778	34.829	1019.8	-34.1	43	12	78.542	34.404	1004.9	-30.7
13	13	79.720	35.097	1012.2	-29.7	44	13	78.461	33.971	1015.3	-31.5
14	14	79.820	34.959	987.9	-17.4	45	14	78.400	33.663	1018.0	-30.3
15	15	79.875	34.177	974.3	-11.8	46	15	78.415	33.710	1012.6	-24.2
16	16	79.886	33.690	986.7	-6.0	47	16	78.420	33.634	1014.3	-26.7
17	17	79.884	33.519	1008.6	-17.5	48	17	78.418	33.539	1020.0	-29.1
18	18	79.890	33.535	1004.9	-18.4	49	18	78.424	33.559	1018.0	-22.8
19	19	79.878	33.499	1006.0	-23.6	50	19	78.444	33.671	1012.3	-12.3
20	20	80.005	33.673	969.8	-9.7	51	20	78.448	33.427	1018.5	-24.0
21	21	79.916	33.670	996.1	-19.2	52	21	78.450	33.418	1012.1	-29.7
22	22	79.990	34.122	983.4	-6.7	53	22	78.530	33.194	996.9	-14.8
23	23	80.036	34.979	970.4	-7.6	54	23	78.665	32.751	993.0	-10.6
24	24	79.864	35.484	987.6	-19.6	55	24	78.703	32.406	992.4	-2.6
25	25	79.786	35.999	985.5	-21.0	56	25	78.753	32.369	989.9	-1.8
26	26	79.651	36.289	988.8	-20.9	57	26	78.802	32.289	1008.1	-6.4
27	27	79.556	36.469	993.6	-27.1	58	27	78.830	32.174	1016.2	-6.6
28	28	79.626	36.410	980.1	-21.4	59	28	78.978	32.268	1012.0	-4.2
29	29	79.682	35.538	1004.7	-24.6	60	29	79.145	32.196	1003.6	-4.3
30	30	79.674	35.430	996.9	-28.3						
31	31	79.636	35.356	1000.6	-32.0						

BUOY(9361) 92 Mar				BUOY(9361) 92 Apr							
LAT (N)	LON (+E,-W)	P (MB)	T (C)	LAT (N)	LON (+E,-W)	P (MB)	T (C)				
61	1	79.245	31.876	1005.6	-7.2	92	1	79.270	28.758		-18.6
62	2	79.273	31.607	1013.3	-14.2	93	2	79.269	28.774		-18.5
63	3	79.308	31.326	1010.9	-14.1	94	3	79.282	28.790	1022.7	-13.4
64	4	79.374	31.826	996.5	-10.4	95	4	79.380	28.524	1011.7	-5.9
65	5	79.310	31.828	1001.1	-16.1	96	5	79.408	28.341	1012.4	-6.7
66	6	79.370	31.568	998.0	-16.5	97	6	79.498	28.790	1012.4	-2.5
67	7	79.370	31.315	990.8	-14.1	98	7	79.600	28.784	1012.4	-4.4
68	8	79.299	30.738	1014.8	-26.8	99	8	79.614	28.415	1017.6	-12.4
69	9	79.373	30.317	997.2	-17.9	100	9	79.614	28.436		-11.6
70	10	79.313	30.225	981.6	-19.9	101	10	79.645	28.359		-11.9
71	11	79.246	30.296	992.9	-31.2	102	11	79.669	28.322		-16.6
72	12	79.175	30.005	979.2	-31.5	103	12	79.666	28.322		-17.7
73	13	79.170	29.964	991.0	-26.5	104	13	79.653	28.355	1022.7	-15.8
74	14	79.169	29.946	988.4	-12.5	105	14	79.642	28.347	1015.9	-17.9
75	15	79.220	29.883	989.8	-0.6	106	15	79.615	28.397	1015.5	-21.3
76	16	79.347	29.731	994.4	-1.4	107	16	79.610	28.490	1015.0	-21.9
77	17	79.430	29.859	996.4	-5.5	108	17	79.632	28.461	1019.5	-20.1
78	18	79.490	29.607	984.4	-3.5	109	18	79.644	28.227	1016.0	-11.2
79	19	79.518	29.418	979.0	-3.9	110	19	79.661	28.171		-10.7
80	20	79.415	29.353	991.2	-8.7	111	20	79.661	28.181		-16.2
81	21	79.355	29.139	998.2	-11.7	112	21	79.668	28.209		-11.0
82	22	79.312	28.911	1011.9	-22.3	113	22	79.694	28.275		-14.6
83	23	79.295	28.877	1022.3	-27.5	114	23	79.727	28.429		-13.5
84	24	79.288	28.791	1016.5	-26.6	115	24	79.776	28.501		-14.3
85	25	79.284	28.811	1011.3	-26.5	116	25	79.848	28.619		-8.9
86	26	79.271	28.768	1012.9	-29.0	117	26	79.906	28.525	1026.3	-5.0
87	27	79.274	28.759	1008.5	-28.7	118	27	79.965	28.133	1018.4	-3.4
88	28	79.271	28.751	1013.2	-29.4	119	28	80.005	28.262	1019.9	-2.2
89	29	79.270	28.750		-27.8	120	29	80.007	28.178	1015.6	-0.5
90	30	79.268	28.765		-28.8	121	30	80.007	28.142	1008.6	-0.4
91	31	79.267	28.766		-23.3						

BUOY 9372

BUOY (9372) 92 Jun					BUOY (9372) 92 Jul						
LAT (N)	LON (+E,-W)	P (MB)	T (C)	LAT (N)	LON (+E,-W)	P (MB)	T (C)				
169	17	82.006	131.338	985.0	-1.7	183	1	82.393	130.202	1015.7	2.5
170	18	81.998	131.488	991.0	0.1	184	2	82.520	129.571	1011.0	1.7
171	19	81.961	131.756	998.5	-0.1	185	3	82.632	129.221	1011.6	2.7
172	20	81.913	131.904	1002.8	0.2	186	4	82.718	128.934	1010.9	2.5
173	21	81.877	132.026	1005.6	0.4	187	5	82.749	128.724	1008.1	2.3
174	22	81.867	132.149	1014.3	0.5	188	6	82.770	128.375	1001.6	2.0
175	23	81.923	132.216	1024.3	-0.5	189	7	82.772	128.074	1008.5	2.2
176	24	81.974	131.988	1026.1	0.9	190	8	82.779	127.948	1017.2	5.2
177	25	82.002	131.708	1020.5	2.0	191	9	82.870	128.069	1010.0	1.7
178	26	82.058	131.638	1023.9	2.6	192	10	82.870	128.270	1014.4	2.3
179	27	82.127	131.436	1027.6	2.0	193	11	82.848	128.839	1019.2	1.5
180	28	82.195	131.325	1029.6	3.9	194	12	82.848	129.506	1021.5	2.6
181	29	82.247	131.124	1027.2	2.6	195	13	82.944	130.587	1007.4	1.6
182	30	82.306	130.777	1022.5	2.9	196	14	83.034	131.362	1003.1	1.3
						197	15	83.108	131.647	1003.5	1.9
						198	16	83.172	131.412	997.7	1.7
						199	17	83.271	131.961	999.7	1.4
						200	18	83.326	131.993	1004.4	2.4
						201	19	83.336	131.797	993.9	2.9
						202	20	83.327	131.590	993.0	1.1
						203	21	83.254	131.011	996.7	1.1
						204	22	83.136	130.889	999.4	0.9
						205	23	83.075	130.725	999.2	1.5
						206	24	83.098	130.675	992.1	0.3
						207	25	83.108	130.666	994.3	-0.1
						208	26	83.183	130.606	975.4	1.5
						209	27	83.109	131.332	985.8	0.2
						210	28	83.048	131.995	998.6	0.9
						211	29	83.008	132.563	1004.3	0.7
						212	30	82.948	132.656	1001.1	0.3
						213	31	82.881	132.885	999.7	1.6

BUOY (9372) 92 Aug					BUOY (9372) 92 Sep						
LAT (N)	LON (+E,-W)	P (MB)	T (C)	LAT (N)	LON (+E,-W)	P (MB)	T (C)				
214	1	82.824	132.847	1011.0	1.1	245	1	81.610	133.034	1010.5	-4.2
215	2	82.786	133.086	1009.2	1.9	246	2	81.640	134.048	1009.2	-4.6
216	3	82.756	133.616	1008.1	2.2	247	3	81.662	134.226	1014.4	-8.0
217	4	82.759	134.234	996.6	1.2	248	4	81.678	134.378	1017.3	-9.0
218	5	82.738	135.218	990.2	0.3	249	5	81.786	135.310	998.4	-2.1
219	6	82.605	135.220	1000.8	-0.5	250	6	81.727	135.860	1010.3	-3.5
220	7	82.609	135.004	998.5	-1.3	251	7	81.629	136.924	1002.6	-4.2
221	8	82.574	134.160	1006.0	-1.7	252	8	81.461	137.453	1016.1	-2.3
222	9	82.486	134.291	1012.8	-0.4	253	9	81.385	137.657	1019.9	-2.9
223	10	82.426	134.767	1016.8	-0.3	254	10	81.338	137.604	1026.2	-3.4
224	11	82.373	135.068	1020.2	0.8	255	11	81.254	137.653	1024.3	-3.8
225	12	82.373	135.457	1011.3	-1.1	256	12	81.176	137.852	1024.9	-3.7
226	13	82.469	135.811	983.6	0.7	257	13	81.219	138.305	1025.7	-3.0
227	14	82.468	135.334	983.2	0.0	258	14	81.260	139.445	1026.3	-2.5
228	15	82.426	134.593	1005.6	-0.7	259	15	81.167	140.374	1028.1	-3.0
229	16	82.352	134.492	1006.6	-0.4	260	16	81.111	140.679	1026.6	-1.9
230	17	82.276	134.276	1002.9	-0.9	261	17	80.987	140.830	1026.2	-3.7
231	18	82.166	133.703	1006.7	-0.5	262	18	80.918	140.919	1020.8	-3.2
232	19	82.088	133.152	1011.6	-1.1	263	19	80.816	141.434	1010.5	-2.2
233	20	82.079	132.557	1017.1	-1.8	264	20	80.746	141.484	1005.6	-4.3
234	21	82.029	131.941	1013.7	-1.8	265	21	80.693	141.104	1005.0	-9.0
235	22	82.049	131.834	1016.1	-3.3	266	22	80.651	141.297	1009.1	-17.5
236	23	82.027	131.539	1014.7	-3.5	267	23	80.651	140.911	1002.1	-13.0
237	24	81.882	131.030	1005.5	-2.4	268	24	80.732	140.852	1008.7	-12.3
238	25	81.894	130.725	1006.0	-2.8	269	25	80.826	140.415	1011.6	-9.0
241	28	81.907	130.610	996.4	-5.1	270	26	80.916	140.126	1013.7	-7.4
242	29	81.950	130.671	996.2	-4.4	271	27	80.930	140.063	1013.5	-10.4
243	30	81.811	131.084	999.5	-3.8	272	28	80.975	139.444	1007.2	-7.7
244	31	81.665	131.839	1008.9	-4.6	273	29	80.988	138.893	1011.7	-11.6

BUOY 9372

BUOY(9372) 92 Oct				BUOY(9372) 92 Nov							
LAT (N)	LON (+E,-W)	P (MB)	T (C)	LAT (N)	LON (+E,-W)	P (MB)	T (C)				
276	2	80.942	139.742	1003.6	-10.2	306	1	81.943	135.269	1000.5	-24.0
277	3	80.957	140.017	1011.8	-11.0	307	2	81.990	135.540	992.9	-26.6
278	4	80.981	140.011	1015.6	-12.0	308	3	82.099	135.318	1007.4	-24.5
279	5	81.014	139.746	1018.3	-12.9	309	4	82.038	134.988	986.7	-21.4
280	6	81.073	139.043	1018.3	-14.6	310	5	82.076	135.513	988.4	-18.8
281	7	81.119	138.610	1020.3	-19.3	311	6	82.196	136.226	993.2	-19.4
282	8	81.141	138.330	1018.2	-23.4	312	7	82.245	136.483	1005.8	-28.6
283	9	81.159	137.991	1016.4	-21.5	313	8	82.267	136.239	1003.3	-23.3
284	10	81.167	137.603	1010.4	-22.8	314	9	82.243	135.686	989.4	-19.5
285	11	81.174	137.178	1001.8	-22.1	315	10	82.238	135.561	1005.0	-27.3
286	12	81.180	136.874	1004.2	-22.0	316	11	82.235	135.485	1018.3	-33.5
287	13	81.172	136.512	1006.5	-19.6	317	12	82.189	135.482	1014.0	-28.6
288	14	81.218	136.725	1012.7	-25.1	318	13	82.092	135.359	1006.2	-21.7
289	15	81.275	136.551	1006.6	-20.8	319	14	82.049	135.097	1008.2	-22.2
290	16	81.346	136.811	1015.1	-16.9	320	15	82.083	134.919	1014.2	-28.3
291	17	81.476	136.935	1007.6	-17.1	321	16	82.116	134.914	1023.7	-30.8
292	18	81.581	136.973	993.4	-16.4	322	17	82.135	134.873	1026.9	-32.8
293	19	81.604	137.765	1003.7	-19.4	323	18	82.163	134.689	1027.3	-28.5
294	20	81.608	137.983	1009.0	-24.4	324	19	82.167	134.518	1034.3	-21.1
295	21	81.620	137.986	1004.7	-26.6	325	20	82.225	134.146	1034.4	-18.3
296	22	81.642	137.820	996.7	-24.6	326	21	82.261	134.425	1046.5	-23.5
297	23	81.727	137.916	1002.6	-22.5	327	22	82.288	134.436	1041.7	-21.0
298	24	81.840	137.789	1005.0	-20.3	328	23	82.271	134.592	1038.6	-19.9
299	25	81.940	137.593	1005.0	-20.5	329	24	82.248	134.885	1033.7	-22.7
300	26	81.992	137.049	999.5	-22.5	330	25	82.272	135.320	1022.8	-23.4
301	27	81.999	136.450	1000.1	-25.2	331	26	82.353	136.113	1013.3	-19.7
302	28	82.022	135.971	1004.5	-23.5	332	27	82.350	136.695	1018.1	-20.6
303	29	82.033	135.416	1012.0	-22.5	333	28	82.324	137.128	1010.6	-19.8
304	30	82.004	135.116	1015.0	-25.0	334	29	82.242	137.404	1012.0	-15.9
305	31	81.970	135.053	1011.8	-26.1	335	30	82.108	137.790	1012.0	-12.6

BUOY(9372) 92 Dec					
LAT (N)	LON (+E,-W)	P (MB)	T (C)		
336	1	82.014	138.281	1017.0	-20.1
337	2	81.983	138.738	1014.2	-25.4
338	3	81.962	139.413	1007.5	-24.1
339	4	81.949	139.982	1008.5	-25.3
340	5	81.982	140.405	1005.5	-26.6
341	6	82.058	140.754	1002.5	-26.9
342	7	82.104	140.601	1008.9	-29.6
343	8	82.135	140.542	1012.6	-31.6
344	9	82.173	140.416	1013.6	-29.1
345	10	82.206	140.416	1011.9	-26.7
346	11	82.244	140.477	1014.4	-27.2
347	12	82.304	140.551	1021.7	-28.9
348	13	82.380	140.447	1018.8	-28.2
349	14	82.476	139.949	1001.0	-27.0
350	15	82.539	139.848	997.8	-30.0
351	16	82.605	139.964	1003.2	-30.1
352	17	82.658	140.018	1010.3	-32.8
353	18	82.693	139.519	1004.1	-28.8
354	19	82.721	139.023	1003.5	-28.6
355	20	82.733	138.773	1001.0	-30.7
356	21	82.748	138.447	1000.4	-34.6
357	22	82.769	138.098	1004.6	-35.8
358	23	82.774	137.802	1007.4	-35.9
359	24	82.805	137.673	1005.9	-29.7
360	25	82.881	137.686	1011.8	-26.4
361	26	82.956	137.474	1011.1	-29.6
362	27	82.998	137.074	1010.9	-27.4
363	28	82.972	136.903	992.0	-29.5
364	29	82.953	136.667	961.3	-22.9
365	30	83.060	137.716	986.6	-29.1
366	31	83.153	138.290	992.0	-32.5

BUOY 9784

BUOY (9784)	LAT	LON	P	T
92 Jan	(N)	(+E, -W)	(MB)	(C)
1	1 70.768	-142.853		
2	2 70.768	-142.850		
3	3 70.767	-142.853		
4	4 70.772	-143.034		
5	5 70.820	-143.648		
6	6 70.861	-144.229		
7	7 70.881	-144.678		
8	8 70.940	-145.454		
9	9 70.973	-146.027		
10	10 70.980	-146.484		
11	11 71.065	-147.193		
12	12 71.157	-147.783		
13	13 71.164	-147.853		
14	14 71.126	-147.738		

BUOY 9786

BUOY (9786)	LAT	LON	P	T
92 May	(N)	(+E, -W)	(MB)	(C)
145	24	71.592	-140.746	
146	25	71.559	-140.654	

BUOY 10667

BUOY(10667) 92 Apr				BUOY(10667) 92 May			
LAT (N)	LON (+E,-W)	P (MB)	T (C)	LAT (N)	LON (+E,-W)	P (MB)	T (C)
116	25	73.030	-148.809	122	1	72.974	-148.639
117	26	73.022	-148.806	123	2	72.976	-148.670
118	27	73.021	-148.807	124	3	72.963	-148.649
119	28	73.019	-148.769	125	4	72.953	-148.591
120	29	73.057	-148.786	126	5	72.949	-148.398
121	30	72.975	-148.698	127	6	72.934	-148.170
				128	7	72.932	-147.869
				129	8	72.956	-147.721
				130	9	72.976	-147.648
				131	10	72.999	-147.463
				132	11	73.018	-147.304
				133	12	73.072	-147.227
				134	13	73.098	-147.230
				135	14	73.067	-146.999
				136	15	73.033	-146.907
				137	16	73.027	-146.937
				138	17	73.026	-146.752
				139	18	73.034	-146.676
				140	19	73.032	-146.688
				141	20	73.101	-146.617
				142	21	73.077	-146.455
				143	22	73.072	-146.332
				144	23	73.080	-146.071
				145	24	73.043	-145.769
				146	25	73.004	-145.563
				147	26	73.027	-145.654
				148	27	73.028	-145.546
				149	28	73.014	-145.544
				150	29	73.030	-145.605
				151	30	73.116	-145.597
				152	31	73.178	-145.629
							-11.8*
						1009.8	-12.2
						1011.2	-11.7
						1010.8	-10.6
						1011.6	-9.9
						1016.0	-8.1
						1003.9	-2.5
						997.8	-0.8
						1009.6	-7.0
						1007.1	-8.2
						1009.5	-5.5
						1015.6	-6.6
						1021.3	-6.2
						1025.4	-12.0
						1019.7	-1.3
						1017.4	0.2
						1010.4	0.7
						1004.6	1.0
						1010.1	-2.9
						1013.6	-4.4
						1002.5	-3.0
						1005.2	-4.5
						1010.7	-4.3
						1015.5	-3.7*

BUOY(10667) 92 Jun				BUOY(10667) 92 Jul			
LAT (N)	LON (+E,-W)	P (MB)	T (C)	LAT (N)	LON (+E,-W)	P (MB)	T (C)
153	1	73.217	-145.656	183	1	73.132	-148.056
154	2	73.261	-145.755	184	2	73.119	-148.339
155	3	73.201	-145.759	185	3	73.128	-148.613
156	4	73.143	-145.778	186	4	73.153	-148.874
157	5	73.142	-145.680	187	5	73.198	-149.126
158	6	73.126	-145.601	188	6	73.246	-149.426
159	7	73.128	-145.446	189	7	73.310	-149.671
160	8	73.135	-145.287	190	8	73.348	-149.850
161	9	73.099	-145.244	191	9	73.357	-149.942
162	10	73.058	-145.024	192	10	73.357	-150.061
163	11	73.050	-144.912	193	11	73.350	-150.145
164	12	73.055	-144.894	194	12	73.306	-150.322
165	13	73.046	-144.917	195	13	73.238	-150.636
166	14	73.029	-144.927	196	14	73.185	-150.730
167	15	73.036	-144.948	197	15	73.135	-150.723
168	16	73.049	-145.006	198	16	73.114	-150.763
169	17	73.078	-145.036	199	17	73.100	-150.800
170	18	73.062	-145.054	200	18	73.108	-150.894
171	19	73.083	-145.185	201	19	73.120	-150.951
172	20	73.091	-145.103	202	20	73.121	-150.928
173	21	73.097	-145.052	203	21	73.138	-150.684
174	22	73.108	-145.125	204	22	73.157	-150.485
175	23	73.131	-145.340	205	23	73.167	-150.472
176	24	73.144	-145.629	206	24	73.175	-150.543
177	25	73.152	-145.936	207	25	73.150	-150.570
				208	26	73.158	-150.590
				209	27	73.128	-150.455
				210	28	73.110	-150.270
				211	29	73.046	-150.287
				212	30	73.020	-150.004
				213	31	72.946	-149.759
							0.9
							0.8
							0.6
							0.6
							1.1
							1.2
							1.9
							3.0
							4.5
							3.5
							2.5
							1.5
							1.4
							1.4
							2.0
							4.1
							3.3
							2.6
							2.5
							2.4
							2.1
							2.6
							2.3
							2.3
							3.0
							2.0
							1.0
							1.2
							0.6
							2.3
							1.2

BUOY 10667

BUOY(10667) 92 Aug					BUOY(10667) 92 Sep					
LAT (N)	LON (+E, -W)	P (MB)	T (C)	LAT (N)	LON (+E, -W)	P (MB)	T (C)			
214	1	72.911	-149.570	0.4	245	1	73.444	-149.399	1001.3	0.9
215	2	72.888	-149.568	0.4	246	2	73.410	-149.470	1010.4	-0.5
216	3	72.879	-149.361	0.8	247	3	73.335	-149.615	1017.4	-0.6
217	4	72.834	-149.330	0.4	248	4	73.300	-149.570	1022.1	0.6
218	5	72.826	-149.192	1.3	249	5	73.298	-149.517	1023.8	0.7
219	6	72.884	-149.421	0.4	250	6	73.324	-149.666	1017.9	-0.2
220	7	72.975	-149.617	1.4	251	7	73.328	-149.469	1004.6	-1.4
221	8	72.964	-149.494	1.1	252	8	73.275	-149.044	997.4	-3.1
222	9	72.935	-149.277	1.4	253	9	73.284	-148.655	995.7	-4.0
223	10	72.979	-149.165	2.8	254	10	73.349	-148.192	996.7	-3.0
224	11	73.006	-149.096	1.5	255	11	73.395	-147.960	1007.7	-3.8
225	12	72.963	-149.195	-0.1	256	12	73.511	-147.730	1013.4	-5.1
226	13	72.920	-149.396	-0.1	257	13	73.550	-147.702	1020.7	-6.2
227	14	72.910	-149.271	0.4	258	14	73.590	-147.939	1023.0	-6.3
228	15	72.986	-148.918	1.8	259	15	73.478	-148.097	1018.5	-5.8
229	16	73.053	-148.744	2.0	260	16	73.431	-148.023	1014.8	-6.1
230	17	73.090	-148.504	1.2	261	17	73.394	-148.060	1017.7	-8.2
231	18	73.071	-148.325	0.5	262	18	73.371	-148.209	1016.7	-8.0
232	19	73.005	-148.087	0.0	263	19	73.350	-148.386	1017.0	-6.6
233	20	73.013	-148.038	-0.2	264	20	73.331	-148.458	1019.9	-6.6
234	21	73.131	-148.260	0.7	265	21	73.302	-148.379	1020.7	-5.9
235	22	73.202	-148.352	2.0	266	22	73.270	-148.226	1018.6	-5.1
236	23	73.217	-148.395	3.2	267	23	73.231	-148.272	1017.3	-7.4
237	24	73.249	-148.456	3.4	268	24	73.179	-148.379	1014.3	-9.8
238	25	73.318	-148.699	1.9	269	25	73.175	-148.428	1016.0	-12.5
239	26	73.334	-148.919	1.2	270	26	73.158	-148.386	1018.9	-9.3
240	27	73.237	-148.922	0.2	271	27	73.145	-148.379	1020.4	-9.3
241	28	73.193	-149.020	-1.4	272	28	73.118	-148.223	1018.3	-9.0
242	29	73.280	-148.981	1022.0	273	29	73.107	-148.052	1016.2	-9.9
243	30	73.318	-149.083	1016.8	274	30	73.112	-148.034	1013.0	-9.8
244	31	73.409	-149.201	1005.8						

BUOY(10667) 92 Oct					BUOY(10667) 92 Nov						
LAT (N)	LON (+E, -W)	P (MB)	T (C)	LAT (N)	LON (+E, -W)	P (MB)	T (C)				
275	1	73.149	-148.097	1012.5	-14.6	306	1	73.467	-150.683	1024.3	-21.3
276	2	73.164	-148.229	1016.8	-23.6	307	2	73.573	-150.348	1022.9	-12.9
277	3	73.167	-148.409	1018.2	-20.0	308	3	73.638	-149.996	1017.1	-13.7
278	4	73.197	-148.593	1018.4	-16.5	309	4	73.727	-150.053	1008.7	-14.9
279	5	73.238	-148.699	1019.2	-16.8	310	5	73.700	-150.215	1010.5	-16.0
280	6	73.293	-149.042	1005.7	-11.3	311	6	73.573	-150.602	1020.4	-22.4
281	7	73.495	-149.436	988.5	-4.6	312	7	73.603	-151.118	1014.9	-21.3
282	8	73.507	-149.388	991.9	-9.6	313	8	73.738	-151.682	1006.4	-17.6
283	9	73.528	-149.547	995.5	-7.1	314	9	73.843	-151.910	991.8	-14.3
284	10	73.438	-149.642	994.2	-7.1	315	10	73.891	-152.168	983.2	-13.6
285	11	73.379	-149.413	1001.4	-7.7	316	11	73.858	-152.214	995.4	-13.0
286	12	73.382	-149.294	1011.2	-12.6	317	12	73.840	-152.104	1010.7	-12.6
287	13	73.348	-149.222	1020.1	-13.2	318	13	73.849	-152.055	1021.7	-20.0
288	14	73.339	-149.207	1027.1	-18.0	319	14	73.880	-152.179	1022.8	-20.7
289	15	73.341	-149.219	1034.6	-20.3	320	15	73.935	-152.610	1016.3	-15.8
290	16	73.415	-149.288	1036.8	-20.7	321	16	73.952	-153.007	1019.0	-18.6
291	17	73.503	-149.360	1034.8	-19.1	322	17	73.891	-153.151	1033.2	-27.0
292	18	73.625	-149.449	1023.9	-17.4	323	18	73.874	-153.284	1039.8	-29.9
293	19	73.724	-149.521	1016.2	-19.2	324	19	73.890	-153.170	1029.3	-24.8
294	20	73.796	-149.676	1012.7	-16.1	325	20	73.858	-153.132	1023.3	-21.4
295	21	73.803	-149.870	1012.9	-20.2	326	21	73.836	-153.321	1026.0	
296	22	73.784	-150.053	1015.2	-26.0	327	22	73.801	-153.483	1014.6	
297	23	73.791	-150.366	1016.7	-24.0	328	23	73.789	-153.577	1009.1	
298	24	73.780	-150.740	1013.0	-22.1	329	24	73.755	-153.806	1015.9	
299	25	73.763	-150.946	1011.2	-27.7	330	25	73.735	-154.092	1016.6	-26.9*
300	26	73.773	-151.120	1007.3	-27.9	331	26	73.765	-154.847	1017.2	-26.7
301	27	73.813	-151.408	1003.3	-18.5	332	27	73.793	-155.240	1013.3	-22.4
302	28	73.846	-151.712	998.0	-17.4	333	28	73.825	-155.352	995.8	-19.0
303	29	73.772	-151.791	991.9	-17.0	334	29	73.800	-155.629	986.6	-22.8
304	30	73.599	-151.244	998.5	-17.7	335	30	73.773	-155.790	991.2	-28.1
305	31	73.523	-150.878	1010.2	-20.9						

BUOY 10667

BUOY(10667) 92 Dec	LAT (N)	LON (+E,-W)	P (MB)	T (C)
336	1	73.819	-156.070	1000.9 -25.4
337	2	73.847	-156.194	995.6 -21.7
338	3	73.890	-156.677	989.1 -15.6
339	4	73.911	-156.714	996.5 -20.2
340	5	73.866	-156.743	1006.9 -28.0
341	6	73.818	-156.612	1015.8
342	7	73.782	-156.636	1018.8
343	8	73.773	-156.773	1019.4
344	9	73.757	-157.031	1023.5
345	10	73.740	-157.206	1025.7
346	11	73.746	-157.314	1028.9
347	12	73.750	-157.564	1033.6
348	13	73.729	-157.817	1032.8
349	14	73.702	-157.944	1034.6
350	15	73.680	-157.782	1034.3
351	16	73.693	-157.551	1031.5 -31.7*
352	17	73.747	-157.700	1015.3 -30.3
353	18	73.881	-158.144	1007.9 -27.0
354	19	73.966	-158.098	1010.1 -29.8
355	20	73.985	-157.979	1011.6 -32.1
356	21	73.969	-157.793	1015.3 -30.4
357	22	73.953	-157.573	1014.9
358	23	73.919	-157.369	1018.0
359	24	73.876	-157.276	1024.6
360	25	73.856	-157.304	1034.3
361	26	73.868	-157.320	1041.3
362	27	73.996	-157.372	-24.7*
363	28	74.169	-157.256	
364	29	74.252	-156.983	
365	30	74.216	-157.076	
366	31	74.179	-157.450	

BUOY 10795

BUOY(10795) 92 Jan				BUOY(10795) 92 Feb					
	LAT (N)	LON (+E,-W)	P (MB)	T (C)		LAT (N)	LON (+E,-W)	P (MB)	T (C)
1	71.417	-69.568			32	69.991	-65.847		
2	71.394	-69.416			33	69.916	-65.709		
3	71.368	-69.280			34	69.795	-65.490		
4	71.337	-69.122			35	69.681	-65.359		
5	71.397	-69.084			36	69.526	-65.145		
6	71.442	-69.122			37	69.446	-64.989		
7	71.406	-68.946			38	69.336	-64.909		
8	71.293	-68.452			39	69.262	-64.804		
9	71.249	-68.229			40	69.233	-64.756		
10	71.226	-68.178			41	69.213	-64.837		
11	71.149	-68.034			42	69.081	-64.820		
12	71.108	-67.810			43	69.030	-64.704		
13	71.053	-67.594			44	69.034	-64.690		
14	71.003	-67.412			45	68.920	-64.579		
15	70.983	-67.325			46	68.852	-64.425		
16	70.921	-67.158			47	68.793	-64.311		
17	70.835	-67.083			48	68.745	-64.253		
18	70.741	-66.948			49	68.692	-64.203		
19	70.524	-66.767			50	68.617	-64.060		
20	70.457	-66.670			51	68.558	-63.951		
21	70.285	-66.531			52	68.507	-63.866		
31	69.930	-66.113			53	68.394	-63.679		
					54	68.337	-63.575		
					55	68.290	-63.457		
					56	68.206	-63.258		
					57	68.168	-63.172		
					58	68.132	-63.119		
					59	68.098	-63.053		
					60	68.018	-62.938		

BUOY(10795) 92 Mar				BUOY(10795) 92 Apr					
	LAT (N)	LON (+E,-W)	P (MB)	T (C)		LAT (N)	LON (+E,-W)	P (MB)	T (C)
61	67.897	-62.713			92	64.713	-62.298		
62	67.743	-62.438			93	64.687	-62.371		
63	67.595	-62.194			94	64.637	-62.502		
64	67.483	-61.978			95	64.607	-62.562		
65	67.390	-61.718			96	64.564	-62.663		
66	67.314	-61.522			97	64.501	-62.613		
67	67.261	-61.427			98	64.370	-62.358		
68	67.070	-61.163			99	64.262	-62.201		
69	66.933	-60.949			100	64.246	-62.295		
70	66.900	-60.880			101	64.214	-62.550		
71	66.659	-60.663			102	64.127	-62.743		
72	66.595	-60.523			103	64.108	-62.741		
73	66.485	-60.465			104	64.081	-62.759		
74	66.045	-60.581			105	64.007	-62.868		
75	65.827	-60.681			106	63.949	-62.861		
76	65.588	-60.910			107	63.894	-62.812		
77	65.530	-60.945			108	63.832	-62.711		
78	65.521	-60.956			109	63.789	-62.721		
79	65.431	-61.016			110	63.598	-62.575		
80	65.330	-61.114			111	63.417	-62.511		
81	65.309	-61.128			112	63.277	-62.520		
82	65.294	-61.130			113	63.066	-62.552		
83	65.248	-61.201			114	62.834	-62.675		
84	65.060	-61.556			115	62.706	-62.797		
85	65.008	-61.638			116	62.597	-62.952		
86	64.937	-61.757			117	62.498	-63.108		
87	64.913	-61.797			118	62.413	-63.321		
88	64.883	-61.885			119	62.290	-63.650		
89	64.860	-61.987			120	62.073	-64.083		
90	64.832	-62.082			121	61.819	-64.131		
91	64.749	-62.288							

BUOY 10795

BUOY(10795) 92 May	LAT (N)	LON (+E, -W)	P (MB)	T (C)
122	1	61.549	-63.910	
123	2	61.316	-63.894	
124	3	61.169	-63.872	
126	5	60.888	-63.249	
127	6	60.711	-62.727	
128	7	60.629	-62.344	
129	8	60.669	-62.003	
130	9	60.563	-61.663	

BUOY 10798

BUOY(10798) 92 Apr				BUOY(10798) 92 May			
LAT (N)	LON (+E,-W)	P (MB)	T (C)	LAT (N)	LON (+E,-W)	P (MB)	T (C)
111	20	87.159	87.042	122	1	87.219	93.218
112	21	87.155	87.224	123	2	87.279	93.526
113	22	87.155	88.133	124	3	87.339	93.873
114	23	87.145	89.652	125	4	87.319	93.308
115	24	87.138	90.812	126	5	87.267	92.734
116	25	87.137	91.721	127	6	87.223	92.350
117	26	87.138	92.528	128	7	87.164	92.092
118	27	87.129	93.156	129	8	87.128	91.971
119	28	87.139	93.378	130	9	87.116	91.888
120	29	87.154	93.298	131	10	87.204	91.874
121	30	87.180	93.199	132	11	87.300	91.646
				133	12	87.352	91.325
				134	13	87.342	91.406
				135	14	87.331	90.653
				136	15	87.340	89.392
				137	16	87.360	88.079
				138	17	87.376	86.758
				139	18	87.379	85.717
				140	19	87.365	84.629
				145	24	86.998	83.918
				146	25	86.908	84.559
				147	26	86.841	84.394
				148	27	86.797	83.638
				149	28	86.785	82.201
				150	29	86.765	81.191
				151	30	86.737	80.576
				152	31	86.698	80.251

BUOY(10798) 92 Jun				BUOY(10798) 92 Jul			
LAT (N)	LON (+E,-W)	P (MB)	T (C)	LAT (N)	LON (+E,-W)	P (MB)	T (C)
153	1	86.669	80.567	183	1	85.949	69.009
156	4	86.711	78.809	184	2	85.908	67.953
157	5	86.670	77.273	185	3	85.860	66.869
158	6	86.606	75.887	186	4	85.837	66.157
159	7	86.503	74.736	187	5	85.850	65.734
160	8	86.424	74.340	188	6	85.871	65.534
161	9	86.352	74.279	189	7	85.897	65.806
162	10	86.281	74.432	190	8	85.939	66.076
163	11	86.218	74.923	191	9	86.030	65.591
164	12	86.200	75.336	192	10	86.120	66.070
168	16	86.093	74.497	193	11	86.178	66.968
169	17	86.001	74.025	194	12	86.232	67.273
170	18	85.930	74.073	195	13	86.257	67.505
175	23	85.895	75.594	196	14	86.258	67.941
176	24	85.917	74.908	199	17	86.164	67.652
177	25	85.915	73.985	200	18	86.117	68.428
178	26	85.914	73.007	201	19	86.114	68.232
179	27	85.955	71.999	202	20	86.056	68.370
180	28	85.986	71.044	203	21	85.976	69.246
181	29	85.993	70.347	204	22	85.907	69.874
182	30	85.979	69.804	205	23	85.844	69.941
				206	24	85.775	69.409
				207	25	85.710	68.841
				208	26	85.644	68.293
				209	27	85.559	67.891
				210	28	85.476	68.145
				211	29	85.423	68.958
				212	30	85.398	69.959
				213	31	85.379	70.775

BUOY 10798

BUOY(10798) 92 Aug				BUOY(10798) 92 Sep				
	LAT	LON	P	T	LAT	LON	P	T
	(N)	(+E,-W)	(MB)	(C)	(N)	(+E,-W)	(MB)	(C)
214	1	85.376			245	1	84.311	82.481
215	2	85.394			246	2	84.289	83.286
216	3	85.429			247	3	84.276	83.958
217	4	85.384			251	7	84.103	86.509
218	5	85.318			252	8	84.001	87.504
219	6	85.266			253	9	83.928	88.304
220	7	85.233			254	10	83.887	89.029
221	8	85.222			255	11	83.898	89.835
222	9	85.230			256	12	83.943	90.605
223	10	85.265			257	13	83.988	91.648
224	11	85.315			258	14	83.946	92.626
225	12	85.377			259	15	83.909	93.357
226	13	85.375			260	16	83.874	93.822
227	14	85.284			261	17	83.861	94.549
228	15	85.198			262	18	83.865	95.362
229	16	85.136			263	19	83.826	95.518
230	17	85.095			264	20	83.729	95.449
231	18	85.051			265	21	83.619	95.323
232	19	84.994			266	22	83.619	95.287
233	20	84.936			267	23	83.617	95.094
234	21	84.891			268	24	83.548	94.492
235	22	84.862			269	25	83.511	94.359
236	23	84.858			270	26	83.547	94.738
237	24	84.835			271	27	83.635	94.931
238	25	84.800			272	28	83.668	94.708
239	26	84.772			273	29	83.673	94.728
240	27	84.717			274	30	83.687	94.923
241	28	84.622						
242	29	84.523						
243	30	84.424						
244	31	84.353						

BUOY(10798) 92 Oct				BUOY(10798) 92 Nov				
	LAT	LON	P	T	LAT	LON	P	T
	(N)	(+E,-W)	(MB)	(C)	(N)	(+E,-W)	(MB)	(C)
275	1	83.695			306	1	83.582	88.723
276	2	83.675			307	2	83.536	88.920
277	3	83.677			308	3	83.505	88.803
278	4	83.707			309	4	83.488	88.605
279	5	83.730			310	5	83.430	88.576
280	6	83.741			311	6	83.399	88.718
281	7	83.743			312	7	83.402	88.843
282	8	83.756			313	8	83.397	88.895
283	9	83.764			314	9	83.384	88.904
284	10	83.742			315	10	83.359	88.949
285	11	83.692			316	11	83.350	88.982
286	12	83.656			317	12	83.395	89.153
287	13	83.627			318	13	83.452	89.484
288	14	83.600			319	14	83.492	89.710
289	15	83.591			320	15	83.515	89.763
290	16	83.569			321	16	83.570	89.816
291	17	83.583			322	17	83.657	89.767
292	18	83.554			323	18	83.728	89.420
293	19	83.565			324	19	83.736	89.014
294	20	83.634			325	20	83.728	88.628
295	21	83.705			326	21	83.757	88.331
296	22	83.733			327	22	83.800	88.184
297	23	83.732			328	23	83.826	88.299
298	24	83.733			329	24	83.848	88.480
299	25	83.744			330	25	83.870	88.584
300	26	83.745			331	26	83.873	88.821
301	27	83.725			332	27	83.875	89.374
302	28	83.676			333	28	83.845	89.907
303	29	83.626			334	29	83.812	90.446
304	30	83.587			335	30	83.812	91.262
305	31	83.591						

BUOY 10798

BUOY (10798) 92 Dec	LAT (N)	LON (+E, -W)	P (MB)	T (C)
336	1	83.861		92.284
337	2	83.915		93.411
338	3	83.935		94.146
339	4	83.945		94.374
340	5	83.960		94.458
341	6	83.972		94.354
342	7	83.975		94.152
343	8	83.973		93.949
344	9	83.992		93.992
345	10	84.039		94.120
346	11	84.092		94.107
347	12	84.146		93.607
348	13	84.209		92.764
349	14	84.215		91.843
350	15	84.181		91.237
351	16	84.146		90.915
352	17	84.142		90.707
353	18	84.167		90.254
354	19	84.198		89.670
355	20	84.230		89.162
356	21	84.228		88.623
357	22	84.208		88.147
358	23	84.195		87.974
359	24	84.198		87.790
360	25	84.216		87.336
361	26	84.228		86.657
362	27	84.216		86.156
363	28	84.199		86.004
364	29	84.115		86.108
365	30	84.037		86.298

BUOY 10799

BUOY(10799) 92 Apr				BUOY(10799) 92 May			
LAT (N)	LON (+E,-W)	P (MB)	T (C)	LAT (N)	LON (+E,-W)	P (MB)	T (C)
112	21	86.733	72.367	122	1	86.859	77.529
113	22	86.745	73.182	123	2	86.921	77.501
114	23	86.747	74.780	124	3	86.983	77.495
115	24	86.755	75.756	125	4	86.934	77.164
116	25	86.764	76.576	126	5	86.871	77.279
117	26	86.769	77.300	127	6	86.822	76.935
118	27	86.771	77.998	128	7	86.769	77.268
119	28	86.779	78.086	129	8	86.735	77.074
120	29	86.786	77.983	130	9	86.784	76.751
121	30	86.815	77.760	131	10	86.868	76.419
				132	11	86.962	76.015
				133	12	86.978	75.909
				134	13	86.958	76.349
				135	14	86.923	76.055
				136	15	86.912	75.249
				137	16	86.929	74.059
				138	17	86.937	72.750
				139	18	86.928	71.835
				144	23	86.660	70.690
				145	24	86.571	71.060
				146	25	86.492	72.010
				147	26	86.404	72.195
				148	27	86.353	71.595
				149	28	86.315	70.704
				150	29	86.279	69.770
				151	30	86.240	69.434
				152	31	86.202	69.292

BUOY(10799) 92 Jun				BUOY(10799) 92 Jul			
LAT (N)	LON (+E,-W)	P (MB)	T (C)	LAT (N)	LON (+E,-W)	P (MB)	T (C)
153	1	86.161	69.387	183	1	85.359	60.756
154	2	86.169	69.980	184	2	85.314	60.042
155	3	86.216	69.271	185	3	85.254	59.173
156	4	86.202	68.037	186	4	85.214	58.601
157	5	86.153	66.826	187	5	85.213	58.277
158	6	86.100	65.790	188	6	85.247	58.241
159	7	85.997	65.234	189	7	85.254	58.609
160	8	85.904	64.935	190	8	85.315	58.599
161	9	85.837	64.797	191	9	85.385	58.606
162	10	85.766	64.888	192	10	85.457	59.094
163	11	85.727	65.451	193	11	85.526	59.825
164	12	85.717	65.659	194	12	85.591	59.919
165	13	85.743	65.975	195	13	85.598	59.991
166	14	85.753	65.923	196	14	85.593	60.574
167	15	85.727	65.575	197	15	85.611	60.494
168	16	85.609	65.271	198	16	85.623	60.187
169	17	85.502	64.955	199	17	85.530	59.880
170	18	85.426	65.034	200	18	85.488	60.530
171	19	85.364	65.550	201	19	85.480	60.465
172	20	85.344	65.964	202	20	85.447	60.477
173	21	85.352	66.333	203	21	85.373	61.381
174	22	85.365	66.689	204	22	85.327	62.041
175	23	85.375	66.446	205	23	85.271	62.129
176	24	85.380	65.924	206	24	85.199	61.502
177	25	85.385	65.302	207	25	85.125	61.020
178	26	85.362	64.469	208	26	85.051	60.785
179	27	85.390	63.561	209	27	84.955	60.615
180	28	85.413	62.590	210	28	84.871	60.940
181	29	85.413	61.894	211	29	84.816	61.660
182	30	85.400	61.390	212	30	84.816	62.576
				213	31	84.810	63.327

BUOY 10799

BUOY (10799) 92 Aug				BUOY (10799) 92 Sep			
LAT (N)	LON (+E, -W)	P (MB)	T (C)	LAT (N)	LON (+E, -W)	P (MB)	T (C)
214	1	84.809	64.282	245	1	83.846	75.997
215	2	84.829	64.752	246	2	83.801	76.742
216	3	84.872	65.481	247	3	83.805	77.147
217	4	84.820	65.609	248	4	83.799	77.350
218	5	84.752	66.243	249	5	83.768	77.342
219	6	84.702	66.845	250	6	83.744	78.196
220	7	84.695	67.329	251	7	83.647	79.547
221	8	84.686	67.882	252	8	83.563	80.611
222	9	84.703	68.689	253	9	83.536	81.221
223	10	84.735	69.282	254	10	83.521	81.873
224	11	84.803	69.917	255	11	83.552	82.518
225	12	84.862	70.228	256	12	83.603	83.163
226	13	84.886	70.081	257	13	83.615	84.077
227	14	84.784	70.065	258	14	83.603	84.997
228	15	84.703	70.564	264	20	83.448	88.074
229	16	84.659	71.552	265	21	83.317	88.147
230	17	84.617	71.927	268	24	83.282	87.480
231	18	84.579	72.220	269	25	83.218	87.348
232	19	84.507	72.834	270	26	83.264	88.005
233	20	84.446	73.344	271	27	83.360	88.364
234	21	84.404	73.767	272	28	83.393	88.087
235	22	84.376	74.162	273	29	83.394	88.240
236	23	84.365	74.590	274	30	83.428	88.342
242	29	84.003	73.978				
243	30	83.932	74.077				
244	31	83.889	74.950				

BUOY (10799) 92 Oct				BUOY (10799) 92 Nov			
LAT (N)	LON (+E, -W)	P (MB)	T (C)	LAT (N)	LON (+E, -W)	P (MB)	T (C)
275	1	83.429	88.509	306	1	83.146	83.131
276	2	83.404	88.312	307	2	83.073	83.364
277	3	83.360	87.864	311	6	82.954	83.250
278	4	83.382	87.721	312	7	82.940	83.430
279	5	83.398	87.553	313	8	82.942	83.385
280	6	83.405	87.236	314	9	82.929	83.374
281	7	83.412	87.016	320	15	83.128	83.802
282	8	83.419	86.759	321	16	83.190	83.919
283	9	83.427	86.440	322	17	83.277	84.078
284	10	83.410	85.858	323	18	83.322	83.442
285	11	83.332	85.712	328	23	83.399	82.247
286	12	83.283	85.604	329	24	83.421	82.359
287	13	83.243	85.377	330	25	83.428	82.486
288	14	83.215	85.174	331	26	83.430	82.719
289	15	83.203	84.920	332	27	83.422	83.200
290	16	83.187	84.793	333	28	83.408	83.717
294	20	83.231	86.298	334	29	83.398	84.277
295	21	83.300	85.977	335	30	83.403	84.891
296	22	83.339	85.220				
297	23	83.326	84.880				
298	24	83.309	84.667				
299	25	83.310	84.278				
300	26	83.316	83.707				
301	27	83.293	83.248				
302	28	83.229	82.832				
303	29	83.165	82.425				
304	30	83.130	82.309				
305	31	83.139	82.626				

BUOY 10799

BUOY(10799) 92 Dec	LAT (N)	LON (+E, -W)	P (MB)	T (C)
336	1	83.476	85.855	
337	2	83.546	86.896	
338	3	83.557	87.665	
339	4	83.569	87.837	
340	5	83.580	87.898	
341	6	83.586	87.780	
342	7	83.586	87.619	
343	8	83.577	87.454	
344	9	83.592	87.546	
345	10	83.659	87.719	
346	11	83.714	87.535	
347	12	83.760	87.124	
348	13	83.801	86.209	
349	14	83.812	85.334	
350	15	83.758	84.918	
351	16	83.719	84.683	
352	17	83.700	84.555	
353	18	83.729	84.084	
354	19	83.768	83.401	
355	20	83.783	82.897	
356	21	83.780	82.428	
357	22	83.763	82.059	
358	23	83.753	81.856	
359	24	83.756	81.604	
360	25	83.762	81.217	
361	26	83.769	80.633	
362	27	83.743	80.144	
363	28	83.733	80.061	
364	29	83.627	80.335	
365	30	83.579	80.608	
366	31	83.589	81.028	

BUOY 11108

BUOY(11108) 92 Jan					BUOY(11108) 92 Feb				
	LAT (N)	LON (+E, -W)	P (MB)	T (C)		LAT (N)	LON (+E, -W)	P (MB)	T (C)
1	84.997	74.036	1008.9	-38.0	32	85.642	61.413	995.2	-40.5
2	84.983	74.131	1013.7	-35.1	33	85.621	61.261	997.3	-44.3
3	84.983	74.220	1017.7	-38.1	34	85.593	60.873	1003.8	-45.9
4	85.016	74.059	1020.1	-35.5	35	85.565	60.576	1010.2	-44.9
5	85.050	73.613	1028.2	-37.2	36	85.559	60.388	1012.2	-43.1
6	85.070	73.142	1031.1	-39.2	37	85.550	60.115	1014.1	-37.9
7	85.088	72.625	1029.2	-36.1	38	85.677	58.297	994.6	-22.1
8	85.118	71.992	1027.5	-39.2	39	85.741	56.815	1002.1	-25.4
9	85.153	71.259	1022.9	-37.7	40	85.739	54.739	1003.5	-27.1
10	85.172	70.565	1022.9	-38.1	41	85.711	52.900	1003.4	-32.6
11	85.155	69.811	1021.0	-37.4	42	85.655	51.737	1000.4	-35.5
12	85.104	69.212	1011.0	-32.8	43	85.597	51.422	1006.9	-37.3
13	85.099	69.011	1008.9	-40.9	44	85.578	51.428	1016.9	-38.2
14	85.116	68.320	1010.4	-40.7	45	85.581	51.462	1018.2	-39.1
15	85.113	67.569	1009.7	-41.8	46	85.599	51.540	1013.4	-30.8
16	85.092	67.307	1013.6	-42.1	47	85.602	51.535	1017.6	-31.3
17	85.091	67.116	1018.0	-38.3	48	85.600	51.540	1017.2	-28.4
18	85.086	66.968	1015.7	-40.9	49	85.594	51.428	1010.9	-26.2
19	85.093	66.932	1011.1	-38.4	50	85.568	50.907	1019.0	-35.0
20	85.192	66.705	995.7	-26.5	51	85.536	50.453	1022.3	-35.6
21	85.359	66.619	995.2	-22.1	52	85.501	50.566	1009.5	-29.9
22	85.465	67.123	979.2	-16.6	53	85.504	50.880	997.2	-27.4
23	85.592	67.293	967.2	-10.7	54	85.515	50.704	1005.3	-21.2
24	85.702	66.264	967.7	-13.6	55	85.523	50.583	1007.7	-28.4
25	85.767	64.848	979.7	-20.9	56	85.538	50.351	1007.2	-21.8
26	85.772	63.747	987.3	-26.7	57	85.551	50.259	1016.0	-16.8
27	85.768	63.170	996.6	-34.8	58	85.570	50.231	1021.6	-16.3
28	85.756	62.750	998.7	-37.4	59	85.594	50.222	1014.0	-12.6
29	85.737	62.380	1003.1	-39.1	60	85.668	50.585	1010.7	-8.9
30	85.712	61.962	1000.6	-38.2					
31	85.675	61.561	999.0	-40.6					

BUOY(11108) 92 Mar					BUOY(11108) 92 Apr				
	LAT (N)	LON (+E, -W)	P (MB)	T (C)		LAT (N)	LON (+E, -W)	P (MB)	T (C)
61	85.750	50.919	1013.5	-13.4	92	85.512	37.653	1030.7	-31.6
62	85.835	51.228	1014.2	-17.7	93	85.519	37.390	1025.7	-22.8
63	85.914	51.635	1010.0	-18.6	94	85.529	37.177	1025.3	-22.4
64	86.020	51.412	998.7	-19.9	95	85.534	36.637	1025.5	-19.7
65	86.073	50.379	1011.5	-31.1	96	85.550	35.136	1015.1	-20.9
66	86.061	49.705	1010.8	-38.4	97	85.547	33.769	1020.2	-21.1
67	86.043	49.238	1009.2	-43.6	98	85.572	32.381	1026.7	-22.9
68	86.013	48.872	1009.0	-45.2	99	85.590	31.480	1032.8	-23.7
69	86.000	48.594	1009.5	-43.6	100	85.616	30.947	1029.8	-20.7
70	86.015	48.059	992.7	-40.4	101	85.669	31.011	1035.4	-17.1
71	85.912	48.040	991.8	-40.8	102	85.721	31.003	1038.6	-22.8
72	85.892	47.630	991.5	-34.3	103	85.750	31.303	1035.3	-24.9
73	85.876	45.738	984.6	-15.6	104	85.740	31.049	1027.4	-22.9
74	85.897	44.986	1001.6	-22.3	105	85.674	30.596	1018.8	-23.3
75	85.916	44.234	1004.6	-9.3	106	85.567	30.217	1008.5	-25.0
76	86.020	43.635	1002.0	-3.5	107	85.524	30.346	1008.5	-25.1
77	86.082	43.181	989.5	-5.7	108	85.534	29.921	1023.0	-26.4
78	86.114	43.305	996.0	-11.0	109	85.529	29.583	1029.2	-23.9
79	86.109	42.940	997.1	-13.6	110	85.517	29.103	1032.7	-22.6
80	86.087	42.200	1001.1	-24.8	111	85.501	28.823	1032.1	-20.7
81	86.047	41.196	1006.7	-30.7	112	85.501	28.775	1032.0	-15.5
82	86.003	40.359	1019.0	-34.1	113	85.556	29.292	1031.1	-10.7
83	85.940	40.120	1022.5	-33.1	114	85.606	30.267	1028.5	-5.9
84	85.891	39.978	1013.9	-37.0	115	85.641	30.821	1026.4	-11.6
85	85.851	39.677	1013.8	-35.5	116	85.670	31.262	1021.0	-7.3
86	85.778	39.221	1012.2	-29.6	117	85.696	31.651	1023.2	-12.0
87	85.688	38.587	1015.0	-27.8	118	85.733	31.964	1024.1	-7.2
88	85.618	38.226	1018.1	-28.6	119	85.740	31.685	1018.9	-12.1
89	85.585	38.029	1030.7	-31.8	120	85.735	31.375	1019.4	-9.4
90	85.554	37.928	1030.6	-31.9	121	85.748	31.011	1012.4	-2.5
91	85.521	37.841	1031.2	-30.3					

BUOY 11108

BUOY(11108) 92 May					BUOY(11108) 92 Jun						
LAT (N)	LON (+E,-W)	P (MB)	T (C)	LAT (N)	LON (+E,-W)	P (MB)	T (C)				
122	1	85.752	30.670	1007.7	-4.0	153	1	84.456	26.776	1013.1	-7.2
123	2	85.750	29.637	997.4	-4.7	154	2	84.380	27.882	1011.3	-4.8
124	3	85.643	28.780	996.5	-9.7	155	3	84.314	28.105	1012.7	-5.7
125	4	85.538	29.136	1006.5	-15.6	156	4	84.259	27.552	1024.6	-6.5
126	5	85.496	29.552	1005.4	-16.1	157	5	84.316	27.339	1005.7	-5.8
127	6	85.471	29.750	1004.9	-17.6	158	6	84.368	26.367	1004.1	-6.8
128	7	85.455	29.700	1005.4	-16.4	159	7	84.286	26.138	1008.7	-7.5
129	8	85.431	29.316	1006.7	-17.6	160	8	84.282	26.643	998.9	-1.8
130	9	85.406	27.877	996.7	-10.5	161	9	84.181	26.511	1011.3	-5.7
131	10	85.435	26.795	989.5	-2.2	162	10	84.119	26.860	1014.0	-2.6
132	11	85.420	25.837	984.9	-0.9	163	11	84.111	27.341	1009.1	-1.9
133	12	85.439	25.458	988.3	-5.8	164	12	84.122	27.211	1008.9	-0.6
134	13	85.411	25.701	1001.6	-7.9	165	13	84.134	27.756	998.7	1.6
135	14	85.368	25.991	1010.4	-10.4	166	14	84.044	27.549	1002.2	-4.5
136	15	85.349	25.895	1006.5	-11.3	167	15	83.961	27.715	1008.2	-4.5
137	16	85.304	25.166	1007.1	-9.4	168	16	83.920	27.596	1006.5	-4.2
138	17	85.253	24.584	1019.1	-9.2	169	17	83.836	27.654	1006.1	-3.8
139	18	85.221	24.334	1024.4	-10.9	170	18	83.746	27.970	1001.9	-2.2
140	19	85.184	24.296	1022.0	-12.3	171	19	83.720	28.643	1003.8	-0.3
141	20	85.135	24.240	1018.1	-12.7	172	20	83.759	28.363	994.2	0.8
142	21	85.097	24.215	1012.2	-10.7	173	21	83.812	28.196	997.9	1.0
143	22	85.091	23.636	1006.2	-9.4	174	22	83.865	28.045	1011.0	0.8
144	23	85.030	23.524	1010.2	-14.4	175	23	83.907	27.661	1022.4	0.6
145	24	84.972	23.858	1004.6	-11.6	176	24	83.910	27.247	1031.0	0.6
146	25	84.911	25.111	1000.3	-5.4	177	25	83.882	26.759	1032.9	-1.4
147	26	84.833	26.082	999.7	-5.7	178	26	83.800	26.702	1024.8	0.3
148	27	84.754	26.326	1005.3	-5.5	179	27	83.751	26.465	1023.6	0.9
149	28	84.651	26.303	1013.6	-6.2	180	28	83.729	26.024	1025.6	0.0
150	29	84.600	26.234	1015.3	-6.9	181	29	83.704	25.531	1025.4	-0.2
151	30	84.566	26.491	1016.0	-5.7	182	30	83.683	25.224	1028.2	2.1
152	31	84.542	26.715	1013.9	-5.7						

BUOY(11108) 92 Jul					BUOY(11108) 92 Aug						
LAT (N)	LON (+E,-W)	P (MB)	T (C)	LAT (N)	LON (+E,-W)	P (MB)	T (C)				
183	1	83.652	25.050	1025.8	2.3	214	1	83.125	29.993	1002.5	1.2
184	2	83.617	24.873	1023.5	2.1	215	2	83.148	30.287	998.3	0.7
185	3	83.576	24.722	1019.1	1.3	216	3	83.135	30.740	999.2	0.1
186	4	83.522	24.603	1014.2	0.5	217	4	83.079	31.463	1001.8	-1.1
187	5	83.469	24.672	1004.9	-0.4	218	5	83.084	32.021	1001.5	-0.5
188	6	83.447	24.833	1002.8	2.4	219	6	83.115	32.355	1001.5	-0.8
189	7	83.419	24.694	1002.0	2.1	220	7	83.140	32.569	1003.3	-0.2
190	8	83.425	25.026	1000.3	0.7	221	8	83.159	32.856	1002.0	0.2
191	9	83.400	24.976	987.8	0.1	222	9	83.197	33.049	1004.6	1.4
192	10	83.437	25.821	992.5	0.2	223	10	83.253	33.090	1003.6	0.7
193	11	83.501	26.419	1001.6	0.3	224	11	83.328	33.292	1003.6	-0.1
194	12	83.535	26.447	998.6	1.1	225	12	83.358	33.391	1001.3	0.6
195	13	83.520	26.942	997.1	-0.1	226	13	83.297	33.286	1003.6	-0.3
196	14	83.512	27.321	1000.4	0.4	227	14	83.226	33.890	1013.1	-1.1
197	15	83.515	27.404	1003.2	0.6	228	15	83.265	34.577	1012.9	0.1
198	16	83.521	27.481	1010.2	1.0	229	16	83.284	35.174	1014.3	0.4
199	17	83.526	27.390	1010.9	2.5	230	17	83.254	35.907	1019.4	0.4
200	18	83.507	27.410	1004.1	0.3	231	18	83.238	36.434	1024.6	0.7
201	19	83.531	27.945	1002.0	0.2	232	19	83.249	36.845	1026.0	0.0
202	20	83.538	27.997	1008.1	0.6	233	20	83.271	37.273	1025.5	-1.7
203	21	83.528	27.930	1009.5	-1.0	234	21	83.307	37.733	1020.1	-1.0
204	22	83.529	28.097	1012.9	-0.2	235	22	83.321	38.256	1017.1	-0.3
205	23	83.469	28.043	1009.9	0.5	236	23	83.286	38.803	1018.7	-2.6
206	24	83.360	27.667	1011.3	0.1	237	24	83.275	39.389	1017.6	-1.0
207	25	83.268	27.635	1005.5	0.0	238	25	83.284	39.607	1016.2	-1.8
208	26	83.198	27.641	1003.2	-0.2	239	26	83.232	40.059	1010.6	-1.2
209	27	83.069	27.897	1006.0	0.6	240	27	83.206	39.656	1019.5	-4.9
210	28	83.017	28.418	1009.4	0.8	241	28	83.088	39.837	1011.7	-1.3
211	29	83.048	28.760	1002.4	0.3	242	29	83.040	39.721	1014.8	-4.1
212	30	83.068	29.045	1001.3	1.3	243	30	83.102	39.620	1016.2	-3.6
213	31	83.090	29.537	1001.8	1.3	244	31	83.103	39.972	1011.1	-3.3

BUOY 11108

BUOY(11108) 92 Sep				BUOY(11108) 92 Oct							
LAT (N)	LON (+E,-W)	P (MB)	T (C)	LAT (N)	LON (+E,-W)	P (MB)	T (C)				
245	1	83.055	40.730	1003.8	-3.5	275	1	83.457	52.829	1000.3	-9.2
246	2	83.022	41.008	1003.4	-6.0	276	2	83.373	52.619	1006.8	-19.4
247	3	83.003	41.218	1003.4	-7.9	277	3	83.284	52.524	1010.1	-26.5
248	4	82.965	41.635	1004.1	-9.3	278	4	83.208	52.422	1009.6	-25.2
249	5	82.989	41.749	999.6	-9.7	279	5	83.211	52.336	1019.5	-26.8
250	6	82.986	42.994	1009.4	-6.2	280	6	83.222	52.035	1023.2	-23.5
251	7	82.978	44.306	1021.6	-3.0	281	7	83.249	51.845	1021.6	-25.2
252	8	83.020	45.019	1028.5	-5.7	282	8	83.304	51.809	1016.2	-18.5
253	9	83.066	45.665	1033.2	-5.1	283	9	83.334	51.448	1019.2	-23.2
254	10	83.154	46.214	1028.3	-0.7	284	10	83.306	50.906	1025.3	-27.0
255	11	83.250	46.750	1017.8	-1.8	285	11	83.215	50.796	1021.6	-19.4
256	12	83.253	46.532	1007.6	-2.2	286	12	83.092	51.269	1016.6	-14.8
257	13	83.165	46.995	1016.7	-1.4	287	13	83.034	50.991	1024.1	-19.3
258	14	83.184	47.884	1024.3	-2.5	288	14	82.989	50.870	1013.9	-18.5
259	15	83.214	48.356	1027.6	-1.4	289	15	82.965	50.709	1011.3	-18.8
260	16	83.255	48.789	1027.2	-1.2	290	16	82.934	50.247	1014.6	-28.6
261	17	83.311	49.248	1020.8	-0.1	291	17	82.880	50.266	998.7	-27.4
262	18	83.335	49.566	1017.1	0.3	292	18	82.867	49.721	1006.4	-27.2
263	19	83.292	49.650	1025.3	-11.1	293	19	82.779	50.107	988.2	-21.8
264	20	83.262	49.787	1027.9	-15.2	294	20	82.780	50.018	992.5	-28.4
265	21	83.279	50.214	1013.9	-7.1	295	21	82.729	49.472	993.6	-18.1
266	22	83.266	50.992	1003.6	-6.8	296	22	82.689	48.918	1000.3	-26.5
267	23	83.260	50.505	1023.6	-18.3	297	23	82.660	48.776	1002.0	-28.4
268	24	83.244	50.469	1025.8	-15.8	298	24	82.617	48.540	998.1	-35.8
269	25	83.307	51.259	1010.3	-3.6	299	25	82.561	48.139	997.5	-34.8
270	26	83.372	52.543	999.9	-1.0	300	26	82.495	47.503	1001.8	-24.6
271	27	83.351	53.203	1000.1	-11.0	301	27	82.452	46.815	1019.7	-26.2
272	28	83.379	53.031	1021.8	-16.8	302	28	82.395	46.506	1026.0	-30.1
273	29	83.458	53.264	1005.0	-5.3	303	29	82.372	46.382	1028.3	-29.1
274	30	83.471	52.760	1009.9	-6.2	304	30	82.408	46.209	1020.6	-21.1
						305	31	82.420	46.543	1011.6	-8.7

BUOY(11108) 92 Nov				BUOY(11108) 92 Dec							
LAT (N)	LON (+E,-W)	P (MB)	T (C)	LAT (N)	LON (+E,-W)	P (MB)	T (C)				
306	1	82.435	47.258	1003.6	-11.5	336	1	82.700	46.505	1001.1	-10.0
307	2	82.410	47.959	1006.0	-24.1	337	2	82.745	47.096	1004.1	-14.0
308	3	82.395	47.776	1010.2	-27.9	338	3	82.756	47.423	1003.9	-16.6
309	4	82.374	47.310	1010.1	-28.8	339	4	82.759	47.563	1002.9	-16.1
310	5	82.281	46.957	1004.8	-29.8	340	5	82.755	47.792	1000.9	-29.1
311	6	82.219	47.424	998.5	-24.9	341	6	82.735	47.838	1000.2	-36.0
312	7	82.214	47.664	1002.9	-31.7	342	7	82.713	47.755	1016.4	-38.7
313	8	82.226	47.363	1003.2	-22.8	343	8	82.715	47.747	1016.0	-30.5
314	9	82.296	47.111	1009.4	-19.3	344	9	82.819	47.655	998.0	-18.6
315	10	82.289	46.898	1011.5	-21.9	345	10	82.899	47.452	992.5	-13.4
316	11	82.324	46.601	1003.4	-11.8	346	11	82.946	46.926	998.0	-23.9
317	12	82.430	46.013	997.6	-13.9	347	12	82.931	46.345	997.8	-28.6
318	13	82.440	45.078	1005.5	-16.5	348	13	82.876	45.448	1005.0	-31.4
319	14	82.414	44.700	1012.9	-15.2	349	14	82.833	44.869	1012.7	-34.7
320	15	82.418	44.493	1010.1	-14.1	350	15	82.722	44.662	1009.0	-31.4
321	16	82.486	44.491	1001.3	-6.2	351	16	82.639	44.775	1011.4	-33.7
322	17	82.451	45.266	1006.7	-13.8	352	17	82.600	44.830	1001.6	-35.5
323	18	82.403	45.094	1024.9	-25.1	353	18	82.576	44.361	994.8	-36.3
324	19	82.436	44.857	1030.3	-25.2	354	19	82.520	44.015	994.6	-30.4
325	20	82.467	44.680	1033.1	-28.9	355	20	82.496	43.571	991.3	-33.8
326	21	82.475	44.414	1029.5	-27.6	356	21	82.442	43.137	1007.0	-34.7
327	22	82.502	44.189	1031.4	-32.9	357	22	82.422	42.963	1010.7	-38.1
328	23	82.530	44.090	1028.6	-32.3	358	23	82.452	42.690	1005.2	-32.7
329	24	82.567	44.129	1021.3	-32.0	359	24	82.535	42.130	995.6	-27.6
330	25	82.581	44.174	1015.1	-25.8	360	25	82.555	41.184	1003.9	-33.5
331	26	82.578	44.336	1015.3	-16.3	361	26	82.494	40.814	1010.0	-34.4
332	27	82.568	44.876	1019.7	-18.3	362	27	82.424	40.708	1017.4	-33.1
333	28	82.577	45.286	1020.2	-21.2	363	28	82.381	40.837	1003.9	-34.0
334	29	82.617	45.693	1020.0	-14.1	364	29	82.293	41.041	994.7	-26.8
335	30	82.651	46.088	1009.2	-11.5	365	30	82.180	41.741	986.3	-13.5
						366	31	82.198	42.449	967.1	-13.5

BUOY 11240

BUOY(11240) 92 Jan					BUOY(11240) 92 Feb						
	LAT (N)	LON (+E,-W)	P (MB)	T (C)		LAT (N)	LON (+E,-W)	P (MB)	T (C)		
1	1	82.038	53.086	1003.7	-38.0	32	1	82.196	44.187	997.0	-36.8
2	2	82.066	52.642	1007.7	-32.3	33	2	82.157	44.203	998.3	-39.8
3	3	82.136	52.063	1007.4	-26.3	34	3	82.121	44.234	1002.9	-40.0
4	4	82.233	51.316	1005.8	-27.3	35	4	82.087	44.232	1009.2	-40.0
5	5	82.280	50.048	1013.4	-25.6	36	5	82.076	44.155	1012.9	-40.0
6	6	82.266	48.932	1020.6	-31.6	37	6	82.048	43.746	992.4	-27.5
7	7	82.255	48.238	1018.1	-29.1	38	7	82.114	43.411	990.5	-30.5
8	8	82.289	47.809	1017.9	-29.7	39	8	82.100	43.111	989.7	-28.6
9	9	82.332	47.450	1017.5	-32.8	40	9	81.968	42.478	991.0	-21.6
10	10	82.336	47.104	1016.6	-36.2	41	10	81.905	41.874	989.9	-22.2
11	11	82.297	46.476	1016.2	-38.6	43	12	81.698	40.871	1007.5	-35.5
12	12	82.231	46.267	1015.5	-38.1	44	13	81.686	40.863	1018.2	-36.9
13	13	82.181	46.473	1010.0	-36.7	45	14	81.687	40.854	1020.1	-35.9
14	14	82.185	46.217	1002.8	-38.8	46	15	81.741	40.914	1011.9	-25.8
15	15	82.211	44.835	996.1	-30.0	47	16	81.738	40.912	1015.8	-28.6
16	16	82.208	42.646	999.2	-22.1	48	17	81.742	40.840	1019.9	-33.8
17	17	82.197	41.682	1011.2	-24.1	49	18	81.767	41.034	1013.5	-20.5
18	18	82.193	41.317	1008.1	-28.7	50	19	81.727	40.895	1014.4	-28.7
19	19	82.187	41.218	1006.3	-30.7	51	20	81.695	40.570	1020.1	-34.1
20	20	82.350	41.205	978.0	-12.8	52	21	81.690	40.436	1013.9	-32.3
21	21	82.470	41.166	992.4	-15.8	53	22	81.743	40.547	1000.8	-24.0
22	22	82.559	41.795	975.7	-11.9	54	23	81.816	40.368	1004.2	-21.9
23	23	82.622	42.398	958.7	-8.3	55	24	81.885	39.736	1001.6	-12.9
24	24	82.454	43.785	976.5	-24.2	56	25	81.965	38.997	997.5	-8.5
25	25	82.364	45.212	975.1	-23.6	57	26	82.060	38.604	1012.2	-9.1
26	26	82.324	45.197	984.8	-26.0	58	27	82.096	38.401	1020.4	-12.3
28	28	82.292	44.771	988.3	-28.9	59	28	82.180	38.457	1011.4	-7.6
29	29	82.300	44.383	1005.1	-34.0	60	29	82.289	38.630	1009.7	-10.6
30	30	82.278	44.262	999.0	-33.1						
31	31	82.228	44.141	998.7	-34.6						

BUOY(11240) 92 Mar					BUOY(11240) 92 Apr						
	LAT (N)	LON (+E,-W)	P (MB)	T (C)		LAT (N)	LON (+E,-W)	P (MB)	T (C)		
61	1	82.390	38.453	1010.2	-8.9	92	1	82.227	32.473	1028.2	-26.2
62	2	82.477	38.403	1015.4	-19.0	93	2	82.242	32.340	1025.2	-21.0
63	3	82.563	38.469	1010.1	-22.0	94	3	82.282	32.179	1024.9	-18.7
64	4	82.676	38.827	993.0	-18.1	95	4	82.407	31.853	1019.8	-15.1
65	5	82.653	38.627	1001.9	-23.3	96	5	82.501	31.354	1013.4	-14.7
66	6	82.688	38.067	1003.0	-22.2	97	6	82.487	30.845	1011.3	-10.1
67	7	82.695	37.250	1002.0	-31.3	98	7	82.511	30.151	1017.9	-6.9
68	8	82.642	36.825	1015.5	-39.6	99	8	82.524	29.403	1024.3	-12.6
69	9	82.644	36.631	1004.3	-24.9	100	9	82.544	28.942	1026.9	-14.1
70	10	82.596	35.823	984.2	-26.0	101	10	82.594	28.849	1032.7	-14.4
71	11	82.410	35.896	1000.0	-39.2	102	11	82.647	28.469	1035.7	-17.9
72	12	82.316	34.961	981.1	-31.7	103	12	82.679	28.221	1033.9	-19.7
73	13	82.208	35.005	990.6	-26.1	104	13	82.652	27.988	1026.2	-21.8
74	14	82.201	34.823	994.4	-20.7	105	14	82.585	27.755	1018.2	-22.0
75	15	82.283	34.658	997.7	-6.6	106	15	82.481	27.758	1013.5	-24.1
76	16	82.474	34.764	997.8	-2.7	107	16	82.434	28.139	1011.7	-25.0
77	17	82.558	34.969	994.0	-5.4	108	17	82.440	28.274	1021.5	-25.1
78	18	82.592	35.126	993.0	-8.0	109	18	82.444	27.866	1022.2	-20.1
79	19	82.612	34.318	987.4	-8.7	110	19	82.444	27.332	1027.8	-15.7
80	20	82.583	33.491	995.6	-18.6	111	20	82.428	27.089	1030.1	-18.4
81	21	82.548	33.108	1003.0	-19.7	112	21	82.427	27.069	1034.8	-18.4
82	22	82.497	32.746	1013.9	-24.5	113	22	82.456	27.232	1037.7	-16.4
83	23	82.446	32.468	1024.4	-26.4	114	23	82.481	27.559	1035.9	-17.8
84	24	82.399	32.426	1017.9	-26.5	115	24	82.524	27.912	1030.8	-14.8
85	25	82.372	32.458	1014.8	-28.6	116	25	82.566	28.299	1028.3	-13.1
86	26	82.339	32.530	1015.2	-29.6	117	26	82.607	28.703	1025.8	-8.3
87	27	82.296	32.594	1010.6	-27.4	118	27	82.669	28.499	1019.8	-6.3
88	28	82.273	32.550	1017.8	-28.4	119	28	82.682	28.601	1019.5	-4.8
89	29	82.253	32.522	1028.0	-28.0	120	29	82.689	28.456	1017.4	-2.1
90	30	82.239	32.542	1032.7	-28.7	121	30	82.702	28.210	1009.5	-1.0
91	31	82.229	32.544	1030.1	-29.3						

BUOY 11240

BUOY(11240) 92 May					BUOY(11240) 92 Jun						
LAT (N)	LON (+E,-W)	P (MB)	T (C)	LAT (N)	LON (+E,-W)	P (MB)	T (C)				
122	1	82.703	27.910	1003.2	-1.1	153	1	81.661	28.156	1018.1	-4.6
123	2	82.664	27.044	989.9	0.1	154	2	81.613	28.710	1017.4	-4.6
124	3	82.557	26.794	1000.7	-7.0	155	3	81.560	29.161	1013.7	-3.7
125	4	82.467	26.901	1009.7	-11.0	156	4	81.486	29.163	1024.0	-5.6
126	5	82.434	27.042	1008.9	-11.0	157	5	81.624	29.194	1003.9	-6.8
127	6	82.465	26.872	1002.3	-10.1	158	6	81.705	28.959	999.0	-2.8
128	7	82.429	26.430	1002.1	-8.3	159	7	81.664	28.593	1011.7	-4.3
129	8	82.334	25.317	998.5	-11.8	160	8	81.657	29.029	1000.0	-2.3
130	9	82.310	24.459	991.3	-8.0	161	9	81.570	29.367	1011.6	-1.5
131	10	82.337	24.122	983.2	-4.7	162	10	81.502	29.836	1014.0	-1.5
132	11	82.326	24.383	986.8	-4.2	163	11	81.486	30.275	1012.7	-0.2
133	12	82.358	25.845	996.2	-7.1	164	12	81.469	30.711	1010.4	1.9
134	13	82.366	26.638	1005.1	-7.5	165	13	81.466	31.073	1002.9	2.8
135	14	82.374	26.541	1009.9	-6.9	166	14	81.427	31.350	1001.6	-2.7
136	15	82.306	26.138	1002.2	-6.6	167	15	81.383	31.352	1007.0	1.3
137	16	82.208	25.703	1005.1	-6.9	168	16	81.370	30.955	1006.5	1.5
138	17	82.130	25.625	1016.3	-6.5	169	17	81.309	30.913	1008.5	0.6
139	18	82.077	25.532	1023.7	-6.6	170	18	81.216	31.276	1007.2	-0.5
140	19	82.045	25.552	1023.6	-7.1	171	19	81.219	31.761	1004.9	1.6
141	20	82.035	25.550	1019.3	-6.8	172	20	81.328	32.021	995.1	2.2
142	21	82.041	25.526	1010.0	-6.9	173	21	81.435	32.130	997.3	2.2
143	22	82.079	25.189	1000.8	-5.7	174	22	81.520	32.092	1007.8	3.5
144	23	82.040	24.939	1012.3	-5.6	175	23	81.560	31.957	1020.1	4.8
145	24	82.001	25.159	1009.0	-6.3	176	24	81.556	31.673	1027.3	2.7
146	25	81.948	25.709	1008.6	-7.3	177	25	81.543	31.207	1030.7	-2.8
147	26	81.915	26.376	1006.8	-5.8	178	26	81.468	31.160	1024.2	1.9
148	27	81.872	26.861	1006.3	-4.5	179	27	81.417	31.092	1021.6	5.1
149	28	81.800	27.133	1015.1	-4.6	180	28	81.396	30.793	1022.4	3.4
150	29	81.765	27.306	1016.5	-4.6	181	29	81.379	30.390	1022.1	2.5
151	30	81.739	27.501	1019.7	-4.2	182	30	81.361	29.984	1024.9	3.5
152	31	81.722	27.927	1015.5	-3.8						

BUOY(11240) 92 Jul					BUOY(11240) 92 Aug						
LAT (N)	LON (+E,-W)	P (MB)	T (C)	LAT (N)	LON (+E,-W)	P (MB)	T (C)				
183	1	81.324	29.742	1022.9	6.9	214	1	80.762	38.054	1005.9	2.5
184	2	81.273	29.466	1021.2	4.9	215	2	80.757	38.191	996.6	2.0
185	3	81.193	29.277	1019.0	3.3	216	3	80.690	38.412	1000.4	0.9
186	4	81.108	29.421	1014.5	2.1	217	4	80.584	38.606	1006.4	-1.9
187	5	81.013	29.804	1008.3	1.8	218	5	80.545	39.245	1004.8	-1.2
188	6	80.965	30.353	1006.3	2.3	219	6	80.495	39.616	1003.7	-0.5
189	7	80.978	30.841	1004.8	3.2	220	7	80.450	40.159	1005.9	0.7
190	8	80.988	31.035	1001.1	4.1	221	8	80.439	40.504	1004.8	1.4
191	9	80.932	31.340	992.8	2.4	222	9	80.481	40.784	1006.2	2.1
192	10	81.002	32.009	996.1	2.9	223	10	80.518	40.842	1005.6	1.4
193	11	81.038	32.224	1000.4	2.7	224	11	80.527	41.029	1005.5	2.3
194	12	81.091	32.559	999.8	2.4	225	12	80.553	40.883	997.4	0.9
195	13	81.065	32.879	1001.5	-2.7	226	13	80.381	40.794	1004.3	0.5
196	14	81.099	33.215	1000.3	4.2	227	14	80.277	41.161	1018.2	0.7
197	15	81.068	33.328	1004.2	-1.2	228	15	80.319	41.838	1019.9	-0.1
198	16	81.065	33.624	1010.1	4.7	229	16	80.372	42.446	1019.4	1.2
199	17	81.099	33.849	1010.1	2.5	230	17	80.350	42.669	1023.1	1.2
200	18	81.103	33.828	1003.3	3.3	231	18	80.323	42.794	1027.1	2.0
201	19	81.107	34.133	1006.4	2.1	232	19	80.322	42.965	1029.5	1.1
202	20	81.113	34.505	1010.5	2.6	233	20	80.350	43.163	1029.2	-2.8
203	21	81.100	34.693	1012.0	2.6	234	21	80.365	43.193	1024.0	-0.2
204	22	81.092	34.833	1012.3	0.3	235	22	80.359	43.314	1021.5	0.9
205	23	81.063	34.846	1009.3	2.1	236	23	80.325	43.336	1021.5	-0.1
206	24	80.927	34.535	1011.8	2.3	237	24	80.316	43.280	1018.9	0.3
207	25	80.823	34.787	1005.5	1.7	238	25	80.301	43.431	1016.7	0.5
208	26	80.703	35.274	1001.0	1.1	239	26	80.250	43.617	1014.7	-1.2
209	27	80.541	35.605	1009.8	0.6	240	27	80.190	43.713	1017.0	-2.8
210	28	80.510	36.089	1013.9	4.4	241	28	80.117	43.801	1013.9	-6.0
211	29	80.616	36.311	1005.4	-4.3	242	29	80.032	43.846	1012.5	-0.5
212	30	80.688	36.996	1002.8	2.2	243	30	80.090	43.809	1016.3	-0.7
213	31	80.722	37.392	1006.9	-0.4	244	31	80.135	43.943	1013.7	-2.5

BUOY 11240

BUOY(11240) 92 Sep				BUOY(11240) 92 Oct							
LAT (N)	LON (+E, -W)	P (MB)	T (C)	LAT (N)	LON (+E, -W)	P (MB)	T (C)				
245	1	80.102	44.308	1011.8	-1.6	275	1	80.197	46.288	1007.1	-4.6
246	2	80.040	45.016	1009.1	-4.7	276	2	79.998	46.298	1008.1	-10.9
247	3	79.980	45.238	1005.8	-6.4	277	3	79.771	46.492	1011.3	-13.4
248	4	79.874	44.853	1000.7	-7.4	278	4	79.598	46.926	1011.4	-15.3
249	5	79.773	44.814	1008.7	-5.1	279	5	79.498	47.026	1015.5	-13.4
250	6	79.697	45.693	1022.4	-1.9	280	6	79.495	46.603	1016.8	-8.6
251	7	79.660	45.909	1027.6	-2.2	281	7	79.498	46.124	1019.1	-9.8
252	8	79.629	46.018	1032.3	-1.6	282	8	79.604	46.027	1014.1	-8.5
253	9	79.654	46.198	1034.7	-1.6	283	9	79.734	45.888	1009.8	-9.6
254	10	79.739	46.485	1030.8	0.2	284	10	79.855	44.932	1018.8	-17.5
255	11	79.862	46.499	1011.9	0.1	285	11	79.776	44.481	1026.7	-17.2
256	12	79.818	46.899	1010.3	-1.2	286	12	79.700	44.861	1024.0	-14.4
257	13	79.701	47.381	1022.1	-1.9	287	13	79.555	44.988	1024.3	-12.5
258	14	79.759	47.834	1027.4	-5.3	288	14	79.439	45.072	1014.2	-14.4
259	15	79.823	48.318	1029.1	-1.9	289	15	79.282	44.778	1012.0	-13.8
260	16	79.898	48.169	1028.1	-0.1	290	16	79.177	44.511	1009.6	-15.1
261	17	80.045	47.528	1020.8	0.1	291	17	79.106	44.402	1002.1	-18.6
262	18	80.107	47.337	1020.7	-3.7	292	18	79.034	44.374	1002.5	-22.4
263	19	80.104	47.189	1025.0	-1.1	293	19	78.867	43.466	995.7	-15.6
264	20	80.088	46.963	1025.2	-4.2	294	20	78.775	43.729	989.6	-18.5
265	21	80.181	46.689	1024.0	-6.1	295	21	78.570	43.672	993.6	-20.0
266	22	80.133	47.054	1005.9	-1.2	296	22	78.309	43.753	995.2	-18.3
267	23	80.084	46.776	1018.7	-15.8	297	23	78.096	43.579	1003.2	-19.5
268	24	80.077	46.767	1027.8	-8.4	298	24	77.972	43.429	997.1	-23.2
269	25	80.088	47.337	1018.9	-5.5	299	25	77.631	43.200	993.9	-23.3
270	26	80.176	47.696	1006.9	-0.4	300	26	77.297	43.709	998.8	-20.5
271	27	80.177	47.714	1002.5	-1.8	301	27	76.970	44.061	1008.6	-18.6
272	28	80.131	47.322	1022.7	-6.0	302	28	76.823	43.528	1022.8	-17.6
273	29	80.164	47.341	1005.3	-6.2	303	29	76.745	43.276	1028.9	-13.2
274	30	80.189	46.491	1001.7	-2.8	304	30	76.809	43.425	1023.4	-5.9
						305	31	76.899	44.414	1018.7	-4.1

BUOY(11240) 92 Nov					
LAT (N)	LON (+E, -W)	P (MB)	T (C)		
306	1	76.949	44.782	1021.4	-5.8
307	2	77.099	45.411	1017.9	-4.0
308	3	77.240	46.423	1011.8	-4.2
309	4	77.337	46.449	1000.4	-9.8
310	5	77.185	45.730	1005.6	-12.9
311	6	77.001	45.549	1011.6	-18.5
312	7	76.910	45.969	1008.7	-13.1
313	8	77.083	46.191	1002.5	-4.8
314	9	77.436	45.785	996.0	-4.4
315	10	77.513	45.984	1007.8	-4.9
316	11	77.823	45.702	997.1	-2.2
317	12	78.123	45.149	984.5	-1.3
318	13	78.070	44.358	998.8	-3.1
319	14	78.019	44.322	1011.5	-3.3
320	15	78.008	44.487	1009.3	-2.4

BUOY 11241

BUOY(11241) 92 Jan					BUOY(11241) 92 Feb						
	LAT (N)	LON (+E,-W)	P (MB)	T (C)		LAT (N)	LON (+E,-W)	P (MB)	T (C)		
1	1	81.938	44.206	1001.0	-33.7	32	1	81.739	35.339	998.0	-35.5
2	2	81.991	43.636	1004.4	-30.6	33	2	81.694	35.448	999.7	-38.4*
3	3	82.123	42.856	1002.7	-24.1	34	3	81.649	35.503	1003.8	
4	4	82.240	41.981	1002.8	-25.2	35	4	81.610	35.590	1010.3	
5	5	82.255	40.763	1011.0	-25.4	36	5	81.583	35.618	1013.2	-39.5*
6	6	82.243	39.757	1020.2	-31.8	37	6	81.548	35.054	991.6	-31.5*
7	7	82.237	39.098	1017.4	-32.2	38	7	81.498	35.749	989.2	-33.2*
8	8	82.260	38.667	1015.3	-26.4	39	8	81.508	35.509	990.4	-32.1
9	9	82.305	38.209	1015.1	-27.2	40	9	81.345	35.459	995.8	-30.0
10	10	82.305	37.772	1015.6	-33.8	41	10	81.252	35.492	989.1	-24.4
11	11	82.263	37.235	1017.4	-37.7	42	11	81.136	34.764	998.2	-31.5
12	12	82.197	37.113	1018.2	-37.8	43	12	81.091	34.789	1008.5	-35.2*
13	13	82.162	37.282	1010.6	-37.4	44	13	81.069	34.880	1018.4	-37.5
14	14	82.165	36.851	1000.1	-35.6	45	14	81.067	34.863	1019.7	-35.3
15	15	82.160	35.255	992.8	-28.7	46	15	81.157	35.023	1009.5	-24.8
16	16	82.090	33.024	997.4	-24.1	47	16	81.150	35.050	1014.9	-27.0
17	17	82.043	31.919	1011.2	-23.3	48	17	81.166	34.942	1018.3	-27.5
20	20	82.210	31.139	969.4	-11.3	49	18	81.202	35.095	1013.6	-19.5
21	21	82.212	31.639	993.4	-20.8	50	19	81.190	34.912	1013.8	-20.8*
22	22	82.316	32.078	975.2	-10.4	51	20	81.176	34.602	1019.8	-32.5
23	23	82.336	32.674	963.5	-10.7	52	21	81.168	34.472	1011.8	-30.3
24	24	82.140	34.224	980.9	-24.7	53	22	81.206	34.492	997.9	-21.6
25	25	82.003	35.829	977.5	-23.7	54	23	81.280	34.082	1000.3	-18.9
26	26	81.865	35.966	987.8	-23.5	55	24	81.340	33.351	997.2	-11.6
27	27	81.776	36.084	993.6	-28.5	56	25	81.401	32.557	992.9	-6.2
28	28	81.828	35.905	986.9	-28.5	57	26	81.473	32.159	1008.8	-7.1
29	29	81.850	35.434	1005.0	-30.6	58	27	81.521	31.917	1017.1	-11.7
30	30	81.824	35.321	998.1	-29.7	59	28	81.602	31.995	1008.3	-5.1
31	31	81.778	35.261	999.6	-34.5	60	29	81.718	32.040	1006.2	-7.2

BUOY(11241) 92 Mar					BUOY(11241) 92 Apr						
	LAT (N)	LON (+E,-W)	P (MB)	T (C)		LAT (N)	LON (+E,-W)	P (MB)	T (C)		
61	1	81.821	31.813	1006.8	-8.3	92	1	81.653	26.386	1027.1	-22.8
62	2	81.910	31.719	1013.1	-17.0	93	2	81.655	26.216	1022.7	-16.1
63	3	81.988	31.805	1007.1	-16.7	94	3	81.687	25.971	1022.3	-14.0
64	4	82.071	32.136	995.3	-16.6	95	4	81.740	25.318	1012.7	-9.1
65	5	82.018	32.560	1000.9	-22.3	96	5	81.750	25.112	1013.3	-13.7
66	6	82.079	32.015	1000.2	-23.1	97	6	81.727	24.695	1008.7	-6.0
67	7	82.086	31.035	999.3	-27.3	98	7	81.727	24.167	1014.9	-5.7
68	8	82.027	30.606	1015.1	-38.3	99	8	81.744	23.337	1019.6	-12.7
69	9	82.053	30.257	1001.6	-24.0	100	9	81.753	22.897	1025.8	-12.9
70	10	81.969	29.487	985.0	-27.3	101	10	81.806	22.699	1028.8	-13.6
71	11	81.804	29.644	999.7	-38.5	102	11	81.871	22.181	1033.0	-16.3
72	12	81.700	28.881	983.3	-33.6	103	12	81.911	21.847	1032.5	-19.8
73	13	81.608	29.009	991.9	-26.7	104	13	81.887	21.596	1026.6	-19.9
74	14	81.587	28.907	992.9	-15.7	105	14	81.815	21.465	1019.5	-22.2
75	15	81.642	28.752	993.7	-1.8	106	15	81.700	21.465	1016.2	-24.5
76	16	81.826	28.754	996.5	-1.6	107	16	81.612	21.811	1012.3	-21.6
77	17	81.889	28.930	992.9	-6.1	108	17	81.589	21.949	1019.7	-20.9
78	18	81.920	29.044	990.4	-7.6	109	18	81.582	21.529	1018.0	-16.0
79	19	81.958	28.053	983.8	-6.8	110	19	81.577	20.863	1024.2	-11.5
80	20	81.930	27.312	994.8	-15.6	111	20	81.559	20.610	1028.1	-14.7
81	21	81.888	26.889	1003.1	-22.7	112	21	81.562	20.609	1033.4	-11.5
82	22	81.841	26.670	1013.8	-29.3	113	22	81.594	20.726	1037.0	-11.0
83	23	81.789	26.382	1024.4	-30.2	114	23	81.630	21.003	1035.3	-9.8
84	24	81.745	26.394	1018.1	-29.9	115	24	81.676	21.325	1030.4	-6.1
85	25	81.721	26.422	1014.5	-31.4	116	25	81.715	21.694	1028.6	-5.2
86	26	81.707	26.464	1015.7	-32.3	117	26	81.753	21.990	1023.4	-5.1
87	27	81.692	26.506	1011.0	-29.1	118	27	81.821	21.689	1017.3	-2.9
88	28	81.685	26.472	1017.9	-29.2	119	28	81.822	21.823	1018.3	-1.5
89	29	81.678	26.455	1029.5	-29.3	120	29	81.826	21.716	1015.8	-0.6
90	30	81.660	26.470	1033.7	-28.4	121	30	81.834	21.466	1007.7	0.5
91	31	81.660	26.469	1028.7	-28.2						

BUOY 11241

BUOY(11241) 92 May					BUOY(11241) 92 Jun						
LAT (N)	LON (+E,-W)	P (MB)	T (C)	LAT (N)	LON (+E,-W)	P (MB)	T (C)				
122	1	81.833	21.133	1000.4	-0.6	153	1	80.945	17.786	1018.5	-2.0
123	2	81.777	20.340	990.9	-0.6	154	2	80.936	18.020	1019.4	-2.1
124	3	81.622	20.105	1003.7	-9.5	155	3	80.923	18.131	1017.4	-1.7
125	4	81.544	20.117	1011.0	-12.5	156	4	80.920	18.014	1023.5	-2.7
126	5	81.516	20.183	1008.7	-8.6	157	5	81.067	18.030	996.4	2.5
127	6	81.518	19.669	999.8	-6.5	158	6	81.088	18.238	996.4	2.1
128	7	81.472	19.140	999.9	-10.1	159	7	81.076	17.900	1013.5	-2.5
129	8	81.365	17.841	996.2	-11.6	160	8	81.086	18.378	1000.3	0.3
130	9	81.284	16.844	988.1	-1.6	161	9	80.986	18.913	1018.2	-0.5
131	10	81.280	16.505	981.8	2.5	162	10	80.963	19.624	1020.4	2.7
132	11	81.260	16.794	989.5	-4.6	163	11	80.956	20.077	1012.1	5.6
133	12	81.239	18.071	998.5	-6.5	164	12	80.945	20.609	1011.6	4.3
134	13	81.242	18.372	1003.2	-1.1	165	13	80.950	20.875	1000.6	5.3
135	14	81.232	18.132	1011.1	-6.3	166	14	80.922	20.994	1005.6	1.0
136	15	81.188	18.022	1003.0	-8.3	167	15	80.923	20.728	1005.1	0.1
137	16	81.116	17.747	1007.8	-8.8	168	16	80.911	20.032	1006.6	0.7
138	17	81.040	17.724	1019.1	-5.9	169	17	80.864	19.900	1010.7	0.6
139	18	81.022	17.482	1026.4	-4.9	170	18	80.828	19.939	1009.3	1.4
140	19	81.036	17.163	1023.4	-6.8	171	19	80.838	20.063	1001.7	5.1
141	20	81.044	17.111	1018.5	-3.4	172	20	80.889	20.188	986.4	3.8
142	21	81.096	17.245	1007.9	-2.1	173	21	80.937	20.228	991.4	4.1
143	22	81.140	16.927	998.4	-2.5	174	22	80.987	20.156	1004.7	3.9
144	23	81.105	16.627	1013.0	-3.2	175	23	81.019	19.992	1018.7	6.6
145	24	81.073	16.805	1010.2	-4.8	176	24	81.002	19.790	1027.2	4.2
146	25	81.047	16.965	1010.2	-2.2	177	25	81.010	19.229	1029.8	2.0
147	26	81.055	17.279	1007.5	-0.8	178	26	80.980	18.923	1027.4	3.7
148	27	81.041	17.659	1010.8	-0.3	179	27	80.944	18.959	1022.7	3.3
149	28	81.006	17.573	1017.9	0.0	180	28	80.934	18.692	1022.9	3.5
150	29	80.970	17.478	1016.8	-1.8	181	29	80.917	18.286	1022.1	2.4
151	30	80.960	17.581	1020.5	-0.8	182	30	80.920	17.760	1024.4	3.1
152	31	80.968	17.821	1018.0	-1.7						

BUOY(11241) 92 Jul					BUOY(11241) 92 Aug						
LAT (N)	LON (+E,-W)	P (MB)	T (C)	LAT (N)	LON (+E,-W)	P (MB)	T (C)				
183	1	80.918	17.473	1024.4	6.5	214	1	80.377	25.101	1003.3	5.5
184	2	80.903	17.280	1024.2	7.3	215	2	80.372	25.105	996.5	2.6
185	3	80.878	17.145	1022.6	7.0	216	3	80.311	25.274	1002.4	3.9
186	4	80.838	17.233	1017.3	2.7	217	4	80.313	25.393	1004.6	5.4
187	5	80.780	17.858	1010.0	0.5	218	5	80.299	25.595	1001.5	3.9
188	6	80.684	18.716	1005.6	1.3	219	6	80.277	25.787	1000.4	4.7
189	7	80.714	18.880	1004.7	4.1	220	7	80.251	25.912	1005.0	2.8
190	8	80.739	19.060	1001.7	2.9	221	8	80.279	25.711	999.1	3.1
191	9	80.753	19.319	993.1	2.1	222	9	80.271	25.785	1001.5	3.0
192	10	80.801	19.743	994.2	4.4	223	10	80.326	25.831	1000.8	3.4
193	11	80.837	20.027	998.2	4.8	224	11	80.348	26.235	1001.0	2.5
194	12	80.866	20.207	999.7	5.5	225	12	80.264	26.471	1001.0	-0.8
195	13	80.847	20.626	999.1	3.6	226	13	80.017	27.661	1009.2	0.9
196	14	80.823	20.888	1000.5	6.9	227	14	79.880	27.946	1016.0	1.6
197	15	80.813	21.109	1004.2	4.8	228	15	79.932	28.499	1015.9	1.0
198	16	80.809	21.229	1008.3	5.0	229	16	79.933	28.482	1017.5	0.9
199	17	80.787	21.242	1008.8	1.7	230	17	79.862	28.775	1023.0	2.4
200	18	80.715	21.574	1005.3	3.0	231	18	79.893	29.043	1026.4	1.1
201	19	80.697	22.070	1005.9	2.3	232	19	80.015	29.576	1026.7	0.4
202	20	80.689	22.457	1009.7	2.4	233	20	80.209	30.091	1026.5	0.0
203	21	80.667	22.828	1012.8	1.9	234	21	80.421	30.665	1021.9	-0.5
204	22	80.662	23.081	1012.6	3.7	235	22	80.550	31.250	1021.6	-0.6
205	23	80.631	23.357	1012.5	1.9	236	23	80.596	32.140	1021.1	-0.9
206	24	80.580	23.541	1015.6	1.4	237	24	80.636	32.721	1017.8	-1.0
207	25	80.555	23.787	1009.5	1.8	238	25	80.587	33.155	1016.8	-1.0
208	26	80.497	24.406	1005.3	1.6	239	26	80.513	33.335	1016.0	-1.5
209	27	80.484	24.503	1012.0	2.1	240	27	80.351	33.418	1018.7	-1.9
210	28	80.482	24.521	1010.2	6.9	241	28	80.108	33.374	1016.3	-0.4
211	29	80.524	24.432	1001.2	6.0	242	29	80.100	32.432	1013.1	0.3
212	30	80.465	24.665	1001.7	5.5	243	30	80.075	32.089	1014.5	-1.0
213	31	80.426	24.814	1003.5	5.8	244	31	80.056	31.926	1014.2	-0.3

BUOY 11241

BUOY(11241) 92 Sep				BUOY(11241) 92 Oct					
LAT (N)	LON (+E,-W)	P (MB)	T (C)	LAT (N)	LON (+E,-W)	P (MB)	T (C)		
245	1 79.974	32.029	1013.9	-0.8	275	1 79.447	35.194	1009.1	-3.2
246	2 79.926	32.726	1009.0	-0.5	276	2 79.285	35.317	1013.0	-5.7
247	3 79.773	32.663	1008.6	-2.2	277	3 79.163	35.406	1013.6	-5.8
248	4 79.544	31.827	1004.9	-4.3	278	4 79.121	35.155	1013.4	-9.3
249	5 79.391	32.450	1008.4	-1.8	279	5 79.083	34.793	1015.4	-12.4
250	6 79.316	33.671	1022.0	0.0	280	6 79.096	33.967	1012.1	-8.4
251	7 79.331	34.488	1025.5	-1.0	281	7 79.155	33.368	1017.2	-7.4
252	8 79.337	35.061	1031.4	-1.2	282	8 79.264	33.041	1008.3	-3.4
253	9 79.428	35.277	1030.2	-0.6	283	9 79.179	32.935	1005.0	-6.3
254	10 79.558	35.124	1024.4	0.1	284	10 79.231	31.733	1016.0	-7.4
255	11 79.625	34.896	1011.5	-0.7	285	11 79.183	30.907	1027.9	-13.2
256	12 79.571	35.310	1012.9	-1.6	286	12 79.201	31.245	1026.6	-8.9
257	13 79.550	35.635	1022.9	-1.9	287	13 79.037	31.057	1028.0	-8.1
258	14 79.697	35.797	1020.8	-0.9	288	14 78.883	30.847	1018.8	-7.8
259	15 79.713	35.723	1027.7	-1.1	289	15 78.752	30.021	1016.4	-10.0
260	16 79.780	35.423	1023.6	-0.6	290	16 78.654	29.577	1013.1	-13.7
261	17 79.868	35.368	1016.5	-0.5	291	17 78.504	29.198	1005.5	-12.5
262	18 79.902	35.291	1019.4	-0.4	292	18 78.360	28.922	1004.4	-19.9
263	19 79.872	34.876	1029.0	-0.8	293	19 78.220	28.662	1000.3	-13.9
264	20 79.858	35.157	1022.6	-1.3	294	20 78.068	29.041	994.3	-14.4
265	21 79.941	34.966	1019.8	-1.2	295	21 77.891	28.891	1002.8	-17.2
266	22 79.925	35.773	1009.8	-0.3	296	22 77.743	28.855	1003.3	-14.0
267	23 79.791	35.542	1018.1	-3.9	297	23 77.656	28.769	1005.9	-13.3
268	24 79.863	35.281	1026.8	-4.2	298	24 77.579	28.339	1001.0	-17.5
269	25 79.995	35.904	1014.3	-1.1	299	25 77.390	28.110	1003.1	-17.6
270	26 80.200	36.658	1002.6	-0.9	300	26 77.236	28.137	1006.9	-18.9
271	27 80.025	36.949	1005.3	-0.8	301	27 77.122	28.076	1014.9	-17.1
272	28 79.903	36.637	1021.2	-1.3	302	28 76.963	27.724	1024.7	-15.3
273	29 79.860	36.006	1006.8	-2.3	303	29 76.919	27.555	1025.2	-11.0
274	30 79.603	35.423	1005.3	-3.4	304	30 76.914	27.802	1021.8	-5.3
					305	31 76.815	27.856	1017.7	-6.3

BUOY(11241) 92 Nov				BUOY(11241) 92 Dec					
LAT (N)	LON (+E,-W)	P (MB)	T (C)	LAT (N)	LON (+E,-W)	P (MB)	T (C)		
306	1 76.972	28.022	1014.2	-2.5	336	1 76.889	17.521	994.8	-1.1
307	2 76.970	28.621	1013.7	-5.2	337	2 76.823	17.442	990.3	-4.0
308	3 76.945	28.724	1005.8	-5.7	338	3 76.504	16.748	990.9	-8.8
309	4 76.747	28.012	1005.6	-11.9	339	4 76.503	16.730	995.6	-14.4
310	5 76.361	27.543	1015.4	-15.8	340	5 76.502	16.733	1000.3	-14.0
311	6 76.236	27.072	1014.2	-15.2	341	6 76.501	16.733	1008.3	-14.4
312	7 76.307	26.920	999.9	-6.1	342	7 76.501	16.736	1013.9	-10.8
313	8 76.363	27.045	988.7	-4.8	343	8 76.500	16.734	995.6	-2.7
314	9 76.241	26.909	1002.9	-9.2	344	9 76.387	16.937	996.7	-6.9
315	10 76.295	26.091	988.3	-2.0	345	10 76.563	15.231	981.2	-7.2
316	11 76.328	25.809	979.8	-0.1	346	11 76.622	14.259	980.1	-7.3
317	12 76.311	25.184	977.6	-0.5	347	12 76.578	13.347	996.3	-6.1
318	13 76.084	25.593	1003.7	-4.3	348	13 76.532	13.349	1004.9	-6.7
319	14 76.073	25.383	1007.1	-2.5	349	14 76.585	13.045	1006.3	-10.3
320	15 76.040	25.147	1004.9	-2.2	350	15 76.699	12.457	1003.9	-8.5
321	16 76.068	25.461	1006.6	-0.7	351	16 76.889	11.102	1002.8	-6.5
322	17 76.028	25.544	1015.4	-1.5	352	17 77.031	10.451	995.3	-7.0
323	18 75.968	25.212	1019.1	-2.9	353	18 77.076	10.192	999.7	-8.1
324	19 76.002	24.600	1019.1	-2.8	356	21 76.913	9.911		-31.5*
325	20 76.099	23.690	1023.7	-2.6	357	22 77.121	8.733		
326	21 76.255	23.079	1025.9	-4.3	358	23 77.244	8.950		
327	22 76.272	23.001	1023.4	-7.8	359	24 77.427	9.309		
328	23 76.346	22.351	1024.3	-13.7	360	25 77.514	9.028		
329	24 76.392	22.123	1018.1	-12.9	361	26 77.542	9.063		
330	25 76.424	21.388	1020.3	-10.1	362	27 77.498	8.921		
331	26 76.598	20.622	1017.5	-1.7	363	28 77.901	8.462		
332	27 76.732	19.883	1014.9	0.2	364	29 77.985	8.637		
333	28 76.931	18.920	1010.5	-0.1	365	30 78.551	8.858		
334	29 77.007	18.310	1011.6	-0.8	366	31 78.752	10.106		
335	30 76.907	17.520	1003.0	-2.8					

BUOY 11243

BUOY(11243) 92 Jan					BUOY(11243) 92 Feb						
	LAT (N)	LON (+E,-W)	P (MB)	T (C)		LAT (N)	LON (+E,-W)	P (MB)	T (C)		
1	1	82.100	42.537	1001.0	-36.4	32	1	81.852	33.287	999.2	-36.7
2	2	82.156	42.003	1004.6	-31.9	33	2	81.813	33.398	1001.5	-37.9
3	3	82.280	41.139	1002.4	-24.8	34	3	81.768	33.458	1005.2	-39.5*
4	4	82.373	40.184	1002.9	-25.7	35	4	81.729	33.486	1009.9	
5	5	82.375	38.983	1012.2	-26.3	36	5	81.710	33.482	1013.0	-39.5*
6	6	82.366	38.022	1021.1	-33.4	37	6	81.678	33.143	998.1	-35.9
7	7	82.355	37.433	1017.9	-34.1	38	7	81.666	33.636	989.2	-34.2
8	8	82.382	36.928	1015.2	-26.8	39	8	81.692	33.697	992.4	-34.2
9	9	82.420	36.452	1015.3	-28.2	40	9	81.590	33.899	995.3	-31.7
10	10	82.424	36.009	1015.8	-35.4	41	10	81.522	33.981	993.1	-28.3
11	11	82.382	35.495	1018.0	-39.1	42	11	81.430	33.450	999.4	-32.5
12	12	82.316	35.386	1018.6	-38.4	43	12	81.397	33.463	1009.3	-37.8
13	13	82.277	35.557	1011.0	-38.2	44	13	81.379	33.509	1019.0	-39.8*
14	14	82.274	35.061	1000.2	-36.5	45	14	81.395	33.557	1017.6	-36.1
15	15	82.262	33.472	993.4	-29.6	46	15	81.449	33.584	1011.4	-26.4
16	16	82.192	31.344	999.7	-26.3	47	16	81.448	33.603	1014.9	-27.4
17	17	82.137	30.212	1010.8	-25.3	48	17	81.456	33.505	1017.0	-27.2
18	18	82.124	29.810	1007.8	-28.3	49	18	81.459	33.522	1013.1	-20.6
19	19	82.113	29.626	1005.1	-30.1	50	19	81.437	33.236	1014.0	-21.7
20	20	82.288	29.413	973.6	-20.6	51	20	81.420	32.898	1018.9	-30.3
21	21	82.285	29.832	993.9	-21.1	52	21	81.408	32.750	1010.6	-29.9
22	22	82.390	30.241	974.6	-15.2	53	22	81.432	32.721	998.9	-23.1
23	23	82.404	30.815	966.7	-14.0	54	23	81.472	32.352	998.0	-18.8
24	24	82.231	32.258	980.4	-24.0	55	24	81.513	31.735	997.1	-14.4
25	25	82.086	33.524	980.2	-23.1	56	25	81.573	31.001	995.9	-9.0
26	26	81.956	33.968	988.1	-24.3	57	26	81.640	30.517	1008.0	-8.1
27	27	81.885	34.085	993.1	-27.9	58	27	81.683	30.249	1015.3	-11.4
28	28	81.947	33.738	994.9	-28.1	59	28	81.756	30.252	1008.9	-8.2
29	29	81.967	33.312	1002.3	-30.1	60	29	81.864	30.271	1005.3	-7.5
30	30	81.941	33.217	998.2	-29.9						
31	31	81.889	33.192	999.5	-36.3						

BUOY(11243) 92 Mar					BUOY(11243) 92 Apr						
	LAT (N)	LON (+E,-W)	P (MB)	T (C)		LAT (N)	LON (+E,-W)	P (MB)	T (C)		
61	1	81.957	30.050	1006.3	-9.2	92	1	81.756	24.360	1025.8	-25.3*
62	2	82.043	29.950	1011.6	-14.5	93	2	81.763	24.206		
63	3	82.126	30.014	1004.2	-14.3	94	3	81.789	23.913		
64	4	82.186	30.349	997.2	-16.6	95	4	81.822	23.442		
65	5	82.155	30.551	1000.4	-21.1	96	5	81.829	23.021		-9.7*
66	6	82.195	30.034	999.7	-21.7	97	6	81.812	22.642	1009.1	-8.3
67	7	82.201	29.146	1001.1	-26.4	98	7	81.806	22.051	1014.5	-7.7
68	8	82.150	28.685	1011.9	-35.3	99	8	81.818	21.292	1019.8	-11.9
69	9	82.161	28.294	1000.0	-28.8	100	9	81.844	20.764	1024.0	-14.3
70	10	82.070	27.625	990.2	-28.3	101	10	81.890	20.494	1027.7	-14.4
71	11	81.922	27.555	996.4	-36.4	102	11	81.942	20.079	1031.8	-14.4
72	12	81.816	26.968	984.8	-33.9	103	12	81.977	19.756	1031.2	-19.3
73	13	81.730	27.071	992.0	-27.1	104	13	81.960	19.509	1026.4	-22.5
74	14	81.709	27.018	994.2	-18.1	105	14	81.892	19.385	1020.6	-23.0
75	15	81.761	26.789	992.3	-7.3	106	15	81.779	19.402	1016.7	-24.5
76	16	81.902	26.693	991.7	-5.1	107	16	81.700	19.711	1013.1	-22.2
77	17	81.968	26.900	992.7	-7.6	108	17	81.684	19.713	1017.8	-22.9
78	18	81.994	26.966	989.6	-8.4	109	18	81.702	19.144	1018.4	-18.3
79	19	82.022	26.077	986.2	-8.8	110	19	81.718	18.423	1023.7	-13.6
80	20	81.999	25.285	994.9	-15.2	111	20	81.718	18.038	1028.0	-13.6
81	21	81.959	24.886	1003.8	-21.6	112	21	81.727	18.032	1032.3	-11.8
82	22	81.914	24.633	1015.1	-27.1	113	22	81.752	18.181	1033.7	-9.7
83	23	81.869	24.425		-29.8*	114	23	81.787	18.444	1032.5	-8.1
87	27	81.784	24.483			115	24	81.835	18.817	1030.3	-6.0
88	28	81.779	24.498			116	25	81.875	19.194	1027.0	-6.8
89	29	81.769	24.481	1029.6	-31.5*	117	26	81.914	19.339	1022.5	-8.1
90	30	81.759	24.484	1032.2	-32.8	118	27	81.966	19.180	1018.0	-4.7
91	31	81.757	24.473	1028.7	-29.8	119	28	81.978	19.140	1016.4	-2.5
						120	29	81.983	19.048	1013.9	-1.7
						121	30	81.997	18.792	1007.7	-0.9

BUOY 11243

BUOY(11243) 92 May				BUOY(11243) 92 Jun							
LAT (N)	LON (+E,-W)	P (MB)	T (C)	LAT (N)	LON (+E,-W)	P (MB)	T (C)				
122	1	82.005	18.430	999.8	-1.0	153	1	80.668	14.444	1020.2	-3.2
123	2	81.906	17.667	999.4	-3.2	154	2	80.633	14.830	1017.9	-3.0
124	3	81.775	17.192		-5.7*	155	3	80.606	14.962	1018.6	-2.4
125	4	81.692	17.106	1008.4	-9.3*	156	4	80.591	14.908	1019.8	-2.5
126	5	81.660	17.128	1008.3	-8.7	157	5	80.756	14.862	999.0	-1.2
127	6	81.651	16.515	1002.5	-7.4	158	6	80.789	15.106	997.3	-0.3
128	7	81.613	15.651	1000.4	-8.2	159	7	80.783	15.022	1001.1	-0.3
129	8	81.501	14.478	996.9	-9.7	160	8	80.758	15.483	1005.8	-0.4
130	9	81.378	13.516	989.3	-9.0	161	9	80.685	16.550	1017.4	-0.6
131	10	81.336	13.113	983.4	-6.5	166	14	80.652	17.526	1005.8	0.4*
132	11	81.294	13.300	989.7	-5.6	171	19	80.599	16.367		
133	12	81.250	14.175	998.1	-6.2*	172	20	80.673	16.478	986.5	
134	13	81.226	14.395	1003.8	-6.4	173	21	80.739	16.578	992.1	
135	14	81.174	14.122	1009.1	-6.4						
136	15	81.105	13.826	1005.3	-6.6						
137	16	81.024	13.674	1010.3	-6.7						
138	17	80.922	13.662	1019.2	-6.4						
139	18	80.871	13.655	1023.7	-5.6						
140	19	80.848	13.498	1023.8	-4.7						
141	20	80.847	13.504	1017.9	-4.4						
142	21	80.875	13.409	1012.0	-4.0						
143	22	80.907	13.269	1007.8	-3.5						
144	23	80.896	13.130	1012.3	-3.4						
145	24	80.853	13.321	1011.7	-4.5						
146	25	80.819	13.492	1010.3	-4.7						
147	26	80.828	13.899	1005.2	-3.6						
148	27	80.802	14.267	1010.9	-2.7						
149	28	80.758	14.183	1016.9	-2.9						
150	29	80.728	14.109	1018.9	-2.9						
151	30	80.714	14.179	1018.7	-2.4						
152	31	80.703	14.432	1019.1	-2.3						

BUOY(11243) 92 Jul				
LAT (N)	LON (+E,-W)	P (MB)	T (C)	
188	6	80.430	16.051	1006.5
189	7	80.539	16.081	1005.1
190	8	80.605	16.769	1001.6
191	9	80.521	17.138	993.9
192	10	80.502	17.836	994.5
193	11	80.558	18.126	997.9
194	12	80.614	18.162	999.4
195	13	80.609	18.491	999.1
196	14	80.585	18.593	1000.5
197	15	80.575	18.689	1004.5
198	16	80.579	18.787	1007.6
199	17	80.566	18.667	1009.1
200	18	80.524	18.733	1005.3
201	19	80.513	19.148	1006.6
202	20	80.549	19.660	1010.2
203	21	80.478	20.416	1012.6
204	22	80.416	20.682	1013.1
205	23	80.401	20.680	1014.0
206	24	80.375	20.717	1016.6
207	25	80.364	20.753	1010.9
208	26	80.360	20.846	1006.8
209	27	80.349	20.896	1012.7
210	28	80.376	20.926	1009.1
211	29	80.407	21.033	1001.1
212	30	80.453	21.447	1001.4

BUOY 11244

BUOY(11244) 92 Jan				BUOY(11244) 92 Feb							
LAT (N)	LON (+E,-W)	P (MB)	T (C)	LAT (N)	LON (+E,-W)	P (MB)	T (C)				
1	1	81.901	46.806	1001.4	-36.7	32	1	81.843	37.903	997.4	-35.9
2	2	81.940	46.270	1005.3	-31.3	33	2	81.793	38.008	999.3	-38.5*
3	3	82.047	45.568	1003.3	-25.8	34	3	81.752	38.059	1003.4	
4	4	82.158	44.761	1003.6	-26.3	35	4	81.698	38.092	1010.1	
5	5	82.182	43.458	1011.6	-25.3	36	5	81.665	38.097	1012.7	-40.1*
6	6	82.174	42.418	1020.0	-31.8	37	6	81.633	37.426	989.4	-27.8
7	7	82.165	41.775	1017.2	-31.6	38	7	81.626	37.611	989.3	-34.0
8	8	82.194	41.322	1015.8	-26.7	39	8	81.622	37.361	989.6	-31.2*
9	9	82.241	40.899	1015.6	-28.8	40	9	81.446	37.232	994.8	-29.3
10	10	82.247	40.541	1016.0	-36.1	41	10	81.339	37.187	989.2	-23.2
11	11	82.207	39.960	1016.9	-38.6	42	11	81.214	36.478	997.4	-32.3
12	12	82.139	39.800	1017.2	-38.1	43	12	81.155	36.497	1008.1	-36.8
13	13	82.098	39.970	1010.7	-38.4	44	13	81.121	36.592	1018.4	-39.7
14	14	82.103	39.591	1000.4	-37.4*	45	14	81.110	36.590	1019.4	-39.7*
15	15	82.129	37.997	993.3	-28.3	46	15	81.197	36.746	1010.5	-25.8
16	16	82.108	35.803	997.7	-23.1	47	16	81.192	36.810	1015.3	-29.8
17	17	82.091	34.830	1011.4	-23.8	48	17	81.202	36.708	1019.1	-33.7
18	18	82.083	34.450	1007.2	-28.4	49	18	81.236	36.857	1013.7	-20.2
19	19	82.077	34.280	1005.8	-29.2	50	19	81.230	36.694	1014.1	-23.6
20	20	82.250	34.027	971.4	-10.8	51	20	81.215	36.376	1019.8	-34.5
21	21	82.290	34.398	993.5	-19.3	52	21	81.212	36.257	1012.2	-33.9
22	22	82.386	34.879	975.6	-11.4	53	22	81.261	36.265	998.6	-21.5
23	23	82.422	35.478	961.8	-9.8	54	23	81.336	35.916	1001.3	-19.1
24	24	82.233	37.146	979.7	-24.4	55	24	81.398	35.254	998.4	-11.7
25	25	82.100	38.709	976.4	-23.6	56	25	81.472	34.461	993.8	-6.4
26	26	81.974	38.699	987.1	-24.1	57	26	81.553	34.040	1010.0	-8.6
27	27	81.885	38.658	993.5	-30.8	58	27	81.597	33.825	1018.1	-12.7
28	28	81.925	38.454	987.8	-29.3	59	28	81.686	33.913	1009.3	-5.8
29	29	81.952	38.002	1004.9	-33.0	60	29	81.806	33.999	1007.1	-7.7
30	30	81.928	37.904	998.5	-31.1						
31	31	81.884	37.847	999.0	-36.0						

BUOY(11244) 92 Mar				BUOY(11244) 92 Apr							
LAT (N)	LON (+E,-W)	P (MB)	T (C)	LAT (N)	LON (+E,-W)	P (MB)	T (C)				
61	1	81.911	33.781	1007.7	-9.0	92	1	81.735	28.436	1027.7	-24.5
62	2	82.002	33.692	1013.7	-18.9	93	2	81.746	28.296	1023.6	-17.4
63	3	82.083	33.806	1008.0	-18.7	94	3	81.785	28.070	1023.4	-15.1
64	4	82.178	34.176	995.2	-15.6	95	4	81.927	27.566	1014.8	-11.0
65	5	82.131	34.432	1000.9	-22.9	96	5	81.977	27.225	1013.5	-13.6
66	6	82.188	33.976	1000.7	-23.1	97	6	81.963	26.812	1009.5	-7.3
67	7	82.192	33.018	1000.1	-28.0	98	7	81.976	26.279	1016.2	-6.8
68	8	82.130	32.584	1015.6	-38.7*	99	8	81.994	25.477	1021.4	-14.5
69	9	82.147	32.307	1001.7	-23.7	100	9	82.002	25.042	1026.3	-14.9
70	10	82.086	31.547	984.2	-27.1	101	10	82.054	24.852	1030.1	-15.0
71	11	81.910	31.692	999.8	-39.1	102	11	82.117	24.373	1034.3	-18.1
72	12	81.803	30.785	982.2	-33.2	103	12	82.155	24.079	1032.9	-22.0
73	13	81.707	30.920	991.7	-26.1	104	13	82.128	23.810	1026.3	-21.8
74	14	81.691	30.804	992.7	-14.7	105	14	82.058	23.658	1018.6	-22.9
75	15	81.759	30.665	995.1	-1.8	106	15	81.951	23.727	1015.2	-25.5
76	16	81.944	30.704	997.0	-1.8	107	16	81.901	24.163	1012.0	-23.3
77	17	82.020	30.908	993.5	-4.9	108	17	81.903	24.311	1020.5	-24.0
78	18	82.052	31.040	991.0	-7.4	109	18	81.911	23.885	1019.6	-18.1
79	19	82.090	30.070	985.2	-7.6	110	19	81.912	23.238	1025.8	-14.3
80	20	82.060	29.322	995.1	-16.4	111	20	81.895	23.018	1029.0	-17.6
81	21	82.021	28.898	1003.3	-23.8	112	21	81.898	23.004	1034.0	-14.7
82	22	81.974	28.642	1014.0	-30.0	113	22	81.928	23.129	1037.5	-13.2
83	23	81.924	28.358	1024.2	-32.7	114	23	81.960	23.426	1035.3	-12.4
84	24	81.875	28.345	1017.6	-34.0	115	24	82.003	23.749	1030.5	-9.0
85	25	81.851	28.379	1014.6	-35.4	116	25	82.041	24.115	1028.5	-8.4
86	26	81.822	28.435	1015.3	-34.5	117	26	82.084	24.422	1024.2	-8.8
87	27	81.787	28.503	1010.7	-30.5	118	27	82.154	24.148	1018.0	-6.1
88	28	81.765	28.460	1017.7	-31.2	119	28	82.156	24.258	1018.6	-3.8
89	29	81.749	28.447	1029.6	-31.5	120	29	82.162	24.152	1016.2	-2.4
90	30	81.736	28.445	1033.5	-32.1	121	30	82.171	23.889	1008.2	-1.5
91	31	81.734	28.453	1029.4	-31.2						

BUOY 11244

BUOY (11244) 92 May					BUOY (11244) 92 Jun						
	LAT (N)	LON (+E, -W)	P (MB)	T (C)		LAT (N)	LON (+E, -W)	P (MB)	T (C)		
122	1	82.173	23.562	1001.3	-1.5	153	1	81.135	23.263	1018.4	-6.9
123	2	82.121	22.744	990.5	-1.7	154	2	81.102	23.771	1019.7	-5.2
124	3	81.974	22.508	1002.8	-10.4	155	3	81.055	24.136	1015.5	-5.2
125	4	81.881	22.609	1010.4	-15.5	156	4	81.024	24.230	1024.8	-6.6
126	5	81.845	22.707	1008.9	-10.5	157	5	81.200	24.105	999.5	-2.5
127	6	81.840	22.260	1000.6	-10.5	158	6	81.234	24.091	996.8	-2.7
128	7	81.784	21.760	1000.9	-12.7	159	7	81.199	23.673	1014.0	-7.6
129	8	81.678	20.491	996.9	-13.5	160	8	81.204	24.092	998.8	-1.9
130	9	81.602	19.556	989.2	-2.9	161	9	81.032	24.826	1017.7	-3.9
131	10	81.587	19.222	981.9	-1.0	162	10	80.957	25.586	1020.8	-2.5
132	11	81.538	19.648	989.0	-5.5	163	11	80.960	25.920	1012.6	1.2
133	12	81.546	21.190	998.4	-8.8	164	12	80.925	26.226	1012.5	0.9
134	13	81.555	21.786	1003.8	-8.6	165	13	80.930	26.441	1000.7	1.1
135	14	81.549	21.781	1010.2	-8.2	166	14	80.864	26.601	1004.7	-2.5
136	15	81.475	21.698	1002.2	-9.9	167	15	80.852	26.523	1005.6	-4.2
137	16	81.378	21.552	1006.9	-9.5	168	16	80.851	26.104	1006.7	-4.9
138	17	81.317	21.734	1018.3	-8.5	169	17	80.809	26.166	1009.5	-3.5
139	18	81.275	21.591	1026.5	-9.0	170	18	80.704	26.561	1009.1	-3.3
140	19	81.256	21.488	1024.0	-10.3	171	19	80.736	26.803	1004.1	-1.0
141	20	81.251	21.427	1018.5	-10.1	172	20	80.893	26.941	990.1	0.9
142	21	81.272	21.526	1009.2	-6.6	173	21	80.993	26.963	991.6	0.3
143	22	81.319	21.187	998.5	-5.4	174	22	81.066	26.886	1005.8	0.5
144	23	81.281	20.900	1013.4	-7.9	175	23	81.114	26.744	1020.1	1.2
145	24	81.258	21.080	1010.1	-9.2	176	24	81.098	26.498	1027.8	-0.4
146	25	81.227	21.507	1010.0	-8.1	177	25	81.088	26.019	1030.9	-0.6
147	26	81.221	21.927	1008.2	-5.8	178	26	81.029	25.941	1025.7	-0.9
148	27	81.193	22.428	1010.2	-5.1	179	27	80.970	26.117	1022.3	0.0
149	28	81.180	22.521	1017.5	-6.7	180	28	80.955	25.979	1022.7	-0.7
150	29	81.178	22.536	1015.6	-6.7	181	29	80.938	25.733	1021.8	-1.3
151	30	81.176	22.676	1021.0	-4.6	182	30	80.924	25.388	1024.9	-0.3
152	31	81.164	23.046	1017.3	-5.1						

BUOY (11244) 92 Jul					
	LAT (N)	LON (+E, -W)	P (MB)	T (C)	
183	1	80.890	25.234	1023.7	-0.2
184	2	80.849	25.186	1022.8	0.1
185	3	80.784	25.268	1020.4	0.4
186	4	80.689	25.578	1015.8	-0.7
187	5	80.597	26.128	1009.2	-1.5
188	6	80.526	26.755	1006.8	0.2
189	7	80.506	27.128	1005.1	0.5
190	8	80.518	27.234	1001.3	0.3
191	9	80.448	27.638	993.9	0.4
192	10	80.510	28.208	995.6	0.2*
193	11	80.529	28.374	999.3	
194	12	80.556	28.685	1000.0	
195	13	80.548	28.851	1001.2	
196	14	80.593	29.116	1000.3	
197	15	80.588	29.172	1004.8	
198	16	80.636	29.396	1009.4	
199	17	80.732	29.634	1008.7	-40.0*
200	18	80.742	29.497	1004.1	
201	19	80.767	29.678	1006.7	
202	20	80.822	29.851	1010.1	
203	21	80.845	29.883	1012.7	
204	22	80.887	29.749	1012.6	
205	23	80.891	29.712	1010.2	
206	24	80.776	29.438	1013.7	
207	25	80.666	29.643	1007.5	
208	26	80.506	30.193	1003.4	
209	27	80.396	30.674	1011.4	
210	28	80.409	31.045	1013.1	
211	29	80.538	31.533	1004.0	
212	30	80.642	32.535	1002.7	

BUOY 11245

BUOY(11245) 92 Jan					BUOY(11245) 92 Feb				
LAT (N)	LON (+E,-W)	P (MB)	T (C)	LAT (N)	LON (+E,-W)	P (MB)	T (C)		
1	82.118	52.935	1003.6	-37.2	33	82.213	43.784	998.6	-39.7*
2	82.139	52.474	1007.6	-32.2	34	82.179	43.797	1003.0	
3	82.215	51.920	1007.3	-26.2	35	82.139	43.784	1009.5	
4	82.311	51.172	1005.8	-27.7	36	82.133	43.739	1012.9	-40.3*
5	82.360	49.927	1014.2	-25.9	37	82.099	43.341	992.0	-27.1
6	82.346	48.825	1020.6	-31.1	38	82.176	42.981	990.5	-29.0
7	82.334	48.156	1018.3	-29.2	39	82.163	42.708	990.1	-28.2
8	82.368	47.722	1017.8	-30.1	40	82.025	42.044	991.3	-21.1
9	82.410	47.340	1017.5	-32.3	41	81.949	41.286	990.2	-22.1
10	82.415	46.980	1017.0	-36.3	42	81.822	40.348	996.8	-31.9
11	82.376	46.390	1016.4	-38.5	43	81.750	40.280	1007.9	-34.3
12	82.312	46.175	1015.4	-38.1	44	81.730	40.244	1018.4	-35.6
13	82.278	46.317	1009.6	-37.6	45	81.730	40.281	1020.0	-34.4
14	82.277	45.945	1002.8	-37.3	46	81.792	40.347	1011.5	-24.6
15	82.285	44.585	996.3	-29.8	47	81.790	40.355	1015.6	-27.3
16	82.280	42.453	999.5	-22.5	48	81.791	40.274	1019.8	-31.3
17	82.271	41.446	1011.4	-24.4	49	81.816	40.464	1013.0	-19.5*
18	82.264	41.058	1008.2	-27.9	50	81.776	40.334	1014.6	-27.8
19	82.258	40.917	1006.6	-30.8	51	81.748	39.996	1020.4	-33.9
20	82.411	40.779	977.2	-12.4	52	81.745	39.922	1013.3	-31.5
21	82.532	40.823	992.9	-15.3	53	81.795	40.005	1000.4	-23.7
22	82.621	41.416	975.6	-11.1	54	81.872	39.818	1003.7	-21.5
23	82.678	41.980	958.9	-8.1	55	81.937	39.195	1001.4	-12.8
24	82.523	43.432	976.5	-23.6	56	82.019	38.442	997.2	-8.5
25	82.435	44.817	974.7	-23.4	57	82.101	38.025	1012.2	-9.5
26	82.393	44.769	985.7	-26.4	58	82.145	37.824	1019.9	-12.7
27	82.342	44.664	993.6	-32.6	59	82.224	37.830	1010.9	-7.2
28	82.358	44.400	990.4	-26.2	60	82.333	38.012	1009.4	-7.7
29	82.359	43.969	1005.0	-34.4					
30	82.338	43.831	998.8	-30.6					

BUOY(11245) 92 Mar					BUOY(11245) 92 Apr				
LAT (N)	LON (+E,-W)	P (MB)	T (C)	LAT (N)	LON (+E,-W)	P (MB)	T (C)		
61	82.437	37.858	1009.8	-9.0	92	82.275	31.853	1028.2	-27.4
62	82.525	37.810	1015.1	-18.6	93	82.293	31.733	1024.7	-19.3
63	82.607	37.874	1009.1	-21.0	94	82.329	31.565	1025.7	-17.8
64	82.716	38.165	992.9	-17.1	95	82.451	31.206	1019.1	-13.6
65	82.696	37.980	1002.4	-23.4	96	82.541	30.695	1013.4	-14.9
66	82.736	37.456	1002.6	-22.1	97	82.531	30.192	1011.3	-8.0
67	82.737	36.578	1002.5	-32.3	98	82.548	29.514	1018.1	-6.4
68	82.687	36.182	1015.8	-39.1*	99	82.565	28.751	1023.9	-15.1
69	82.690	36.003	1003.7	-24.7	100	82.579	28.285	1027.7	-15.3
70	82.640	35.180	984.6	-27.2	101	82.629	28.182	1032.4	-15.1
71	82.457	35.284	1000.0	-39.0*	102	82.686	27.780	1036.1	-20.1
72	82.359	34.334	981.7	-31.7	103	82.716	27.554	1034.0	-21.9
73	82.253	34.387	990.9	-24.3	104	82.688	27.296	1026.2	-23.5
74	82.246	34.217	994.4	-13.3	105	82.622	27.089	1018.5	-24.3
75	82.330	34.051	997.3	-2.0	106	82.519	27.075	1013.5	-26.8
76	82.515	34.145	998.7	-1.9	107	82.469	27.492	1011.3	-27.0
77	82.598	34.323	994.2	-4.3	108	82.474	27.599	1021.6	-26.2
78	82.631	34.469	992.7	-7.5	109	82.482	27.202	1022.2	-19.3
79	82.651	33.658	987.5	-9.8	110	82.478	26.650	1027.8	-16.1
80	82.620	32.839	996.1	-18.6	111	82.461	26.428	1030.2	-19.8
81	82.588	32.477	1003.5	-24.3	112	82.463	26.395	1034.7	-17.5
82	82.535	32.085	1014.5	-31.2	113	82.492	26.563	1037.6	-16.1
83	82.487	31.806	1024.7	-31.3	114	82.517	26.893	1035.7	-16.7
84	82.438	31.765	1017.8	-30.4	115	82.561	27.238	1030.7	-11.6
85	82.412	31.825	1015.0	-33.7	116	82.602	27.633	1028.7	-10.1
86	82.379	31.890	1015.1	-34.6	117	82.643	28.021	1025.5	-9.0
87	82.340	31.988	1010.9	-29.9	118	82.705	27.807	1019.4	-6.9
88	82.319	31.942	1017.5	-31.0	119	82.718	27.912	1019.3	-4.4
89	82.296	31.891	1029.5	-31.5	120	82.725	27.766	1017.2	-2.5
90	82.283	31.918	1033.2	-32.5	121	82.737	27.511	1009.4	-1.5
91	82.278	31.935	1030.3	-31.4					

BUOY 11245

BUOY(11245)		LAT	LON	P	T	BUOY(11245)		LAT	LON	P	T
92 May		(N)	(+E,-W)	(MB)	(C)	92 Jun		(N)	(+E,-W)	(MB)	(C)
122	1	82.739	27.213	1002.9	-1.5	153	1	81.688	27.480	1017.8	-7.3
123	2	82.698	26.342	989.9	-1.6	154	2	81.636	28.108	1018.6	-5.7
124	3	82.587	26.100	1001.0	-10.3	155	3	81.588	28.542	1013.1	-4.5*
125	4	82.500	26.227	1009.7	-17.2	156	4	81.508	28.544	1025.0	
126	5	82.465	26.366	1008.8	-16.1	157	5	81.665	28.592	1002.2	
127	6	82.497	26.186	1002.3	-12.6	158	6	81.739	28.329	997.6	
128	7	82.458	25.742	1002.3	-14.8	159	7	81.685	27.952	1013.5	
129	8	82.368	24.656	998.6	-14.5	160	8	81.687	28.412	998.3	
130	9	82.338	23.787	991.0	-3.0	161	9	81.582	28.669	1016.1	
131	10	82.365	23.450	983.0	-0.3	162	10	81.512	29.185	1019.6	
132	11	82.352	23.701	986.7	-4.4	163	11	81.511	29.661	1011.8	
133	12	82.382	25.166	995.7	-9.5	164	12	81.483	30.091	1012.2	
134	13	82.399	25.964	1004.8	-8.2	165	13	81.504	30.400	1000.7	
135	14	82.400	25.862	1010.1	-8.9	166	14	81.445	30.745	1002.9	
136	15	82.332	25.456	1002.0	-8.5	167	15	81.409	30.747	1006.9	
137	16	82.235	25.028	1005.3	-9.2	168	16	81.393	30.336	1006.5	
138	17	82.149	24.950	1017.7	-8.2	169	17	81.332	30.295	1008.4	
139	18	82.094	24.843	1025.9	-9.4	170	18	81.236	30.658	1007.4	
140	19	82.066	24.880	1023.8	-10.6	171	19	81.238	31.147	1005.3	
141	20	82.054	24.883	1019.2	-10.8	172	20	81.358	31.469	993.2	
142	21	82.056	24.856	1009.8	-8.9	173	21	81.460	31.544	993.8	
143	22	82.107	24.499	1000.0	-6.7	174	22	81.542	31.478	1007.8	
144	23	82.057	24.256	1012.6	-7.4	175	23	81.586	31.365	1020.7	
145	24	82.019	24.489	1009.1	-9.7	176	24	81.577	31.052	1028.0	
146	25	81.968	25.051	1008.4	-9.2	177	25	81.565	30.589	1031.3	
147	26	81.933	25.721	1007.1	-5.7	178	26	81.493	30.546	1024.2	
148	27	81.888	26.168	1008.8	-5.5	179	27	81.438	30.465	1021.9	
149	28	81.814	26.504	1016.4	-6.0	180	28	81.417	30.190	1022.6	
150	29	81.792	26.633	1014.9	-6.6	181	29	81.398	29.771	1022.3	
151	30	81.761	26.856	1020.7	-5.0	182	30	81.381	29.378	1025.0	
152	31	81.748	27.307	1015.8	-5.2						

BUOY(11245)		LAT	LON	P	T
92 Jul		(N)	(+E,-W)	(MB)	(C)
183	1	81.344	29.130	1023.1	
184	2	81.294	28.850	1021.4	
185	3	81.209	28.661	1019.0	
186	4	81.120	28.807	1014.6	
187	5	81.025	29.172	1008.1	
188	6	80.978	29.756	1006.1	
189	7	80.997	30.256	1004.9	
190	8	81.013	30.461	1000.9	
191	9	80.954	30.756	993.1	
192	10	81.031	31.440	996.0	
193	11	81.075	31.673	1000.4	
194	12	81.126	32.005	999.9	
195	13	81.105	32.337	1001.4	
196	14	81.140	32.656	1000.5	
197	15	81.107	32.775	1004.3	
198	16	81.095	33.048	1009.9	
199	17	81.124	33.263	1009.8	
200	18	81.122	33.228	1003.7	
201	19	81.121	33.495	1006.5	
202	20	81.126	33.911	1010.3	
203	21	81.112	34.095	1012.1	
204	22	81.112	34.252	1012.5	
205	23	81.084	34.271	1009.1	
206	24	80.944	33.953	1012.2	
207	25	80.839	34.207	1005.8	
208	26	80.717	34.700	1001.1	
209	27	80.562	35.050	1010.0	
210	28	80.512	35.520	1013.9	
211	29	80.604	35.741	1004.9	
212	30	80.674	36.417	1003.2	

BUOY 11246

BUOY(11246)					BUOY(11246)				
92 Jan	LAT (N)	LON (+E,-W)	P (MB)	T (C)	92 Feb	LAT (N)	LON (+E,-W)	P (MB)	T (C)
1	1	82.043	55.660	1003.8	32	1	82.255	46.401	996.4
2	2	82.063	55.229	1008.1	33	2	82.218	46.407	997.7
3	3	82.124	54.691	1008.2	34	3	82.184	46.400	1002.7
4	4	82.210	53.962	1006.5	35	4	82.151	46.401	1008.6
5	5	82.270	52.678	1014.5	36	5	82.139	46.348	1012.6
6	6	82.265	51.556	1020.7	37	6	82.124	45.828	993.4
7	7	82.257	50.788	1018.3	38	7	82.232	45.320	991.1
8	8	82.291	50.342	1017.9	39	8	82.219	45.057	989.9
9	9	82.333	49.998	1017.8	40	9	82.114	44.126	990.4
10	10	82.334	49.650	1016.7	41	10	82.065	43.123	990.1
11	11	82.294	49.020	1016.0	42	11	81.942	42.142	996.3
12	12	82.223	48.797	1014.5	43	12	81.878	42.053	1007.4
13	13	82.170	48.991	1009.2	44	13	81.863	42.059	1018.3
14	14	82.170	48.759	1003.1	45	14	81.861	42.027	1020.0
15	15	82.214	47.360	996.6	46	15	81.909	42.065	1012.0
16	16	82.228	45.279	999.9	47	16	81.911	42.084	1015.7
17	17	82.217	44.350	1011.1	48	17	81.913	42.037	1020.3
18	18	82.208	43.925	1007.9	49	18	81.933	42.241	1013.1
19	19	82.203	43.833	1006.2	50	19	81.895	42.099	1014.3
20	20	82.355	43.766	980.7	51	20	81.860	41.772	1020.1
21	21	82.514	43.686	992.5	52	21	81.858	41.662	1013.5
22	22	82.606	44.285	976.2	53	22	81.912	41.801	1000.9
23	23	82.672	44.903	959.4	54	23	81.978	41.626	1004.4
24	24	82.509	46.191	975.5	55	24	82.041	40.999	1002.2
25	25	82.415	47.497	975.1	56	25	82.127	40.302	998.2
26	26	82.357	47.433	984.6	57	26	82.203	39.936	1012.9
27	27	82.322	47.294		58	27	82.252	39.710	1020.8
28	28	82.336	46.984	990.8	59	28	82.330	39.743	1012.0
29	29	82.354	46.600	1004.6	60	29	82.441	39.956	1010.4
30	30	82.329	46.501	999.1					
31	31	82.290	46.388	998.6					

BUOY(11246)					BUOY(11246)				
92 Mar	LAT (N)	LON (+E,-W)	P (MB)	T (C)	92 Apr	LAT (N)	LON (+E,-W)	P (MB)	T (C)
61	1	82.539	39.817	1010.7	92	1	82.324	33.737	1028.5
62	2	82.626	39.776	1015.7	93	2	82.343	33.595	1025.3
63	3	82.709	39.881	1009.9	94	3	82.384	33.459	1026.2
64	4	82.826	40.159	992.4	95	4	82.505	33.161	1020.6
65	5	82.810	39.982	1002.6	96	5	82.612	32.640	1013.3
66	6	82.816	39.378	1003.5	97	6	82.601	32.120	1012.2
67	7	82.826	38.607	1002.5	98	7	82.624	31.426	1018.5
68	8	82.777	38.162	1015.2	99	8	82.643	30.645	1025.0
69	9	82.783	37.986	1004.5	100	9	82.659	30.192	1027.5
70	10	82.739	37.144	983.9	101	10	82.710	30.119	1033.5
71	11	82.548	37.281	999.8	102	11	82.763	29.732	1036.6
72	12	82.457	36.304	980.4	103	12	82.793	29.525	1034.3
73	13	82.351	36.301	990.3	104	13	82.763	29.273	1025.6
74	14	82.346	36.119	994.6	105	14	82.698	29.024	1017.7
75	15	82.439	35.963	998.4	106	15	82.598	29.005	1013.0
76	16	82.625	36.091	999.7	107	16	82.549	29.397	1011.0
77	17	82.716	36.298	994.8	108	17	82.558	29.485	1021.6
78	18	82.747	36.428	993.7	109	18	82.566	29.105	1022.9
79	19	82.768	35.627	988.0	110	19	82.565	28.552	1028.6
80	20	82.734	34.817	996.3	111	20	82.547	28.316	1030.7
81	21	82.707	34.471	1003.1	112	21	82.550	28.292	1035.2
82	22	82.651	34.042	1014.4	113	22	82.575	28.459	1038.1
83	23	82.599	33.746	1024.3	114	23	82.599	28.801	1035.9
84	24	82.553	33.700	1017.6	115	24	82.644	29.176	1030.8
85	25	82.525	33.751	1014.8	116	25	82.683	29.575	1028.8
86	26	82.489	33.804	1014.7	117	26	82.724	29.981	1026.0
87	27	82.423	33.885	1010.5	118	27	82.785	29.776	1020.0
88	28	82.393	33.832	1017.2	119	28	82.806	29.884	1019.8
89	29	82.357	33.767	1028.8	120	29	82.810	29.728	1017.5
90	30	82.342	33.783	1032.9	121	30	82.826	29.481	1009.8
91	31	82.329	33.812	1030.2					

BUOY 11246

BUOY(11246) 92 May					BUOY(11246) 92 Jun				
	LAT	LON	P	T		LAT	LON	P	T
	(N)	(+E,-W)	(MB)	(C)		(N)	(+E,-W)	(MB)	(C)
122	1	82.837	29.191	1003.4	153	1	81.811	29.191	1017.9
123	2	82.828	28.264	989.8	154	2	81.749	29.830	1018.5
124	3	82.725	28.011	1000.2	155	3	81.692	30.278	1012.3
125	4	82.634	28.120	1009.3	156	4	81.615	30.219	1025.1
126	5	82.598	28.263	1008.5	157	5	81.761	30.349	1003.2
127	6	82.620	28.107	1002.8	158	6	81.844	30.070	997.7
128	7	82.584	27.646	1002.1	159	7	81.790	29.708	1013.3
129	8	82.498	26.532	998.6	160	8	81.786	30.153	998.4
130	9	82.484	25.654	991.7	161	9	81.687	30.352	1015.8
131	10	82.517	25.326	983.5	162	10	81.625	30.850	1019.1
132	11	82.509	25.566	986.6	163	11	81.622	31.333	1011.5
133	12	82.551	26.985	995.9	164	12	81.596	31.741	1012.2
134	13	82.555	27.808	1005.3	165	13	81.617	32.074	1001.0
135	14	82.562	27.760	1010.1	166	14	81.561	32.406	1002.4
136	15	82.500	27.293	1001.8	167	15	81.521	32.382	1007.4
137	16	82.406	26.804	1004.7	168	16	81.503	31.981	1006.6
138	17	82.323	26.650	1017.4	169	17	81.437	31.947	1008.1
139	18	82.272	26.509	1025.6	170	18	81.346	32.296	1007.1
140	19	82.243	26.552	1023.9	171	19	81.338	32.776	1006.0
141	20	82.228	26.556	1019.4	172	20	81.460	33.126	994.0
142	21	82.230	26.517	1010.4	173	21	81.561	33.251	994.4
143	22	82.279	26.163	1000.3	174	22	81.643	33.181	1008.5
144	23	82.232	25.931	1012.3	175	23	81.688	33.067	1020.7
145	24	82.190	26.174	1008.8	176	24	81.683	32.753	1027.9
146	25	82.136	26.728	1008.0	177	25	81.670	32.285	1031.2
147	26	82.086	27.435	1007.0	178	26	81.596	32.240	1023.7
148	27	82.040	27.846	1008.2	179	27	81.546	32.122	1021.5
149	28	81.953	28.196	1015.7	180	28	81.530	31.835	1022.4
150	29	81.919	28.357	1014.8	181	29	81.513	31.410	1022.2
151	30	81.886	28.559	1020.3	182	30	81.495	31.009	1025.0
152	31	81.873	29.020	1015.4					

BUOY(11246) 92 Jul				
	LAT	LON	P	T
	(N)	(+E,-W)	(MB)	(C)
183	1	81.458	30.746	1022.8
184	2	81.402	30.470	1020.8
185	3	81.313	30.341	1018.3
186	4	81.207	30.596	1014.0
187	5	81.086	31.080	1007.8
188	6	81.020	31.677	1006.2
189	7	81.026	32.203	1004.7
190	8	81.024	32.423	1000.8
191	9	80.956	32.732	993.0
192	10	81.027	33.370	996.6
193	11	81.062	33.532	1000.7
194	12	81.130	33.843	999.6
195	13	81.105	34.131	1001.6
196	14	81.162	34.404	1000.5
197	15	81.145	34.500	1004.2
198	16	81.154	34.710	1010.1
199	17	81.194	34.940	1010.3
200	18	81.203	34.974	1003.2
201	19	81.207	35.355	1006.5
202	20	81.217	35.871	1010.5
203	21	81.208	36.233	1012.0
204	22	81.196	36.508	1012.5
205	23	81.158	36.593	1008.8
206	24	81.013	36.291	1011.1
207	25	80.895	36.486	1005.0
208	26	80.795	36.971	1000.2
209	27	80.657	37.469	1009.2
210	28	80.646	38.058	1014.0
211	29	80.731	38.646	1006.1
212	30	80.744	39.541	1003.3

BUOY 11247

BUOY (11247)	LAT	LON	P	T
92 Jan	(N)	(+E, -W)	(MB)	(C)
1	1	66.033	-60.924	
2	2	66.011	-60.988	
3	3	65.980	-61.051	
4	4	65.774	-61.336	
5	5	65.745	-61.371	
6	6	65.704	-61.391	
7	7	65.687	-61.191	
8	8	65.606	-61.406	
9	9	65.578	-61.482	
10	10	65.543	-61.620	
11	11	65.458	-61.790	
12	12	65.405	-61.905	
13	13	65.359	-61.983	
14	14	65.302	-62.137	
15	15	65.217	-62.334	

BUOY 11249

BUOY(11249) 92 Jan					BUOY(11249) 92 Feb				
	LAT (N)	LON (+E,-W)	P (MB)	T (C)		LAT (N)	LON (+E,-W)	P (MB)	T (C)
3	3	71.417			32	1	69.654		-65.428
4	4	71.416			33	2	69.607		-65.260
5	5	71.452			34	3	69.486		-65.073
6	6	71.488			35	4	69.368		-64.892
7	7	71.463			36	5	69.255		-64.712
8	8	71.357			37	6	69.150		-64.528
9	9	71.312			38	7	69.050		-64.411
10	10	71.264			39	8	68.976		-64.358
11	11	71.213			40	9	68.924		-64.309
12	12	71.164			41	10	68.878		-64.328
13	13	71.112			42	11	68.777		-64.296
14	14	71.064			43	12	68.700		-64.209
15	15	71.022			44	13	68.653		-64.142
16	16	70.976			50	19	68.221		-63.416
17	17	70.889			51	20	68.165		-63.301
18	18	70.780			52	21	68.103		-63.168
19	19	70.627			53	22	68.031		-63.007
20	20	70.470			54	23	67.964		-62.845
21	21	70.341			55	24	67.903		-62.685
22	22	70.281			56	25	67.841		-62.531
23	23	70.221			57	26	67.792		-62.424
24	24	70.151			58	27	67.756		-62.370
25	25	70.079			59	28	67.688		-62.262
					60	29	67.588		-62.096

BUOY(11249) 92 Mar					BUOY(11249) 92 Apr				
	LAT (N)	LON (+E,-W)	P (MB)	T (C)		LAT (N)	LON (+E,-W)	P (MB)	T (C)
74	14	64.989			93	2	62.909		-62.374
78	18	64.607			94	3	62.780		-62.540
79	19	64.545			95	4	62.616		-62.841
80	20	64.480			96	5	62.444		-63.179
81	21	64.421							
84	24	64.179							
85	25	64.070							
86	26	63.972							
87	27	63.866							
88	28	63.697							
89	29	63.540							
90	30	63.399							

BUOY 11251

BUOY(11251) 92 Aug					BUOY(11251) 92 Sep				
	LAT (N)	LON (+E,-W)	P (MB)	T (C)		LAT (N)	LON (+E,-W)	P (MB)	T (C)
239	26	71.843	-143.640		245	1	72.087	-144.060	
240	27	71.841	-143.523		246	2	72.089	-144.038	
241	28	71.801	-143.731		247	3	72.083	-144.025	
242	29	71.844	-143.796		248	4	72.064	-143.989	
243	30	71.907	-143.838		249	5	72.061	-144.004	
244	31	72.008	-143.967		250	6	72.101	-144.196	
					251	7	72.104	-144.181	
					252	8	72.037	-143.874	
					253	9	72.000	-143.626	
					254	10	71.965	-143.243	
					255	11	71.983	-142.960	
					256	12	72.029	-142.891	
					257	13	72.057	-142.962	
					258	14	72.077	-143.177	
					259	15	71.986	-143.337	
					260	16	71.898	-143.350	
					261	17	71.858	-143.343	
					262	18	71.831	-143.490	
					263	19	71.819	-143.772	
					264	20	71.790	-143.890	
					265	21	71.747	-143.882	
					266	22	71.694	-143.855	
					267	23	71.631	-143.921	
					268	24	71.571	-143.994	
					269	25	71.560	-144.053	
					270	26	71.548	-144.036	
					271	27	71.540	-144.040	
					272	28	71.511	-143.975	
					273	29	71.485	-143.881	
					274	30	71.489	-143.866	

BUOY(11251) 92 Oct					BUOY(11251) 92 Nov				
	LAT (N)	LON (+E,-W)	P (MB)	T (C)		LAT (N)	LON (+E,-W)	P (MB)	T (C)
275	1	71.509	-144.033		306	1	71.632	-147.600	
276	2	71.504	-144.267		307	2	71.685	-147.445	
277	3	71.505	-144.486		308	3	71.739	-147.345	
278	4	71.537	-144.786		309	4	71.800	-147.425	
279	5	71.541	-144.829		310	5	71.785	-147.589	
280	6	71.562	-144.840		311	6	71.657	-147.879	
281	7	71.750	-145.108		312	7	71.715	-148.630	
282	8	71.757	-145.111		313	8	71.865	-149.307	
283	9	71.745	-145.274		314	9	71.970	-149.592	
284	10	71.634	-145.392		315	10	71.994	-149.711	
285	11	71.512	-145.113		316	11	71.897	-149.612	
286	12	71.497	-144.910		317	12	71.868	-149.423	
287	13	71.449	-144.835		318	13	71.876	-149.367	
288	14	71.450	-144.798		319	14	71.901	-149.521	
289	15	71.450	-144.853		320	15	71.966	-149.950	
290	16	71.499	-145.029		321	16	71.968	-149.965	
291	17	71.579	-145.347		322	17	71.909	-149.874	
292	18	71.689	-145.722		323	18	71.879	-150.012	
293	19	71.809	-145.958		324	19	71.875	-150.219	
294	20	71.877	-146.329		325	20	71.860	-150.194	
295	21	71.871	-146.671		326	21	71.850	-150.313	
296	22	71.872	-146.983		327	22	71.833	-150.431	
297	23	71.915	-147.563		328	23	71.830	-150.437	
298	24	71.909	-147.865		329	24	71.826	-150.522	
299	25	71.886	-147.937		330	25	71.842	-151.294	
300	26	71.899	-148.213		331	26	71.912	-152.493	
301	27	71.952	-148.601		332	27	71.969	-153.021	
302	28	71.989	-148.912		333	28	72.002	-153.266	
303	29	71.923	-148.740		334	29	72.003	-153.307	
304	30	71.763	-148.132		335	30	71.999	-153.579	
305	31	71.700	-147.774						

BUOY 11251

BUOY (11251) 92 Dec	LAT (N)	LON (+E, -W)	P (MB)	T (C)
336	1	72.056	-153.908	
337	2	72.105	-154.343	
338	3	72.160	-154.512	
339	4	72.192	-153.950	
340	5	72.181	-153.861	
341	6	72.121	-153.998	
342	7	72.082	-154.316	
343	8	72.054	-154.884	
344	9	72.022	-155.470	
345	10	71.983	-155.865	
346	11	71.955	-156.220	
347	12	71.943	-156.755	
348	13	71.912	-157.433	
349	14	71.886	-158.141	
350	15	71.842	-158.231	
351	16	71.848	-158.122	
352	17	71.953	-158.491	
353	18	72.109	-158.887	
354	19	72.158	-158.857	
355	20	72.157	-158.846	
356	21	72.150	-158.633	
364	29	72.389	-157.968	
365	30	72.377	-158.112	
366	31	72.361	-158.387	

BUOY 11252

BUOY(11252) 92 Sep				BUOY(11252) 92 Oct			
LAT (N)	LON (+E,-W)	P (MB)	T (C)	LAT (N)	LON (+E,-W)	P (MB)	T (C)
273	29	71.651	-130.925	275	1	71.623	-131.258
274	30	71.630	-131.107	276	2	71.637	-131.401
				277	3	71.619	-131.587
				278	4	71.572	-131.964
				279	5	71.474	-132.160
				280	6	71.448	-132.118
				281	7	71.517	-132.296
				282	8	71.674	-132.323
				283	9	71.690	-132.421
				284	10	71.677	-132.312
				285	11	71.619	-132.078
				286	12	71.568	-131.905
				287	13	71.539	-131.825
				288	14	71.509	-131.708
				289	15	71.500	-131.673
				290	16	71.492	-131.738
				291	17	71.478	-131.821
				292	18	71.471	-131.975
				293	19	71.481	-132.169
				294	20	71.487	-132.383
				295	21	71.429	-132.720
				296	22	71.376	-132.762
				297	23	71.380	-132.963
				298	24	71.393	-133.223
				299	25	71.316	-133.001
				300	26	71.304	-133.001
				301	27	71.396	-133.288
				302	28	71.396	-133.432
				303	29	71.316	-133.176
				304	30	71.220	-132.384
				305	31	71.198	-131.789

BUOY(11252) 92 Nov				BUOY(11252) 92 Dec			
LAT (N)	LON (+E,-W)	P (MB)	T (C)	LAT (N)	LON (+E,-W)	P (MB)	T (C)
306	1	71.172	-131.516	336	1	71.675	-134.237
307	2	71.169	-131.361	337	2	71.673	-134.259
308	3	71.269	-131.106	338	3	71.738	-134.352
309	4	71.410	-131.195	339	4	71.659	-134.116
310	5	71.552	-131.401	340	5	71.643	-133.996
311	6	71.546	-131.032	341	6	71.619	-133.747
312	7	71.496	-131.345	342	7	71.599	-133.712
313	8	71.511	-131.845	343	8	71.574	-133.796
314	9	71.638	-132.089	344	9	71.530	-134.161
315	10	71.831	-132.295	345	10	71.480	-134.704
316	11	71.936	-132.572	346	11	71.437	-135.003
317	12	71.972	-132.722	347	12	71.405	-135.147
318	13	71.939	-132.800	348	13	71.379	-135.204
319	14	71.919	-132.897	349	14	71.322	-135.365
320	15	71.962	-133.160	350	15	71.285	-135.304
321	16	72.010	-133.370	351	16	71.234	-135.139
322	17	71.933	-132.986	352	17	71.213	-135.070
323	18	71.810	-132.949	353	18	71.226	-135.247
324	19	71.779	-132.927	354	19	71.216	-135.235
325	20	71.756	-132.784	355	20	71.213	-135.237
326	21	71.727	-132.600	356	21	71.210	-135.210
327	22	71.723	-132.632	357	22	71.198	-135.053
328	23	71.716	-132.644	358	23	71.193	-135.010
329	24	71.690	-132.702	359	24	71.167	-134.859
330	25	71.670	-132.778	360	25	71.145	-134.802
331	26	71.677	-133.337	361	26	71.146	-134.800
332	27	71.633	-133.821	362	27	71.144	-134.801
333	28	71.657	-133.980	363	28	71.206	-134.898
334	29	71.712	-134.025	364	29	71.286	-134.939
335	30	71.685	-134.153	365	30	71.278	-134.976
				366	31	71.246	-134.847

BUOY 11253

BUOY(11253) 92 Sep					BUOY(11253) 92 Oct				
	LAT	LON	P	T		LAT	LON	P	T
	(N)	(+E, -W)	(MB)	(C)		(N)	(+E, -W)	(MB)	(C)
273	29	71.586			275	1	71.476		
274	30	71.512			276	2	71.497		
					277	3	71.445		
					278	4	71.383		
					279	5	71.286		
					280	6	71.209		
					281	7	71.131		
					282	8	71.222		
					283	9	71.267		
					284	10	71.197		
					285	11	71.020		
					286	12	70.857		
					287	13	70.767		
					288	14	70.640		
					297	23	69.799		
					298	24	69.714		
					299	25	69.563		
					305	31	70.191		

BUOY(11253) 92 Nov				
	LAT	LON	P	T
	(N)	(+E, -W)	(MB)	(C)
306	1	70.251		
307	2	70.230		
308	3	70.248		
309	4	70.365		
310	5	70.584		

BUOY 11254

BUOY(11254)	LAT	LON	P	T
92 Sep	(N)	(+E,-W)	(MB)	(C)
272 28	70.223	-126.432		

BUOY 12790

BUOY(12790) 92 Apr					BUOY(12790) 92 May						
LAT (N)	LON (+E,-W)	P (MB)	T (C)	LAT (N)	LON (+E,-W)	P (MB)	T (C)				
108	17	75.190	-145.747	1031.2	-21.8	122	1	75.370	-146.844	1012.3	-18.3
109	18	75.225	-145.950	1029.3	-19.1	123	2	75.333	-146.977	1015.4	-20.0
110	19	75.304	-146.373	1024.2	-18.4	124	3	75.308	-146.944	1014.1	-19.7
111	20	75.352	-146.735	1016.0	-16.1	125	4	75.283	-146.810	1009.5	-20.1
112	21	75.379	-147.205	1019.1	-14.4	126	5	75.284	-146.523	1001.3	-16.2
113	22	75.419	-147.445	1028.4	-15.6	127	6	75.286	-146.240	1001.4	-9.6
114	23	75.435	-147.458	1034.1	-15.8	128	7	75.293	-145.866	1003.7	-10.3
115	24	75.431	-147.447	1031.7	-17.0	129	8	75.324	-145.491	1006.9	-8.5
116	25	75.406	-147.413	1028.0	-17.8	130	9	75.372	-145.287	1008.2	-9.4
117	26	75.379	-147.329	1025.2	-18.1	131	10	75.407	-145.264	1010.3	-7.7
118	27	75.365	-147.186	1024.7	-12.4	132	11	75.447	-145.218	1014.0	-7.7
119	28	75.359	-146.949	1022.1	-11.8	133	12	75.473	-145.246	1003.9	-6.1
120	29	75.396	-146.791	1011.1	-14.0	134	13	75.500	-145.317	997.6	-1.8
121	30	75.370	-146.889	1005.0	-15.6	135	14	75.494	-145.266	1000.8	-3.6
						136	15	75.421	-144.936	1008.0	-11.2
						137	16	75.422	-144.879	1008.6	-8.5
						138	17	75.439	-144.810	1012.6	-5.2
						139	18	75.442	-144.737	1018.1	-4.8
						140	19	75.442	-144.760	1025.1	-11.4
						141	20	75.510	-144.635	1016.8	-4.9
						142	21	75.495	-144.451	1012.9	-1.4
						143	22	75.487	-144.339	1006.8	0.8
						144	23	75.527	-143.984	997.1	0.8
						145	24	75.477	-143.483	1003.2	-3.9
						146	25	75.424	-143.113	1010.2	-5.6
						147	26	75.441	-143.104	1005.4	-4.1
						148	27	75.476	-143.204	998.6	-3.5
						149	28	75.425	-143.139	1010.8	-4.5
						150	29	75.437	-143.088	1017.0	-6.0
						151	30	75.520	-143.045	1015.5	-2.9
						152	31	75.591	-142.924	1016.1	-2.0

BUOY(12790) 92 Jun					BUOY(12790) 92 Jul						
LAT (N)	LON (+E,-W)	P (MB)	T (C)	LAT (N)	LON (+E,-W)	P (MB)	T (C)				
153	1	75.646	-142.907	1016.3	-0.1	183	1	75.493	-144.076	1020.1	1.9
154	2	75.686	-142.989	1012.9	-0.7	184	2	75.468	-144.308	1024.0	1.9
155	3	75.641	-142.875	1018.8	-2.6	185	3	75.460	-144.452	1027.2	4.1
156	4	75.576	-142.728	1020.9	-2.2	186	4	75.463	-144.543	1028.1	5.0
157	5	75.562	-142.565	1014.2	-2.7	187	5	75.477	-144.619	1025.0	5.2
158	6	75.513	-142.564	1014.2	-1.7	188	6	75.503	-144.705	1022.9	4.0
159	7	75.480	-142.391	1014.7	-3.4	189	7	75.524	-144.750	1023.4	4.9
160	8	75.530	-141.890	1001.4	-0.6	190	8	75.548	-144.760	1022.9	4.5
161	9	75.511	-141.768	1003.7	-1.7	191	9	75.566	-144.798	1016.8	4.7
162	10	75.475	-141.468	1003.0	-1.7	192	10	75.562	-144.993	1017.6	3.1
163	11	75.476	-141.437	1006.7	0.6	193	11	75.561	-144.999	1006.2	3.7
164	12	75.476	-141.436	1016.3	2.3	194	12	75.495	-145.224	1007.5	0.9
165	13	75.467	-141.433	1017.7	0.4	195	13	75.432	-145.425	1015.3	1.8
166	14	75.441	-141.405	1021.8	1.2	196	14	75.337	-145.288	1013.4	1.2
167	15	75.439	-141.338	1017.0	2.1	197	15	75.253	-145.207	1019.0	1.7
168	16	75.446	-141.348	1017.0	1.2	198	16	75.214	-145.137	1025.2	3.2
169	17	75.475	-141.326	1013.4	0.7	199	17	75.184	-145.151	1029.2	6.9
170	18	75.456	-141.318	1011.8	3.2	200	18	75.176	-145.122	1027.2	5.1
171	19	75.480	-141.431	1005.1	1.9	201	19	75.203	-145.131	1016.4	4.2
172	20	75.517	-141.327	1008.1	3.5	202	20	75.209	-145.083	1008.7	4.4
173	21	75.516	-141.235	1017.1	5.5	203	21	75.232	-144.745	1004.6	1.2
174	22	75.516	-141.234	1024.5	7.0	204	22	75.247	-144.408	1009.6	0.7
175	23	75.518	-141.410	1029.2	3.2	205	23	75.290	-144.296	1012.6	2.0
176	24	75.523	-141.679	1031.5	1.9	206	24	75.305	-144.277	1012.6	3.1
177	25	75.521	-141.965	1028.7	1.7	207	25	75.288	-144.242	1017.8	3.2
178	26	75.526	-142.362	1025.0	1.4	208	26	75.312	-144.217	1010.1	1.9
179	27	75.546	-142.762	1019.2	0.3	209	27	75.289	-144.027	1006.3	1.2
180	28	75.571	-143.106	1015.4	1.9	210	28	75.242	-143.567	1004.5	1.0
181	29	75.566	-143.346	1017.5	2.1	211	29	75.158	-143.373	1008.7	0.5
182	30	75.539	-143.719	1015.7	2.1	212	30	75.110	-142.895	998.6	0.7
						213	31	74.985	-142.404	1005.3	0.9

BUOY 12790

BUOY (12790) 92 Aug					BUOY (12790) 92 Sep						
	LAT (N)	LON (+E, -W)	P (MB)	T (C)		LAT (N)	LON (+E, -W)	P (MB)	T (C)		
214	1	74.920	-142.120	1013.2	0.9	245	1	75.389	-139.994	1004.7	1.2
215	2	74.923	-142.019	1004.9	0.3	246	2	75.455	-139.956	1010.0	0.8
216	3	74.875	-141.934	1007.6	1.1	247	3	75.502	-139.996	1016.8	0.1
217	4	74.839	-141.868	1007.2	1.0	248	4	75.522	-140.037	1021.3	0.7
218	5	74.806	-141.600	1012.0	1.1	249	5	75.536	-139.955	1022.6	-0.3
219	6	74.828	-141.487	1014.1	1.4	250	6	75.522	-139.901	1016.4	-2.2
220	7	74.920	-141.626	1003.6	2.0	251	7	75.522	-139.507	1000.4	-2.1
221	8	74.946	-141.465	1005.3	1.1	252	8	75.530	-139.006	994.2	-4.3
222	9	74.930	-141.120	1006.2	0.8	253	9	75.591	-138.808	996.0	-5.0
223	10	74.934	-140.826	1011.4	0.5	254	10	75.701	-138.618	1001.8	-5.4
224	11	75.012	-140.660	1005.3	1.4	255	11	75.824	-138.520	1011.6	-5.2
225	12	74.998	-140.691	1008.0	1.4	256	12	75.871	-138.484	1017.1	-8.2
226	13	74.953	-140.957	1005.6	0.4	257	13	75.887	-138.525	1022.7	-6.3
227	14	74.903	-140.895	1005.0	-0.7	258	14	75.824	-138.725	1018.9	-5.4
228	15	74.952	-140.446	1002.1	-0.2	259	15	75.764	-138.997	1013.8	-7.0
229	16	75.098	-140.213	993.4	0.5	260	16	75.707	-139.113	1007.5	-5.8
230	17	75.154	-139.931	999.2	0.1	261	17	75.627	-139.271	1012.6	-7.2
231	18	75.166	-139.840	1005.2	-0.5	262	18	75.553	-139.351	1013.4	-7.4
232	19	75.080	-139.731	1017.8	-1.1	263	19	75.505	-139.412	1013.7	-9.9
233	20	74.909	-139.719	1029.1	-2.2*	264	20	75.471	-139.381	1016.2	-9.1
234	21	74.916	-139.757	1026.3	-2.0*	265	21	75.421	-139.260	1015.4	-10.3
235	22	75.020	-139.822	1012.7	1.0	266	22	75.376	-139.175	1014.3	-7.1
236	23	75.019	-139.774	1012.7	2.9	267	23	75.288	-139.259	1012.2	-10.8
237	24	75.020	-139.766	1015.8	3.2	268	24	75.258	-139.420	1012.6	-14.2
238	25	75.051	-139.901	1008.0	1.6	269	25	75.217	-139.277	1012.4	-14.2
239	26	75.148	-140.133	1002.6	1.2	270	26	75.202	-139.180	1015.6	-17.5
240	27	75.246	-140.245	1006.9	0.3	271	27	75.185	-139.136	1016.6	-14.4
241	28	75.130	-140.254	1025.2	-1.6	272	28	75.180	-139.012	1013.6	-16.0
242	29	75.170	-140.078	1022.4	-2.0	273	29	75.187	-138.838	1012.2	-12.2
243	30	75.212	-139.969	1021.3	-0.9	274	30	75.183	-138.605	1012.5	-17.5
244	31	75.308	-139.929	1010.6	-0.2						

BUOY (12790) 92 Oct					BUOY (12790) 92 Nov						
	LAT (N)	LON (+E, -W)	P (MB)	T (C)		LAT (N)	LON (+E, -W)	P (MB)	T (C)		
275	1	75.206	-138.517	1013.3	-17.9	306	1	75.219	-139.746	1019.1	-26.8
276	2	75.215	-138.578	1015.4	-16.5	307	2	75.250	-139.418	1020.7	-19.2
277	3	75.214	-138.600	1018.7	-23.4	308	3	75.315	-138.830	1027.0	-14.0
278	4	75.223	-138.748	1019.4	-15.4	309	4	75.442	-138.823	1016.3	-16.9
279	5	75.189	-138.824	1020.0	-16.6	310	5	75.522	-138.959	1002.8	-12.8
280	6	75.176	-138.803	1013.0	-26.5	311	6	75.390	-139.420	1018.4	-23.0
281	7	75.286	-139.050	998.3	-13.3	312	7	75.351	-139.699	1022.7	-27.2
282	8	75.440	-139.346	991.0	-6.2	313	8	75.387	-139.928	1016.9	-25.4
283	9	75.417	-139.539	993.7	-5.6	314	9	75.511	-140.100	1000.6	-18.3
284	10	75.407	-139.932	984.6	-7.7	315	10	75.635	-140.284	987.0	-15.1
285	11	75.384	-139.747	998.1	-12.9	316	11	75.718	-140.530	994.5	-14.9
286	12	75.401	-139.553	1005.1	-12.0	317	12	75.760	-140.636	1007.4	-13.1
287	13	75.389	-139.374	1015.2	-16.7	318	13	75.747	-140.674	1020.5	-19.3
288	14	75.363	-139.258	1021.0	-19.3	319	14	75.740	-140.682	1028.0	-19.8
289	15	75.336	-139.244	1033.8	-22.6	320	15	75.753	-140.851	1023.4	-16.3
290	16	75.342	-139.157	1040.6	-19.5	321	16	75.759	-141.226	1014.6	-18.6
291	17	75.376	-139.100	1038.7	-14.2	322	17	75.661	-141.507	1023.8	-23.1
292	18	75.409	-138.936	1028.7	-21.9	323	18	75.569	-141.569	1036.2	-29.0
293	19	75.477	-138.802	1022.0	-22.2	324	19	75.512	-141.293	1021.7	-23.7
294	20	75.511	-138.819	1015.0	-21.9	325	20	75.461	-141.174	1018.5	-29.6
295	21	75.496	-138.990	1009.6	-23.6	326	21	75.423	-141.311	1022.2	-34.5
296	22	75.435	-139.084	1012.6	-25.4	327	22	75.396	-141.411	1011.4	-38.3
297	23	75.416	-139.257	1018.5	-27.4	328	23	75.394	-141.514	1005.4	-39.6
298	24	75.412	-139.636	1012.6	-22.3	329	24	75.372	-141.696	1011.8	-35.2
299	25	75.387	-139.959	1008.8	-22.6	330	25	75.337	-141.632	1018.6	-35.7
300	26	75.377	-140.097	1008.6	-28.8	331	26	75.336	-141.794	1020.4	-36.1
301	27	75.415	-140.332	1006.7	-24.0	332	27	75.325	-141.896	1016.7	-38.1
302	28	75.429	-140.604	998.3	-19.1	333	28	75.351	-141.793	1003.1	-26.6
303	29	75.422	-140.876	978.2	-12.3	334	29	75.372	-142.045	984.0	-26.7
304	30	75.368	-140.514	984.6	-15.6	335	30	75.362	-142.069	989.0	-28.2
305	31	75.285	-140.048	1001.0	-21.9						

BUOY 12790

BUOY (12790)	LAT	LON	P	T	
92 Dec	(N)	(+E, -W)	(MB)	(C)	
336	1	75.360	-142.152	1001.3	-28.7
337	2	75.370	-142.171	1004.7	-23.8
338	3	75.428	-142.570	988.6	-17.8
339	4	75.427	-142.621	994.4	-18.2
340	5	75.419	-142.381	997.8	-29.6
341	6	75.362	-142.169	1007.6	-30.9
342	7	75.308	-142.034	1015.1	-32.7
343	8	75.291	-142.049	1017.2	-34.0
344	9	75.269	-142.161	1021.8	-36.8
345	10	75.253	-142.343	1026.3	-37.3
346	11	75.232	-142.528	1030.0	-35.6
347	12	75.203	-142.689	1032.8	-35.9
348	13	75.165	-142.872	1031.0	-35.5
349	14	75.111	-142.951	1026.4	-36.6
350	15	75.069	-142.768	1026.8	-34.6
351	16	75.030	-142.427	1023.7	-27.2
352	17	75.008	-142.354	1023.8	-34.5
353	18	75.046	-142.553	1016.7	-34.8
354	19	75.075	-142.633	1013.3	-33.5
355	20	75.081	-142.568	1009.2	-30.4
356	21	75.066	-142.446	1011.8	-35.2
357	22	75.047	-142.244	1008.9	-35.9
358	23	75.033	-142.125	1007.4	-38.3
359	24	74.973	-141.994	1015.4	-33.7
360	25	74.913	-141.866	1023.0	-32.5
361	26	74.912	-141.874	1042.6	-40.7
362	27	74.927	-141.879	1042.5	-38.0
363	28	75.061	-141.871	1021.6	-23.4
364	29	75.141	-141.771	1005.7	-17.0
365	30	75.117	-141.787	1002.5	-15.3
366	31	75.085	-141.909	1007.7	-24.2

BUOY 12793

BUOY (12793) 92 Apr					BUOY (12793) 92 May						
LAT (N)	LON (+E, -W)	P (MB)	T (C)	LAT (N)	LON (+E, -W)	P (MB)	T (C)				
108	17	88.009	54.009	1026.2	-24.5	122	1	88.125	57.185	1010.9	-9.9
109	18	88.002	53.416	1032.8	-24.6	123	2	88.140	56.583	1004.4	-8.4
110	19	87.988	52.699	1035.6	-23.5	124	3	88.142	54.040	993.0	-8.3
111	20	87.972	52.221	1034.3	-21.6	125	4	88.045	53.716	999.9	-10.9
112	21	87.972	52.225	1032.8	-19.2	126	5	87.975	54.298	1000.5	-13.1
113	22	88.013	53.566	1027.9	-12.6	127	6	87.924	54.243	1001.0	-14.5
114	23	88.033	55.785	1024.2	-10.3	128	7	87.867	55.063	1002.8	-14.9
115	24	88.050	57.120	1022.6	-11.1	129	8	87.830	55.209	1007.0	-14.3
116	25	88.060	57.993	1023.5	-18.7	130	9	87.823	54.546	1006.2	-14.2
117	26	88.071	58.316	1022.7	-18.1	131	10	87.857	51.279	997.9	-10.9
118	27	88.073	59.392	1024.6	-14.6	132	11	87.883	48.387	989.8	-8.8
119	28	88.081	58.910	1016.9	-13.8	133	12	87.868	46.754	991.0	-7.7
120	29	88.064	58.389	1024.3	-16.4	134	13	87.835	45.947	997.7	-7.2
121	30	88.096	57.671	1017.1	-12.8	135	14	87.785	45.445	1007.0	-7.5
						136	15	87.751	44.295	1007.4	-7.1
						137	16	87.729	42.560	1009.2	-7.5
						138	17	87.706	41.365	1019.4	-8.0
						139	18	87.683	40.799	1023.2	-8.2
						140	19	87.651	40.058	1020.7	-8.6
						141	20	87.585	39.765	1015.1	-9.6
						142	21	87.498	40.350	1010.9	-9.8
						143	22	87.443	40.846	1007.2	-9.7
						144	23	87.377	41.140	1005.0	-10.2
						145	24	87.298	42.401	996.8	-9.4
						146	25	87.212	44.316	991.9	-7.7
						147	26	87.100	45.142	993.5	-6.9
						148	27	86.999	44.964	999.8	-6.6
						149	28	86.900	44.011	1009.9	-6.4
						150	29	86.853	43.518	1013.3	-6.4
						151	30	86.811	43.562	1014.2	-6.5
						152	31	86.791	43.489	1013.4	-6.0

BUOY (12793) 92 Jun					
LAT (N)	LON (+E, -W)	P (MB)	T (C)		
153	1	86.714	43.790	1006.6	-6.4
154	2	86.675	44.687	1006.4	-5.9
155	3	86.676	43.322	1015.7	-5.8
156	4	86.620	42.062	1022.6	-5.9
157	5	86.580	41.862	1011.4	-5.9
158	6	86.587	41.037	1004.2	-5.9
159	7	86.479	40.640	1005.2	-6.1
160	8	86.454	41.151	998.9	-5.4
161	9	86.368	41.100	1006.0	-5.4
162	10	86.295	41.938	1007.9	-4.7
163	11	86.277	42.641	1007.1	-4.3
164	12	86.264	42.704	1012.0	-3.8
165	13	86.321	43.040	999.0	-3.4
166	14	86.288	42.902	996.4	-2.8
167	15	86.153	42.865	1004.8	-3.4
168	16	86.066	43.087	1001.7	-4.1
169	17	85.955	43.174	1001.3	-3.7
170	18	85.870	43.511	995.6	-3.3
171	19	85.818	44.352	1001.7	-3.0
172	20	85.828	44.724	1000.8	-2.8
173	21	85.859	43.941	1001.5	-2.2
174	22	85.902	43.809	1011.8	-1.0
175	23	85.919	43.953	1025.1	-0.1
176	24	85.945	43.113	1033.7	-0.5

BUOY 12794

BUOY(12794) 92 Apr					BUOY(12794) 92 May						
LAT (N)	LON (+E,-W)	P (MB)	T (C)	LAT (N)	LON (+E,-W)	P (MB)	T (C)				
108	17	84.986	-109.279	1028.0	-24.0	122	1	84.960	-109.450	1011.6	-14.3
109	18	84.985	-109.276	1034.4	-25.1	123	2	84.963	-109.431	1010.0	-12.0
110	19	84.988	-109.282	1033.7	-25.6	124	3	84.972	-109.255	1004.2	-16.1
111	20	84.987	-109.291	1027.8	-20.4	125	4	85.002	-108.709	1004.4	-17.6
112	21	84.977	-109.356	1021.3	-21.1	126	5	85.016	-108.285	1000.9	-17.9
113	22	84.974	-109.344	1019.6	-14.8	127	6	85.018	-108.291	999.4	-17.9
114	23	84.979	-109.342	1020.4	-16.1	128	7	85.047	-108.135	999.7	-18.5
115	24	84.984	-109.276	1015.7	-16.8	129	8	85.126	-107.785	1002.2	-12.1
116	25	84.983	-109.341	1013.2	-19.6	130	9	85.183	-107.254	1008.8	-8.2
117	26	84.980	-109.509	1014.9	-20.8	131	10	85.199	-107.094	1016.0	-7.8
118	27	84.980	-109.515	1023.9	-19.6	132	11	85.199	-106.984	1011.2	-10.8
119	28	84.979	-109.485	1022.3	-19.1	133	12	85.188	-106.708	1006.9	-10.2
120	29	84.980	-109.419	1023.2	-20.1	134	13	85.183	-106.637	1009.9	-9.5
121	30	84.968	-109.459	1014.9	-18.1	135	14	85.189	-106.653	1012.3	-11.3
						136	15	85.206	-106.681	1011.0	-12.2
						137	16	85.225	-106.736	1014.2	-12.0
						138	17	85.238	-106.806	1019.8	-11.9
						139	18	85.244	-106.791	1023.1	-10.8
						140	19	85.227	-106.675	1021.5	-11.8
						141	20	85.240	-106.103	1010.5	-13.0
						142	21	85.321	-105.617	1004.1	-11.1
						143	22	85.381	-105.603	1004.3	-8.8
						144	23	85.456	-105.434	989.5	-7.7
						145	24	85.607	-105.012	984.4	-4.4
						146	25	85.697	-103.664	989.3	-5.8
						147	26	85.754	-102.728	999.1	-6.2
						148	27	85.763	-101.969	1009.0	-7.4
						149	28	85.791	-101.673	1010.3	-6.2
						150	29	85.838	-101.676	1010.0	-6.0
						151	30	85.881	-101.642	1012.6	-5.4
						152	31	85.896	-101.012	1007.6	-5.8

BUOY(12794) 92 Jun					BUOY(12794) 92 Jul						
LAT (N)	LON (+E,-W)	P (MB)	T (C)	LAT (N)	LON (+E,-W)	P (MB)	T (C)				
153	1	85.943	-99.470	1007.6	-4.4	183	1	86.375	-85.245	1023.1	0.9
154	2	85.917	-98.454	1019.9	-5.4	184	2	86.370	-85.354	1021.9	0.7
155	3	85.920	-98.455	1023.6	-4.9	185	3	86.343	-85.584	1020.4	1.1
156	4	85.947	-99.026	1015.4	-6.2	186	4	86.294	-85.552	1018.1	2.2
157	5	85.946	-99.849	1011.3	-6.6	187	5	86.247	-85.205	1013.4	1.6
158	6	85.912	-100.032	1009.2	-6.1	188	6	86.219	-84.338	1010.2	1.7
159	7	85.897	-99.569	1002.5	-7.3	189	7	86.211	-83.700	1005.8	1.4
160	8	85.975	-98.615	995.8	-5.6	190	8	86.208	-83.475	1008.2	1.3
161	9	86.109	-97.790	996.6	-3.5	191	9	86.192	-83.490	1001.1	0.8
162	10	86.175	-97.040	994.8	-2.4	192	10	86.151	-83.157	994.9	1.3
163	11	86.250	-96.357	1004.0	-2.5	193	11	86.144	-83.277	996.4	1.2
164	12	86.304	-96.045	1007.6	-3.1	194	12	86.143	-83.783	999.5	0.8
165	13	86.328	-95.699	1003.2	-1.0	195	13	86.138	-83.617	990.5	1.0
166	14	86.333	-95.535	1004.6	-3.9	196	14	86.177	-83.182	998.6	2.5
167	15	86.364	-94.691	1002.9	-4.0	197	15	86.169	-83.273	1003.2	1.1
168	16	86.400	-93.820	1007.8	-2.4	198	16	86.154	-83.586	1012.8	2.7
169	17	86.402	-92.260	999.8	-1.6	199	17	86.171	-82.931	1002.7	0.5
170	18	86.433	-90.554	997.2	-1.4	200	18	86.148	-82.118	1006.7	0.9
171	19	86.430	-89.428	1002.0	0.8	201	19	86.148	-81.869	1010.2	1.1
172	20	86.445	-87.761	1004.8	0.6	202	20	86.159	-81.427	1011.6	0.9
173	21	86.479	-86.416	1011.5	1.2	203	21	86.197	-80.171	1008.9	1.7
174	22	86.473	-85.580	1027.4	0.3	204	22	86.239	-79.083	1008.4	1.6
175	23	86.469	-85.563	1038.1	0.7	205	23	86.258	-77.629	1015.7	0.7
176	24	86.466	-85.578	1040.6	0.8	206	24	86.261	-76.272	1012.3	0.8
177	25	86.428	-85.757	1036.3	2.8	207	25	86.254	-75.313	1005.2	0.8
178	26	86.385	-85.627	1030.6	3.5	208	26	86.255	-74.104	1004.7	0.2
179	27	86.369	-85.569	1031.5	3.3	209	27	86.272	-72.317	994.8	1.1
180	28	86.367	-85.569	1032.6	3.3	210	28	86.321	-71.220	990.6	1.4
181	29	86.368	-85.445	1031.6	2.5	211	29	86.355	-70.454	998.0	0.8
182	30	86.369	-85.352	1026.0	2.4	212	30	86.375	-69.972	995.1	0.1
						213	31	86.376	-70.029	988.9	0.3

BUOY 12794

BUOY(12794) 92 Aug					BUOY(12794) 92 Sep						
	LAT (N)	LON (+E,-W)	P (MB)	T (C)		LAT (N)	LON (+E,-W)	P (MB)	T (C)		
214	1	86.367	-70.291	991.3	0.3	245	1	86.138	-49.669	1008.0	-0.5
215	2	86.406	-70.168	997.7	1.0	246	2	86.095	-48.578	1013.7	-9.9
216	3	86.378	-69.731	987.5	-0.8	247	3	86.052	-47.646	1011.6	-9.8
217	4	86.373	-67.783	988.2	-0.8	248	4	85.978	-46.550	1010.2	-8.4
218	5	86.435	-66.586	993.4	-2.0	249	5	85.897	-44.987	1005.7	-5.5
219	6	86.498	-65.869	993.2	-0.4	250	6	85.827	-43.418	1002.6	-3.0
220	7	86.501	-65.716	989.8	-0.8	251	7	85.817	-41.603	1009.1	-4.5
221	8	86.412	-64.237	997.3	-2.8	252	8	85.819	-41.227	1013.0	-13.0
222	9	86.443	-63.606	999.0	-1.0	253	9	85.812	-40.878	1023.0	-14.7
223	10	86.450	-63.042	1001.5	-1.3	254	10	85.814	-40.729	1016.4	-10.3
224	11	86.446	-63.171	1006.7	-0.2	255	11	85.802	-40.508	1014.2	-5.9
225	12	86.438	-62.769	1005.3	0.7	256	12	85.779	-40.139	1013.0	-7.5
226	13	86.418	-62.219	1004.9	-0.4	257	13	85.770	-39.900	1013.7	-8.7
227	14	86.405	-61.793	1004.0	-1.4	258	14	85.762	-39.193	1018.1	-10.4
228	15	86.415	-61.496	1003.9	-2.4	259	15	85.777	-38.961	1020.8	-12.3
229	16	86.427	-61.071	1009.4	-1.7	260	16	85.778	-38.742	1019.9	-11.9
230	17	86.424	-60.485	1013.8	-1.4	261	17	85.767	-38.931	1012.9	-8.7
231	18	86.423	-59.974	1014.9	-2.0	262	18	85.796	-37.789	1019.8	-9.7
232	19	86.419	-59.622	1016.8	-5.0	263	19	85.788	-36.903	1024.0	-14.8
233	20	86.407	-59.632	1016.5	-2.1	264	20	85.795	-36.591	1015.7	-17.1
234	21	86.400	-59.126	1016.4	-2.1	265	21	85.809	-37.169	1005.0	-12.2
235	22	86.359	-58.677	1018.2	-1.2	266	22	85.768	-37.057	1017.0	-14.4
236	23	86.345	-58.247	1018.4	-1.6	267	23	85.770	-37.379	1015.5	-12.8
237	24	86.338	-57.599	1018.4	-2.0	268	24	85.793	-37.656	1002.4	-14.3
238	25	86.321	-56.702	1016.4	-2.6	269	25	85.783	-37.592	998.1	-10.6
239	26	86.302	-55.764	1024.0	-1.7	270	26	85.741	-37.319	1003.8	-8.3
240	27	86.292	-55.062	1021.4	-0.2	271	27	85.722	-37.314	1013.0	-10.3
241	28	86.261	-53.968	1014.3	-2.1	272	28	85.715	-37.309	1015.2	-11.1
242	29	86.244	-53.869	1015.0	-4.8	273	29	85.703	-37.076	1015.1	-14.5
243	30	86.212	-53.496	1015.7	-6.7	274	30	85.714	-37.089	1007.4	-14.2
244	31	86.183	-51.138	1006.7	-2.1						

BUOY(12794) 92 Oct					BUOY(12794) 92 Nov						
	LAT (N)	LON (+E,-W)	P (MB)	T (C)		LAT (N)	LON (+E,-W)	P (MB)	T (C)		
275	1	85.679	-36.224	1017.7	-20.9	306	1	85.172	-27.416	1003.3	-20.7
276	2	85.661	-35.499	1017.8	-20.6	307	2	85.133	-26.916	1009.6	-22.3
277	3	85.659	-35.260	1019.8	-22.6	308	3	85.112	-26.540	1017.0	-31.3
278	4	85.658	-35.157	1019.9	-22.5	309	4	85.098	-26.491	1024.6	-33.8
279	5	85.657	-35.123	1021.0	-22.5	310	5	85.074	-25.523	1005.2	-22.6
280	6	85.657	-35.171	1014.6	-19.2	311	6	85.010	-24.294	1004.0	-25.6
281	7	85.657	-35.212	1011.4	-23.2	312	7	84.949	-23.815	1001.3	-31.8
282	8	85.609	-34.784	1017.8	-23.0	313	8	84.925	-23.623	1015.8	-36.2
283	9	85.594	-34.684	1025.1	-26.7	314	9	84.908	-23.742	1016.5	-38.4
284	10	85.595	-34.604	1024.0	-26.4	315	10	84.890	-23.822	1016.6	-29.8
285	11	85.595	-34.263	1022.0	-28.0	316	11	84.874	-23.895	1012.4	-27.9
286	12	85.584	-33.935	1026.8	-24.4	317	12	84.849	-24.063	1009.7	-24.5
287	13	85.580	-33.565	1025.7	-24.4	318	13	84.829	-24.366	1012.4	-23.4
288	14	85.574	-33.190	1020.2	-20.5	319	14	84.827	-24.374	1012.3	-23.4
289	15	85.569	-33.027	1023.2	-17.5	320	15	84.823	-24.511		-21.8*
290	16	85.563	-32.893	1025.2	-15.0	321	16	84.811	-24.670		
291	17	85.475	-31.695	1026.0	-23.2	322	17	84.709	-24.033		
292	18	85.458	-31.639	1011.8	-26.3	323	18	84.749	-24.291		
293	19	85.372	-30.170	1006.9	-18.6	324	19	84.783	-24.411		
294	20	85.299	-29.658	1013.8	-30.1	325	20	84.776	-24.403		
295	21	85.290	-29.395	1010.2	-32.4	326	21	84.776	-24.468		
296	22	85.287	-29.318	1010.2	-30.4	327	22	84.767	-24.422		
297	23	85.260	-28.981	1015.0	-30.1	328	23	84.769	-24.412		
298	24	85.221	-28.609	1016.7	-30.0	329	24	84.768	-24.419		
299	25	85.195	-28.231	1017.1	-26.5	330	25	84.766	-24.416		
300	26	85.177	-28.032	1022.1	-27.6	331	26	84.764	-24.369		
301	27	85.170	-27.978	1023.4	-31.9	332	27	84.753	-24.053		
302	28	85.170	-27.956	1017.6	-29.4	333	28	84.748	-23.841		
303	29	85.169	-27.972	1020.9	-31.3	334	29	84.746	-23.542		
304	30	85.169	-27.987	1005.5	-27.1	335	30	84.736	-23.390		
305	31	85.170	-27.940	996.1	-21.5						

BUOY 12794

BUOY(12794)		LAT	LON	P	T
92 Dec		(N)	(+E,-W)	(MB)	(C)
336	1	84.729	-23.281	1000.2	-28.5*
337	2	84.715	-22.947	1002.5	-27.9
338	3	84.700	-22.538	1002.6	-26.9
339	4	84.670	-22.006	1003.8	-25.5
340	5	84.612	-21.315	1005.1	-27.6
341	6	84.591	-21.092	1011.4	-31.2
342	7	84.574	-20.927	1013.2	-28.6
343	8	84.527	-20.955	994.8	-24.4
344	9	84.418	-20.555	987.7	-22.4
345	10	84.254	-19.364	995.1	-26.9
346	11	84.150	-18.592	1009.1	-24.6
347	12	84.004	-17.783	1023.2	-31.6
348	13	83.866	-16.968	1026.0	-31.9
349	14	83.789	-16.675	1025.0	-32.6
350	15	83.768	-16.570	1020.0	-35.8
351	16	83.743	-16.386	1016.7	-36.5
352	17	83.710	-16.173	1009.0	-29.9
353	18	83.626	-15.822	1013.4	-36.5
354	19	83.533	-15.593	1007.0	-32.8
355	20	83.442	-15.303	1008.9	-33.9
356	21	83.430	-15.262	1005.7	-32.4
357	22	83.439	-15.346	994.8	-29.1
358	23	83.469	-15.454	986.0	-21.4
359	24	83.379	-15.252	1005.2	-26.1
360	25	83.333	-14.966	1020.4	-32.9
361	26	83.331	-14.921	1024.6	-35.2
362	27	83.332	-14.928	1006.6	-24.2
363	28	83.299	-14.734	1017.3	-27.7*
364	29	83.240	-14.349	990.0	-29.1
365	30	83.186	-13.969	978.3	-22.6
366	31	83.035	-13.209	988.9	-28.1

BUOY 12800

BUOY (12800) 92 Jan					BUOY (12800) 92 Feb						
	LAT (N)	LON (+E, -W)	P (MB)	T (C)		LAT (N)	LON (+E, -W)	P (MB)	T (C)		
1	1	75.958	-155.527	1006.8	-23.4	32	1	76.062	-158.212	1014.4	-27.0
2	2	75.945	-155.599	1008.2	-24.6	33	2	76.074	-158.225	1019.5	-27.8
3	3	75.927	-155.617	1016.5	-26.5	34	3	76.077	-158.224	1021.7	-27.7
4	4	75.943	-155.740	1025.3	-26.9	35	4	76.079	-158.215	1025.0	-26.8
5	5	75.998	-155.973	1027.3	-25.0	36	5	76.081	-158.210	1030.6	-26.3
6	6	76.039	-156.216	1028.9	-25.0	37	6	76.093	-158.180	1037.1	-26.5
7	7	76.044	-156.388	1025.9	-26.2	38	7	76.127	-158.200	1037.4	-26.5
8	8	76.046	-156.679	1021.2	-25.2	39	8	76.178	-158.350	1033.3	-24.7
9	9	76.051	-157.140	1019.6	-24.4	40	9	76.277	-158.691	1017.7	-21.7
10	10	76.079	-157.613	1019.7	-24.5	41	10	76.322	-158.702	1007.0	-21.1
11	11	76.142	-158.020	1023.3	-23.6	42	11	76.253	-158.109	1016.0	-23.5
12	12	76.209	-158.411	1022.3	-22.0	43	12	76.221	-158.074	1024.1	-25.8
13	13	76.216	-158.628	1019.5	-20.4	44	13	76.223	-158.122	1028.8	-27.6
14	14	76.131	-158.703	1032.8	-19.7	45	14	76.221	-158.135	1027.0	-28.1
15	15	76.094	-158.757	1039.3	-21.8	46	15	76.214	-158.118	1026.1	-26.7*
16	16	76.100	-158.705	1041.5	-24.1	47	16	76.224	-158.115	1031.3	-25.6
17	17	76.131	-158.630	1034.9	-25.1	48	17	76.222	-158.121	1041.1	-26.1
18	18	76.148	-158.660	1027.8	-24.8	49	18	76.241	-158.132	1042.9	-25.6
19	19	76.142	-158.685	1025.6	-24.4	50	19	76.290	-158.135	1034.5	-22.4
20	20	76.126	-158.750	1025.8	-24.9	51	20	76.371	-158.075	1024.3	-21.0
21	21	76.093	-158.770	1026.4	-24.8	52	21	76.363	-158.014	1023.9	-21.0
22	22	76.059	-158.653	1030.4	-23.9	53	22	76.332	-158.124	1024.3	-20.7
23	23	76.053	-158.523	1029.7	-23.5	54	23	76.330	-158.219	1022.5	-21.2
24	24	76.057	-158.372	1021.8	-23.6	55	24	76.321	-158.262	1019.5	-23.0
25	25	76.041	-158.311	1019.6	-23.8	56	25	76.321	-158.216	1017.9	-24.7
26	26	76.030	-158.283	1020.2	-24.7	57	26	76.319	-158.212	1018.4	-25.8
27	27	76.028	-158.280	1021.0	-25.4	58	27	76.308	-158.229	1021.0	-27.6
28	28	76.036	-158.282	1018.8	-26.3	59	28	76.299	-158.296	1020.6	-27.5
29	29	76.058	-158.257	1011.4	-26.1	60	29	76.301	-158.619	1015.0	-22.2
30	30	76.058	-158.263	1009.9	-25.2						
31	31	76.059	-158.240	1009.9	-26.0						

BUOY (12800) 92 Mar					BUOY (12800) 92 Apr						
	LAT (N)	LON (+E, -W)	P (MB)	T (C)		LAT (N)	LON (+E, -W)	P (MB)	T (C)		
61	1	76.267	-158.809	1010.1	-21.1	92	1	76.243	-160.870	1022.3	-14.4
62	2	76.232	-158.745	1009.5	-20.9	93	2	76.267	-161.007	1023.7	-14.1
63	3	76.183	-158.730	1016.3	-20.2	94	3	76.274	-161.124	1024.2	-14.7
64	4	76.106	-158.647	1023.0	-19.5	95	4	76.282	-161.248	1030.4	-15.2
65	5	76.062	-158.610	1031.3	-19.9	96	5	76.317	-161.507	1025.0	-15.4
66	6	76.048	-158.562	1039.3	-20.8	97	6	76.340	-161.944	1022.8	-15.6
67	7	76.057	-158.573	1038.5	-21.6	98	7	76.318	-162.065	1037.2	-16.2
68	8	76.074	-158.655	1034.0	-21.0	99	8	76.320	-162.142	1039.2	-16.7
69	9	76.111	-159.127	1020.5	-19.1	100	9	76.311	-162.192	1039.0	-17.2
70	10	76.125	-159.673	1011.4	-18.5	101	10	76.266	-162.244	1045.2	-16.9
71	11	76.071	-159.947	1013.6	-18.8	102	11	76.152	-162.253	1038.7	-16.3
72	12	76.031	-160.027	1023.7	-19.6	103	12	76.042	-162.176	1016.5	-15.3
73	13	76.027	-160.051	1026.7	-19.4	104	13	76.018	-162.540	1019.8	-15.2
74	14	76.027	-160.042	1026.4	-17.4	105	14	76.000	-162.835	1028.0	-15.7
75	15	76.029	-160.037	1027.7	-16.7	106	15	75.995	-162.886	1033.3	-16.8
76	16	76.029	-160.048	1026.0	-16.5	107	16	75.991	-163.090	1035.0	-17.1
77	17	76.030	-160.053	1022.5	-17.4	108	17	76.003	-163.443	1034.1	-16.1
78	18	76.031	-160.050	1017.1	-18.8	109	18	76.014	-163.798	1028.8	-14.8
79	19	76.034	-160.037	1016.0	-17.8	110	19	76.057	-164.284	1020.6	-13.9
80	20	76.032	-160.077	1009.4	-16.4	111	20	76.105	-164.670	1017.7	-12.9
81	21	76.037	-160.142	1001.4	-15.4	112	21	76.124	-165.048	1020.4	-12.1
82	22	76.039	-160.053	1008.3	-16.4	113	22	76.144	-165.324	1024.7	-11.6
83	23	76.059	-159.972	1014.2	-19.4	114	23	76.153	-165.339	1031.0	-11.1
84	24	76.089	-160.063	1007.6	-18.7	115	24	76.152	-165.318	1033.1	-11.9
85	25	76.149	-160.400	996.9	-15.2	116	25	76.152	-165.282	1030.4	-12.5
86	26	76.139	-160.582	996.5	-13.5	117	26	76.137	-165.233	1029.5	-12.5
87	27	76.119	-160.441	1013.0	-15.2	118	27	76.124	-165.089	1027.2	-11.6
88	28	76.133	-160.429	1020.2	-16.4	119	28	76.131	-164.893	1019.0	-11.3
89	29	76.161	-160.421	1026.5	-17.7	120	29	76.073	-164.852	1018.6	-11.1
90	30	76.187	-160.506	1027.2	-17.3	121	30	76.040	-164.758	1013.3	-11.7
91	31	76.216	-160.688	1023.2	-15.6						

BUOY 12800

BUOY(12800)		LAT	LON	P	T	BUOY(12800)		LAT	LON	P	T
92 May		(N)	(+E,-W)	(MB)	(C)	92 Jun		(N)	(+E,-W)	(MB)	(C)
122	1	75.986	-164.899	1017.6	-11.5	153	1	76.568	-159.529	1009.3	0.0
123	2	75.944	-164.911	1019.5	-11.7	154	2	76.601	-159.670	1009.9	0.1
124	3	75.907	-164.826	1015.7	-12.2	155	3	76.516	-159.537	1021.2	-2.3
125	4	75.862	-164.637	1009.1	-11.8	156	4	76.515	-159.309	1017.8	-3.8
126	5	75.816	-164.322	1001.4	-10.3	157	5	76.508	-159.121	1014.8	-3.1
127	6	75.800	-163.971	1000.2	-8.9	158	6	76.476	-159.067	1016.1	-2.8
128	7	75.820	-163.518	997.7	-8.4	159	7	76.507	-158.690	1005.3	-2.5
129	8	75.861	-162.991	998.8	-7.5	160	8	76.527	-158.241	998.0	-1.3
130	9	75.883	-162.721	1002.4	-7.3	161	9	76.481	-157.713	999.2	-1.9
131	10	75.953	-162.637	1003.5	-7.4	162	10	76.465	-157.224	998.0	-1.9
132	11	76.003	-162.642	1010.0	-7.9	163	11	76.459	-157.112	1004.8	-1.6
133	12	76.033	-162.868	1001.8	-7.8	164	12	76.464	-157.094	1015.1	-1.4
134	13	76.003	-163.096	1000.3	-7.4	165	13	76.469	-156.979	1015.3	-1.1
135	14	75.962	-162.948	1006.3	-7.8	166	14	76.460	-156.885	1018.2	-0.1
136	15	75.974	-162.735	1004.6	-8.7	167	15	76.485	-156.780	1013.5	0.6
137	16	76.008	-162.598	1003.9	-8.0	168	16	76.523	-156.778	1010.4	0.3
138	17	76.033	-162.570	1010.1	-7.2	169	17	76.587	-156.653	1007.9	0.3
139	18	76.063	-162.452	1017.0	-7.2	170	18	76.607	-156.569	1008.3	0.8
140	19	76.151	-162.500	1014.4	-6.2	171	19	76.683	-156.609	998.1	0.8
141	20	76.179	-162.303	1012.3	-4.7	172	20	76.754	-156.563	998.5	1.2
142	21	76.201	-162.057	1008.8	-3.1	173	21	76.788	-156.358	1012.1	1.4
143	22	76.260	-161.805	997.9	-1.2	174	22	76.798	-156.386	1023.9	2.0
144	23	76.318	-161.237	990.2	-0.7	175	23	76.824	-156.623	1028.5	1.7
145	24	76.275	-160.360	998.1	-3.5	176	24	76.889	-156.877	1030.9	1.9
146	25	76.233	-159.703	1005.2	-5.5	177	25	76.937	-157.166	1030.6	1.7
147	26	76.278	-159.720	999.4	-4.5	178	26	76.979	-157.510	1025.4	1.5
148	27	76.262	-159.807	1003.6	-3.8	179	27	76.998	-157.844	1020.6	1.5
149	28	76.282	-159.653	1007.9	-3.8	180	28	77.024	-158.214	1018.2	1.4
150	29	76.339	-159.620	1007.5	-3.6	181	29	77.045	-158.531	1019.8	1.7
151	30	76.430	-159.615	1006.1	-2.2	182	30	77.054	-158.773	1020.5	1.8
152	31	76.518	-159.508	1007.6	-0.6						

BUOY(12800)		LAT	LON	P	T	BUOY(12800)		LAT	LON	P	T
92 Jul		(N)	(+E,-W)	(MB)	(C)	92 Aug		(N)	(+E,-W)	(MB)	(C)
183	1	77.057	-159.001	1022.6	2.0	214	1	77.541	-152.305	1011.0	-0.1
184	2	77.070	-159.186	1025.1	1.5						
185	3	77.095	-159.281	1026.0	1.5						
186	4	77.138	-159.307	1024.5	2.0						
187	5	77.193	-159.360	1020.8	2.2						
188	6	77.266	-159.387	1017.1	2.0						
189	7	77.338	-159.323	1016.5	2.0						
190	8	77.385	-159.318	1016.9	2.3						
191	9	77.397	-159.410	1018.4	2.0						
192	10	77.407	-159.497	1015.4	2.1						
193	11	77.388	-159.495	1007.8	2.0						
194	12	77.311	-159.737	1012.7	1.2						
195	13	77.243	-159.837	1017.4	1.1						
196	14	77.150	-159.624	1014.3	1.4						
197	15	77.078	-159.477	1018.7	1.9						
198	16	77.062	-159.357	1023.0	2.8						
199	17	77.079	-159.197	1024.0	2.5						
200	18	77.122	-159.031	1020.5	1.9						
201	19	77.184	-158.890	1011.4	1.4						
202	20	77.282	-158.670	998.4	1.1						
203	21	77.415	-158.159	990.1	0.8						
204	22	77.480	-157.424	998.6	0.4						
205	23	77.572	-156.993	1006.6	0.5						
206	24	77.654	-156.679	1009.1	0.9						
207	25	77.763	-156.195	1006.2	0.7						
208	26	77.876	-155.666	1003.4	0.3						
209	27	77.900	-155.098	997.5	0.2						
210	28	77.839	-154.482	998.1	0.1						
211	29	77.734	-153.819	1002.8	0.3						
212	30	77.705	-153.277	991.9	0.4						
213	31	77.584	-152.766	1001.5	0.0						

BUOY 12801

BUOY(12801) 92 Jan					BUOY(12801) 92 Feb						
	LAT (N)	LON (+E,-W)	P (MB)	T (C)		LAT (N)	LON (+E,-W)	P (MB)	T (C)		
1	1	79.883	-137.392		32	1	79.213	-136.915	1012.0	-32.9	
3	3	79.853	-137.376		33	2	79.215	-136.897	1017.2	-32.5	
4	4	79.825	-137.420		34	3	79.232	-136.915	1021.7	-33.1	
5	5	79.803	-137.427	1024.4	-34.8	35	4	79.231	-136.920	1022.0	-34.5
6	6	79.784	-137.365	1022.1	-33.5	36	5	79.224	-136.980	1023.8	-35.1
7	7	79.767	-137.419	1020.7	-31.8	37	6	79.223	-137.010	1030.5	-35.1
8	8	79.729	-137.615	1021.6	-30.7	38	7	79.227	-136.907	1033.4	-33.5
9	9	79.676	-137.813	1023.7	-30.7*	39	8	79.225	-136.936	1035.3	-32.0
10	10	79.645	-138.041			40	9	79.220	-136.964	1030.3	-33.3
13	13	79.622	-138.377		-30.8*	43	12	79.284	-136.894	1013.4	-30.4
14	14	79.617	-138.384	1028.0	-30.2	44	13	79.269	-136.906	1018.7	-30.4
16	16	79.525	-138.056	1029.6	-28.8	48	17	79.275	-136.799	1030.9	-31.1
17	17	79.483	-137.887	1026.2	-26.8	49	18	79.278	-136.791	1035.7	-30.4
19	19	79.467	-137.722	1019.1	-32.2	50	19	79.276	-136.839	1033.1	-28.4
24	24	79.213	-136.927	1014.4	-30.6*	51	20	79.289	-136.838	1025.2	-25.1
25	25	79.210	-136.891	1011.4	-31.3	52	21	79.293	-136.791	1021.2	-24.3
26	26	79.211	-136.917	1010.3	-31.5	53	22	79.290	-136.796	1022.9	-27.5
27	27	79.220	-136.961	1014.0	-31.5	57	26	79.277	-136.812	1017.6	-34.4
28	28	79.205	-136.988	1016.2	-32.9	58	27	79.278	-136.838	1020.5	-35.2
29	29	79.209	-136.974	1014.6	-34.5	59	28	79.266	-136.819	1020.2	-34.7
30	30	79.217	-136.928	1011.7	-34.9	60	29	79.239	-136.863	1013.1	-30.0
31	31	79.216	-136.962	1010.4	-34.2						

BUOY(12801) 92 Mar					BUOY(12801) 92 Apr						
	LAT (N)	LON (+E,-W)	P (MB)	T (C)		LAT (N)	LON (+E,-W)	P (MB)	T (C)		
61	1	79.207	-136.972	1008.9	-27.1	94	3	79.114	-138.161	1033.4	-23.7
62	2	79.180	-137.013	1006.8	-26.6*	95	4	79.130	-138.258	1036.4	-24.1
63	3	79.142	-137.033	1006.4	-24.7*	96	5	79.126	-138.421	1032.5	-22.6
64	4	79.078	-137.161	1010.1	-22.5	99	8	79.096	-138.929	1039.7	-25.4
65	5	79.006	-137.169	1019.0	-22.4	100	9	79.065	-138.934	1037.4	-25.2
66	6	78.967	-137.060	1028.3	-25.0	101	10	79.002	-138.951	1029.8	-24.1
67	7	78.963	-136.950	1033.5	-27.4	102	11	78.938	-138.942	1021.3	-23.3
68	8	78.969	-136.974	1033.9	-29.0	103	12	78.882	-139.086	1018.5	-23.4*
69	9	78.979	-136.989	1029.2	-30.3	104	13	78.908	-139.412	1025.0	-24.4*
70	10	78.981	-137.119	1023.0	-30.1	105	14	78.907	-139.606	1030.5	-24.2
71	11	78.958	-137.251	1020.7	-29.5	106	15	78.886	-139.630	1034.8	-24.6
72	12	78.930	-137.352	1024.8	-29.5	107	16	78.839	-139.467	1034.1	-23.7
73	13	78.894	-137.318	1033.7	-31.2	110	19	78.837	-139.425	1033.4	-16.0
74	14	78.871	-137.127	1033.8	-31.1	111	20	78.860	-139.607	1028.7	-17.4
75	15	78.855	-137.102	1033.8	-30.0	112	21	78.873	-139.904	1030.6	-18.5
76	16	78.853	-137.079	1030.2	-28.8	113	22	78.870	-139.982	1032.6	-18.6
77	17	78.840	-136.982	1024.9	-27.3	114	23	78.865	-139.876	1033.7	-17.8
78	18	78.846	-136.898	1020.2	-26.6	115	24	78.854	-139.644	1031.0	-16.2
79	19	78.849	-136.861	1017.5	-26.8	116	25	78.830	-139.544	1026.1	-15.3
80	20	78.840	-136.865	1014.3	-27.0	117	26	78.813	-139.395	1022.1	-14.7
81	21	78.855	-137.098	1007.8	-24.9	118	27	78.804	-139.243	1020.6	-14.2
82	22	78.905	-137.309	1006.8	-22.0	119	28	78.809	-139.174	1018.6	-13.9
83	23	78.902	-137.233	1012.0	-22.6	120	29	78.825	-139.213	1014.9	-13.8
84	24	78.890	-137.174		-24.9*	121	30	78.846	-139.403	1015.0	-13.5
88	28	79.064	-137.883	1018.3	-19.6						
89	29	79.054	-137.771	1027.0	-19.8						
90	30	79.064	-137.763	1032.8	-21.1						
91	31	79.070	-137.813	1033.7	-23.0						

BUOY 12801

BUOY(12801) 92 May					BUOY(12801) 92 Jun						
LAT (N)	LON (+E,-W)	P (MB)	T (C)		LAT (N)	LON (+E,-W)	P (MB)	T (C)			
124	3	78.776	-139.812	1013.3	-13.7*	153	1	79.313	-135.149		-2.6*
125	4	78.755	-139.544	1005.7	-14.9	158	6	79.273	-135.129	1010.1	-2.6
126	5	78.758	-139.342	999.5	-15.5*	159	7	79.280	-134.975	1003.3	-2.8
127	6	78.781	-139.172	996.9	-13.7	160	8	79.328	-134.602	992.8	-2.0
128	7	78.788	-138.836	997.9	-11.2	163	11	79.425	-133.566	1000.1	-2.2
129	8	78.828	-138.426	1001.3	-10.0	164	12	79.425	-133.494	1004.8	-2.0
131	10	78.899	-138.053	1011.7	-8.6	165	13	79.416	-133.387	1007.7	-1.8
132	11	78.930	-138.090	1011.1	-8.1*	166	14	79.395	-133.329	1007.5	-1.8
133	12	78.944	-138.161	1007.3	-7.8	167	15	79.387	-133.273	1008.8	-1.0
134	13	78.949	-138.234		-7.6*	168	16	79.386	-133.186	1010.4	0.1
135	14	78.969	-138.365	998.5	-7.2	169	17	79.405	-133.058	1009.0	0.6
136	15	78.998	-138.401	999.0	-8.1	170	18	79.423	-132.906	1008.2	0.8
139	18	79.016	-138.114			171	19	79.439	-132.779	1008.1	0.6
140	19	79.013	-138.093			172	20	79.488	-132.703	1005.5	0.9
141	20	79.028	-137.870	1014.4	-8.2	173	21	79.517	-132.471	1014.6	1.6
142	21	79.039	-137.629		-6.1*	174	22	79.504	-132.410	1024.2	2.3
143	22	79.035	-137.499	1002.4	-4.9	175	23	79.484	-132.529	1031.8	2.4
144	23	79.108	-137.148	989.6	-3.2	176	24	79.471	-132.817	1035.3	1.7
145	24	79.147	-136.520	990.8	-3.6	177	25	79.449	-133.017	1033.9	1.9
148	27	79.165	-135.651	1003.6	-5.6	178	26	79.410	-133.189	1027.9	1.6
149	28	79.156	-135.690	1004.6	-5.5	179	27	79.415	-133.366	1024.9	1.6
152	31	79.272	-135.190	1014.0	-4.2	180	28	79.423	-133.571	1023.1	2.3
						181	29	79.426	-133.836	1020.1	2.7
						182	30	79.419	-133.917	1018.5	2.7*

BUOY(12801) 92 Jul					BUOY(12801) 92 Aug						
LAT (N)	LON (+E,-W)	P (MB)	T (C)		LAT (N)	LON (+E,-W)	P (MB)	T (C)			
183	1	79.379	-133.917	1019.3	2.4	214	1	78.678	-131.210	998.2	1.2
184	2	79.307	-134.002	1021.9	2.4	215	2	78.679	-131.175	1002.2	1.1*
185	3	79.263	-134.087	1024.3	2.7	216	3	78.675	-131.197	1000.9	1.4
186	4	79.240	-134.026	1024.6	3.4	217	4	78.672	-131.153	1000.3	1.6
187	5	79.230	-133.972	1023.4	3.9	218	5	78.682	-131.098	1003.3	1.6
188	6	79.203	-133.821	1021.5	4.6	219	6	78.683	-131.031	1008.1	1.7
189	7	79.179	-133.565	1020.1	4.5	223	10	78.794	-130.484	1006.1	1.3
190	8	79.165	-133.419	1018.3	4.2	224	11	78.838	-130.468	1003.6	1.5
191	9	79.156	-133.366	1018.2	4.3	225	12	78.837	-130.459	1005.5	1.5
192	10	79.153	-133.296	1016.5	3.6	226	13	78.821	-130.492	1005.5	1.2
193	11	79.136	-133.298	1008.8	2.6	227	14	78.812	-130.393	999.7	1.3
194	12	79.090	-133.441	1006.0	2.1	229	16	78.945	-130.105	999.5	0.2
196	14	78.893	-133.420	1004.1	1.6	230	17	79.038	-130.041	999.4	0.3
197	15	78.800	-133.262	1008.8	1.9	231	18	79.057	-130.059	1000.5	0.5
198	16	78.721	-133.094	1016.0	2.2	232	19	78.945	-130.246	1008.3	0.3
199	17	78.645	-133.024	1022.0	2.8	233	20	78.830	-130.536	1021.3	0.0
200	18	78.614	-132.795	1022.9	3.5	235	22	78.806	-130.536	1018.3	0.1
201	19	78.604	-132.622	1017.8	3.8	236	23	78.841	-130.449	1013.6	0.9
202	20	78.625	-132.578	1008.9	3.7	239	26	78.919	-130.418	1013.8	1.5
203	21	78.650	-132.409	1004.1	2.9	244	31	78.998	-129.950	1014.1	0.9
204	22	78.671	-132.240	1006.3	1.7						
205	23	78.697	-132.121	1012.5	2.0						
206	24	78.728	-132.121	1012.5	2.9						
207	25	78.728	-132.084	1011.8	3.1						
208	26	78.731	-131.989	1008.9	2.4						
209	27	78.754	-131.870	997.8	1.7						
210	28	78.743	-131.593	993.5	1.3						
211	29	78.726	-131.405	993.3	1.2						
212	30	78.734	-131.275	988.8	1.4						
213	31	78.724	-131.231	988.5	1.5						

BUOY 12801

BUOY (12801) 92 Sep					BUOY (12801) 92 Oct						
	LAT (N)	LON (+E, -W)	P (MB)	T (C)		LAT (N)	LON (+E, -W)	P (MB)	T (C)		
245	1	79.098	-129.760	1008.6	1.1	275	1	79.197	-128.736	1011.9	-12.7
246	2	79.141	-129.694	1013.1	0.4	276	2	79.210	-128.629	1015.5	-16.3
247	3	79.189	-129.619	1018.3	-0.3	277	3	79.205	-128.690	1018.3	-16.1
252	8	79.329	-128.623	988.8	-3.0	278	4	79.196	-128.746	1020.3	-15.7
253	9	79.368	-128.439	997.8	-5.4	279	5	79.186	-128.765	1021.2	-15.1
254	10	79.402	-128.422	1005.2	-7.1	280	6	79.202	-129.013	1018.2	-16.8
255	11	79.404	-128.388	1010.7	-6.9	281	7	79.206	-129.178	1012.8	-19.2
256	12	79.397	-128.432	1015.9	-6.4	282	8	79.277	-129.577	1005.1	-17.9
257	13	79.373	-128.518	1019.3	-7.1	283	9	79.365	-129.864	1002.4	-14.1
258	14	79.352	-128.605	1018.6	-8.8	290	16	79.617	-130.212	1034.7	-17.3*
259	15	79.343	-128.585	1015.2	-8.8	291	17	79.629	-129.705		-15.7*
260	16	79.370	-128.724	1013.3	-8.2	292	18	79.634	-129.242		
261	17	79.349	-129.048	1010.9	-7.4	293	19	79.628	-128.784		
262	18	79.330	-129.146	1010.0	-9.9	294	20	79.621	-128.545		
263	19	79.314	-129.096	1010.2	-13.8	295	21	79.606	-128.652	1009.9	-19.5*
264	20	79.276	-128.999	1011.5	-15.1	296	22	79.563	-128.819	1011.4	-22.5
265	21	79.231	-129.020	1011.7	-13.5	297	23	79.500	-128.926	1019.2	-24.4
266	22	79.182	-129.195	1011.2	-12.7	298	24	79.458	-129.174	1020.1	-24.1
267	23	79.111	-129.389	1011.3	-13.5	299	25	79.425	-129.465	1016.5	-24.0
268	24	79.079	-129.612	1007.3	-14.5	300	26	79.406	-129.695	1014.7	-23.1
269	25	79.031	-129.622	1005.0	-14.2	301	27	79.409	-129.799	1014.1	-20.4
270	26	79.017	-129.516	1009.1	-13.8	302	28	79.448	-130.087	1006.5	-18.5
271	27	79.027	-129.427	1009.8	-14.2	303	29	79.503	-130.741	993.0	-16.4
272	28	79.063	-129.369	1010.2	-16.3	304	30	79.532	-131.256	986.1	-15.6*
273	29	79.085	-129.297	1008.5	-18.2	305	31	79.522	-131.387	994.4	-17.6
274	30	79.141	-129.066	1007.9	-13.3						

BUOY (12801) 92 Nov					BUOY (12801) 92 Dec						
	LAT (N)	LON (+E, -W)	P (MB)	T (C)		LAT (N)	LON (+E, -W)	P (MB)	T (C)		
306	1	79.482	-131.401	1008.5	-20.8	339	4	79.368	-130.681	993.8	-19.7
307	2	79.489	-130.929	1010.3	-20.3	340	5	79.339	-130.794	995.6	-20.2
310	5	79.590	-129.702	1014.4	-15.5*	341	6	79.318	-130.761		
311	6	79.542	-129.723	1017.3	-21.1*	342	7	79.292	-130.694	1006.2	-26.1*
312	7	79.496	-129.510	1019.6	-21.1	343	8	79.238	-130.703	1012.6	-28.9
313	8	79.481	-129.500	1018.5	-18.1	344	9	79.211	-130.735	1018.6	-31.8
314	9	79.546	-129.497	1009.9	-18.7	345	10	79.189	-130.685	1024.4	-32.5
315	10	79.610	-129.518	1000.3	-18.5	346	11	79.143	-130.605	1028.9	-31.8
316	11	79.683	-129.561	1003.6	-19.9	347	12	79.098	-130.567	1031.8	-30.3
317	12	79.740	-129.690	1011.6	-21.2	348	13	79.049	-130.561	1026.5	-30.6
318	13	79.745	-129.750	1018.5	-19.2	349	14	78.992	-130.511	1021.0	-32.3
319	14	79.725	-129.627		-18.2*	350	15	78.938	-130.396	1017.5	-34.3
320	15	79.705	-129.651	1026.1	-20.7	351	16	78.923	-130.323	1017.8	-34.9
321	16	79.699	-129.746	1025.7	-23.3	352	17	78.926	-130.287	1021.8	-33.5
322	17	79.654	-129.839	1026.1	-25.5	353	18	78.925	-130.256	1019.1	-31.7
323	18	79.555	-129.816	1020.0	-25.8	354	19	78.918	-130.284	1013.6	-31.9
324	19	79.456	-129.766	1014.2	-25.7	355	20	78.943	-130.299	1006.1	-32.6
327	22	79.384	-130.263	1015.7	-33.1	356	21	78.938	-130.270	999.3	-31.7
328	23	79.396	-130.436	1014.0	-32.8	357	22	78.929	-130.238	995.7	-31.6
329	24	79.367	-130.534	1009.3	-31.2	358	23	78.911	-130.220	994.5	-31.8
330	25	79.337	-130.527	1012.8	-30.4*	359	24	78.865	-130.216	1001.2	-29.8
331	26	79.312	-130.456	1017.3	-33.1	360	25	78.821	-130.129	1020.0	-31.7
332	27	79.319	-130.136	1006.2	-30.6	363	28	78.881	-129.743	1019.2	-27.2
						364	29	78.916	-129.383	999.3	-19.8
						365	30	78.924	-129.322	1002.1	-22.8
						366	31	78.917	-129.291	1006.8	-30.0

BUOY 12802

BUOY (12802) 92 Jan					BUOY (12802) 92 Feb				
LAT (N)	LON (+E, -W)	P (MB)	T (C)	LAT (N)	LON (+E, -W)	P (MB)	T (C)		
1	85.795	-69.022	1000.9	-31.3	32	85.436	-70.457	1004.0	-33.8
2	85.800	-68.833	1009.1	-35.2	33	85.438	-70.053	1005.8	-35.2
3	85.792	-68.847	1011.3	-38.4	34	85.435	-69.267	1013.7	-34.5
4	85.784	-68.926	1015.1	-39.9	35	85.430	-68.610		-32.5*
5	85.783	-68.907	1019.2	-36.0	36	85.424	-68.558	1013.8	-34.2
6	85.770	-69.471	1013.8	-30.9	37	85.422	-68.531	1017.2	-39.9
7	85.754	-70.606	1015.3	-27.9	38	85.423	-68.551	1017.6	-38.5
8	85.714	-71.587	1018.2	-28.9	39	85.397	-68.512	1018.2	-30.4
9	85.664	-72.470	1017.8	-30.1	40	85.395	-68.473	1027.4	-28.9
10	85.641	-72.981	1021.0	-27.1	41	85.395	-68.468	1018.3	-31.5
11	85.574	-73.932	1020.5	-29.9	42	85.392	-68.480	1005.6	-33.4*
12	85.550	-74.447	1024.2	-29.2	43	85.388	-68.500	1010.1	-33.4*
13	85.548	-74.338	1017.5	-33.1	44	85.392	-68.480	1014.3	-33.9
14	85.544	-74.346	1020.6	-38.0	45	85.394	-68.496	1003.8	-33.2
15	85.549	-74.296	1025.4	-40.7	46	85.392	-68.478	1008.7	-35.1
16	85.538	-74.255	1020.6	-39.4	47	85.393	-68.455	1003.4	-32.7
17	85.542	-74.259	1018.6	-37.7	48	85.392	-68.472	1007.4	-31.2
18	85.540	-74.233	1016.9	-40.6	49	85.394	-68.475	1019.0	-30.5
19	85.545	-74.297	997.3	-37.9	50	85.396	-68.477	1015.8	-28.2
20	85.543	-74.274	987.8	-29.5	51	85.388	-68.449	1013.4	-26.8
21	85.539	-74.279	985.1	-28.0	52	85.399	-68.469	1006.6	-30.4
22	85.540	-74.261	979.0	-27.0	53	85.395	-68.482	999.2	-28.7
23	85.530	-73.205	985.6	-24.5	54	85.392	-68.469	1012.5	-33.3
24	85.486	-71.894	991.0	-24.5	55	85.391	-68.472	1013.8	-37.9
25	85.448	-71.299	997.6	-25.6	56	85.397	-68.469	1007.8	-35.3
26	85.450	-71.280	994.6	-30.7	57	85.397	-68.437	1012.8	-34.9
27	85.444	-71.282	996.3	-33.7	58	85.396	-68.475	1009.6	-26.3
28	85.444	-71.083	1004.8	-32.0	59	85.397	-68.485	1008.4	-17.9
29	85.429	-70.732	1004.0	-32.4	60	85.390	-68.509	1001.8	-18.7
30	85.431	-70.733	1009.1	-35.6					
31	85.433	-70.706	1005.0	-35.5					

BUOY (12802) 92 Mar					BUOY (12802) 92 Apr				
LAT (N)	LON (+E, -W)	P (MB)	T (C)	LAT (N)	LON (+E, -W)	P (MB)	T (C)		
61	85.388	-68.484	1002.1	-22.2	92	85.400	-67.957	1029.6	-31.0
62	85.392	-68.475	999.1	-20.3	93	85.404	-67.942	1027.6	-31.2
63	85.392	-68.486	996.8	-22.1	94	85.408	-67.958	1027.1	-27.6
64	85.392	-68.503	1000.3	-23.6	95	85.408	-67.930	1031.9	-24.8
65	85.393	-68.469	1000.6	-20.4	96	85.405	-67.959	1033.4	-25.5
66	85.394	-68.488	1012.2	-24.4	97	85.409	-67.952	1031.2	-27.4
67	85.391	-68.517	1016.7	-31.9	98	85.404	-67.931	1033.3	-27.7
68	85.401	-68.515	1015.1	-35.0	99	85.397	-68.194	1032.0	-26.1
69	85.397	-68.464	1013.1	-34.6	100	85.389	-68.448	1024.2	-24.7
70	85.394	-68.464	1010.2	-33.8	101	85.388	-68.557	1022.4	-23.5
71	85.394	-68.514	995.2	-32.2	102	85.394	-68.721	1022.8	-25.4
72	85.395	-68.472	1008.1	-27.6	103	85.395	-68.433	1025.7	-22.5
73	85.394	-68.458	1017.9	-30.3	104	85.398	-68.374	1031.1	-23.6
74	85.394	-68.493	1013.8	-29.7	105	85.392	-68.396	1033.2	-25.0
75	85.391	-68.476	1010.8	-26.7	106	85.380	-68.102	1023.6	-25.1
76	85.394	-68.460	995.8	-22.3	107	85.352	-67.430	1012.8	-22.2
77	85.393	-68.500	994.1	-18.7	108	85.348	-67.464	1020.0	-21.2
78	85.395	-68.482	991.1	-21.5	109	85.345	-67.487	1028.7	-23.8
79	85.394	-68.496	1002.8	-23.6	110	85.351	-67.501	1028.9	-23.3
80	85.391	-68.478	1009.5	-27.9	111	85.347	-67.508	1022.8	-19.6
81	85.393	-68.485	1015.2	-27.3	112	85.346	-67.490	1018.8	-18.0
82	85.395	-68.434	1020.7	-27.1	113	85.344	-67.518	1018.7	-19.6
83	85.401	-68.254	1024.3	-29.0	114	85.348	-67.472	1020.2	-19.5
84	85.410	-67.931	1019.0	-26.3	115	85.363	-67.161	1019.2	-17.5
85	85.408	-67.959	1023.2	-28.1	116	85.383	-67.235	1020.4	-18.0
86	85.408	-67.973	1025.7	-30.5	117	85.378	-67.360	1019.9	-19.0
87	85.408	-67.962	1021.8	-30.4	118	85.370	-67.337	1024.8	-19.9
88	85.406	-67.973	1021.3	-29.5	119	85.363	-67.332	1022.4	-19.6
89	85.406	-67.944	1031.1	-30.0	120	85.355	-67.379	1018.3	-18.4
90	85.407	-67.967	1034.9	-31.5	121	85.349	-67.442	1011.8	-15.4
91	85.408	-67.966	1031.9	-31.4					

BUOY 12802

BUOY (12802) 92 May					BUOY (12802) 92 Jun						
LAT (N)	LON (+E, -W)	P (MB)	T (C)	LAT (N)	LON (+E, -W)	P (MB)	T (C)				
122	1	85.349	-67.448	1010.4	-13.6	153	1	85.531	-53.737	1009.4	-6.2
123	2	85.352	-67.334	1014.8	-14.3	154	2	85.506	-52.511	1014.1	-5.2
124	3	85.365	-66.765	1006.8	-15.3	155	3	85.488	-52.288	1021.6	-5.0
125	4	85.368	-66.103	1006.3	-15.6	156	4	85.479	-52.755	1020.5	-5.2
126	5	85.367	-65.722	1004.7	-15.9	157	5	85.479	-53.639	1007.4	-5.2
127	6	85.368	-65.730	1000.6	-16.0	158	6	85.452	-54.119	1007.0	-5.2
128	7	85.373	-65.572	1006.0	-16.6	159	7	85.444	-53.987	1000.2	-4.6
129	8	85.390	-64.710	1009.9	-16.4	160	8	85.417	-53.090	1005.8	-5.3
130	9	85.401	-63.859	1008.7	-14.4	161	9	85.444	-52.285	1001.2	-3.9
131	10	85.397	-63.651	1012.1	-12.6	162	10	85.468	-51.322	1003.2	-2.5
132	11	85.386	-63.553	1010.5	-11.4	163	11	85.486	-50.815	1005.9	-1.3
133	12	85.380	-63.476	1005.6	-11.3	164	12	85.490	-50.635	1007.8	-0.7
134	13	85.379	-63.481	1008.0	-11.2	165	13	85.482	-50.461	1004.0	-1.2
135	14	85.380	-63.458	1014.5	-10.6	166	14	85.480	-50.430	1004.4	-1.4
136	15	85.381	-63.442	1011.1	-10.0	167	15	85.483	-50.296	1005.9	-2.0
137	16	85.383	-63.427	1014.1	-10.1	168	16	85.488	-49.937	1007.2	-2.2
138	17	85.384	-63.428	1020.3	-10.0	169	17	85.484	-49.194	1008.8	-2.6
139	18	85.384	-63.406	1024.5	-10.2	170	18	85.479	-48.010	995.4	-1.7
140	19	85.384	-63.405	1023.7	-10.4	171	19	85.462	-47.112	1002.8	-1.1
141	20	85.385	-63.395	1017.3	-11.0	172	20	85.454	-46.389	1004.7	0.1
142	21	85.394	-63.210	1011.1	-11.5	173	21	85.414	-45.462	1007.3	0.3
143	22	85.418	-62.791	1010.4	-11.7	174	22	85.384	-45.110	1017.8	0.9
144	23	85.439	-62.354	1007.5	-10.9	175	23	85.382	-45.098	1031.2	0.7
145	24	85.492	-61.079	995.7	-9.1	176	24	85.380	-45.127	1036.0	0.5
146	25	85.532	-59.046	997.8	-5.9	177	25	85.376	-45.418	1033.1	-0.1
147	26	85.540	-57.745	999.5	-5.5	178	26	85.368	-45.626	1029.0	0.3
148	27	85.528	-56.734	1010.0	-5.9	179	27	85.367	-45.601	1027.9	2.0
149	28	85.520	-56.103	1015.0	-6.0	180	28	85.365	-45.600	1030.0	2.3
150	29	85.519	-56.043	1012.1	-6.0	181	29	85.360	-45.585	1028.6	1.7
151	30	85.510	-55.773	1016.1	-6.2	182	30	85.361	-45.557	1026.9	2.8
152	31	85.513	-55.285	1018.7	-6.1						

BUOY (12802) 92 Jul					BUOY (12802) 92 Aug						
LAT (N)	LON (+E, -W)	P (MB)	T (C)	LAT (N)	LON (+E, -W)	P (MB)	T (C)				
183	1	85.361	-45.548	1022.6	2.1	214	1	84.868	-35.008	989.8	2.0
184	2	85.362	-45.531	1019.4	2.3	215	2	84.856	-34.938	995.6	1.7
185	3	85.358	-45.531	1017.3	3.2	216	3	84.787	-33.907	992.2	0.0
186	4	85.345	-45.524	1015.1	2.2	217	4	84.756	-32.640	993.8	0.2
187	5	85.336	-45.398	1013.1	1.6	218	5	84.750	-32.295	993.8	1.1
188	6	85.302	-44.981	1006.9	2.0	219	6	84.746	-31.895	996.3	1.4
189	7	85.267	-44.465	1001.4	2.0	220	7	84.753	-31.134	998.7	1.0
190	8	85.218	-43.942	1000.6	2.5	221	8	84.697	-29.837	995.6	0.1
191	9	85.191	-43.835	998.9	2.1	222	9	84.688	-29.239	996.0	-0.3
192	10	85.143	-43.421	988.1	1.5	223	10	84.676	-28.715	1000.4	1.9
193	11	85.142	-43.419	990.2	2.0	224	11	84.676	-28.705	1001.3	1.4
194	12	85.161	-43.349	997.2	2.3	225	12	84.658	-28.496	1003.6	1.0
195	13	85.142	-43.180	992.6	2.4	226	13	84.628	-27.963	1004.0	0.6
196	14	85.130	-42.875	996.7	1.9	227	14	84.618	-27.685	1003.6	-0.8
197	15	85.130	-42.484	999.8	0.9	228	15	84.622	-27.768	1004.5	-2.1
198	16	85.133	-42.382	1007.7	1.5	229	16	84.621	-27.699	1006.6	-0.6
199	17	85.124	-42.383	1008.6	1.7	230	17	84.617	-27.680	1011.2	-2.8
200	18	85.082	-41.214	1000.3	1.2	231	18	84.608	-27.575	1013.0	-4.0
201	19	85.027	-40.728	1008.2	1.4	232	19	84.604	-27.492	1014.2	-4.5
202	20	84.981	-40.113	1010.7	1.6	233	20	84.601	-27.379	1014.8	-1.1
203	21	84.948	-39.425	1012.4	2.7	234	21	84.568	-26.934	1016.2	-3.6
204	22	84.943	-39.145	1013.7	3.7	235	22	84.521	-26.071	1018.1	-3.5
205	23	84.931	-38.667	1017.2	3.4	236	23	84.498	-25.705	1017.9	-2.5
206	24	84.898	-38.143	1014.8	2.0	237	24	84.483	-25.522	1018.8	-1.1
207	25	84.867	-37.555	1005.6	1.8	238	25	84.466	-25.410	1018.6	-2.0
208	26	84.836	-36.993	1009.7	1.6	239	26	84.431	-24.904	1017.2	-3.5
209	27	84.818	-36.363	1003.5	2.9	240	27	84.407	-24.721	1025.2	-3.1
210	28	84.824	-36.291	995.9	3.9	241	28	84.394	-24.576	1015.2	-3.8
211	29	84.849	-35.576	998.3	3.9	242	29	84.370	-24.478	1012.8	-2.7
212	30	84.850	-35.444	995.5	2.5	243	30	84.325	-24.232	1016.1	-1.9
213	31	84.855	-35.511	988.9	2.1	244	31	84.247	-23.305	1014.4	-4.0

BUOY 12802

BUOY(12802) 92 Sep					BUOY(12802) 92 Oct						
LAT (N)	LON (+E,-W)	P (MB)	T (C)	LAT (N)	LON (+E,-W)	P (MB)	T (C)				
245	1	84.150	-21.944	1011.0	-1.8	275	1	82.437	-11.073	1014.3	-11.1
246	2	84.058	-20.785	1008.1	-1.1	276	2	82.388	-10.944	1014.7	-10.4
247	3	83.980	-20.091	1010.0	-3.7	277	3	82.333	-10.964	1015.6	-12.6
248	4	83.889	-19.302	1010.0	-5.7	278	4	82.314	-11.064	1012.6	-15.1
249	5	83.733	-17.978	1005.1	-6.0	279	5	82.291	-11.248	1016.8	-16.6
250	6	83.640	-17.035	1008.3	-3.3	280	6	82.274	-11.256	1013.4	-18.6
251	7	83.602	-16.594	1008.9	-7.3	281	7	82.249	-11.109	1010.5	-18.5
252	8	83.588	-16.264	1010.0	-10.0	282	8	82.154	-10.641	1013.7	-20.5
253	9	83.551	-15.838	1021.4	-12.2	283	9	82.009	-10.179	1017.5	-16.2
254	10	83.504	-15.783	1014.3	-5.7	284	10	81.968	-10.019	1028.1	-16.7
255	11	83.441	-15.540	1012.7	-4.9	285	11	81.989	-9.838	1021.6	-18.7
256	12	83.381	-15.320	1013.3	-8.3	286	12	81.962	-9.657	1026.8	-22.2
257	13	83.342	-15.108	1012.0	-7.5	287	13	81.925	-9.575	1030.0	-24.2
258	14	83.294	-14.984	1017.2	-10.5	288	14	81.882	-9.339	1023.7	-20.9
259	15	83.241	-14.941	1019.1	-7.7	289	15	81.859	-9.214	1017.1	-19.8
260	16	83.186	-14.868	1017.8	-5.6	290	16	81.803	-9.069	1024.4	-17.9
261	17	83.133	-14.652	1014.7	-10.1	291	17	81.646	-8.609	1019.9	-14.0
262	18	83.087	-14.465	1021.9	-15.6	292	18	81.489	-8.409	1018.5	-19.2
263	19	83.060	-14.284	1025.4	-14.1	293	19	81.377	-8.077	1007.6	-15.8
264	20	83.045	-14.215	1021.9	-16.6	294	20	81.179	-7.833	1009.1	-13.2
265	21	83.076	-13.954	994.0	-10.8	295	21	81.068	-7.634	1012.0	-20.1
266	22	82.927	-13.559	1014.9	-12.2	296	22	81.006	-7.385	1005.0	-19.7
267	23	82.883	-13.388	1014.2	-15.9	297	23	80.904	-7.368	1012.1	-19.4
268	24	82.881	-13.135	1008.1	-13.5	298	24	80.808	-7.268	1013.5	-21.1
269	25	82.902	-12.692	993.3	-12.5	299	25	80.701	-7.121	1015.6	-22.3
270	26	82.813	-12.472	999.9	-12.7	300	26	80.617	-7.037	1018.4	-22.8
271	27	82.757	-12.288	1002.5	-9.0	301	27	80.548	-7.023	1023.1	-25.7
272	28	82.691	-11.994	1011.6	-10.9	302	28	80.505	-7.078	1016.8	-22.1
273	29	82.553	-11.539	1013.7	-10.2	303	29	80.470	-7.355	1007.7	-13.9
274	30	82.497	-11.346	1012.2	-14.3	304	30	80.367	-7.857	1007.5	-15.8
						305	31	80.365	-7.646	1000.3	-16.1

BUOY(12802) 92 Nov					BUOY(12802) 92 Dec						
LAT (N)	LON (+E,-W)	P (MB)	T (C)	LAT (N)	LON (+E,-W)	P (MB)	T (C)				
306	1	80.327	-7.533	1000.5	-18.9	336	1	78.564	-12.191	991.5	-11.4
307	2	80.257	-7.580	1010.4	-19.2	337	2	78.416	-12.856	991.5	-16.1
308	3	80.206	-7.525	1013.3	-23.4	338	3	78.251	-13.370	997.1	-17.6
309	4	80.138	-7.539	1021.0	-24.8	339	4	78.116	-13.881	1005.2	-17.1
310	5	80.064	-7.505	1020.3	-26.9	340	5	78.025	-14.310	1004.3	-16.3
311	6	80.033	-7.306	1006.5	-29.9	341	6	77.941	-14.481	1004.6	-17.2
312	7	79.992	-7.385	1000.2	-26.8	342	7	77.867	-14.575	1009.5	-22.4
313	8	79.922	-7.617	1006.1	-24.6	343	8	77.807	-14.683	1000.8	-27.6
314	9	79.826	-7.850	1009.6	-25.0	344	9	77.782	-14.699	989.2	-28.3
315	10	79.654	-8.464	1002.2	-23.8	345	10	77.691	-14.819	990.8	-25.3
316	11	79.396	-9.143	993.7	-20.0	346	11	77.622	-15.010	1002.2	-24.0
317	12	79.180	-9.619	995.6	-16.7	347	12	77.541	-15.027	1010.3	-26.0
318	13	79.069	-9.704	1004.9	-20.4	348	13	77.365	-15.382	1022.5	-22.1
319	14	79.006	-9.882	1000.5	-18.8	349	14	77.294	-15.491	1020.3	-24.4
320	15	78.983	-9.844	995.7	-20.6	350	15	77.190	-15.608	1018.3	-24.9
321	16	78.909	-10.086	994.5	-16.8	351	16	77.136	-15.624	1017.3	-26.7
322	17	78.862	-10.291	1014.9	-19.6	352	17	77.074	-15.667	1011.8	-29.8
323	18	78.817	-10.861	1011.3	-11.8	353	18	77.050	-15.671	1009.8	-33.7
324	19	78.796	-10.948	1014.3	-5.1	354	19	77.014	-15.634	1008.9	-33.2
325	20	78.766	-11.156	1019.5	-4.9	355	20	76.981	-15.550	1010.0	-31.8
326	21	78.731	-11.277	1025.3	-5.3	356	21	76.959	-15.518	998.7	-28.1
327	22	78.717	-11.299	1020.9	-9.2	357	22	76.747	-15.518	983.2	-21.5*
328	23	78.707	-11.326	1016.9	-18.6	358	23	76.553	-15.496	976.5	-17.5
329	24	78.670	-11.437	1012.1	-17.1	359	24	76.254	-15.217	979.3	-15.7
330	25	78.621	-11.616	1009.3	-12.9	360	25	75.942	-15.141	1008.5	-16.6
331	26	78.631	-11.779	1006.8	-6.5	361	26	75.783	-15.107	1027.6	-19.0
332	27	78.625	-11.965	1001.0	-3.7	362	27	75.744	-15.023	1002.6	-15.7
333	28	78.621	-12.119	996.3	-2.8	363	28	75.528	-14.828	1012.2	-13.1
334	29	78.603	-12.113	1004.7	-8.7	364	29	75.450	-14.739	1007.6	-13.4
335	30	78.599	-12.133	999.5	-13.6	365	30	75.464	-14.439	980.5	-9.3
						366	31	75.348	-14.228	994.6	-16.0

BUOY 12805

BUOY(12805) 92 Jan					BUOY(12805) 92 Feb						
	LAT (N)	LON (+E,-W)	P (MB)	T (C)		LAT (N)	LON (+E,-W)	P (MB)	T (C)		
1	1	86.608	-32.176	1003.7	-28.0	32	1	85.940	-28.759	1001.6	-34.9
2	2	86.609	-32.093	1009.9	-32.3	33	2	85.903	-27.985	1003.7	-35.7
3	3	86.598	-32.228	1010.0	-32.7	34	3	85.845	-27.095	1010.5	-37.1
4	4	86.580	-32.577	1013.2	-31.6	35	4	85.797	-26.304	1014.1	-35.1
5	5	86.575	-32.689	1022.7	-28.6	36	5	85.777	-26.070	1013.3	-35.4
6	6	86.590	-33.349	1020.2	-26.7	37	6	85.771	-26.085	1016.1	-37.7
7	7	86.629	-34.887	1022.0	-28.3	38	7	85.666	-26.179	998.8	-33.1
8	8	86.622	-36.109	1020.9	-30.9	39	8	85.536	-26.488	1007.4	-25.3
9	9	86.600	-37.460	1018.5	-31.3	40	9	85.410	-26.750	1019.4	-26.8
10	10	86.578	-37.803	1022.1	-31.8	41	10	85.298	-26.142	1017.6	-28.8
11	11	86.578	-38.161	1026.2	-32.2	42	11	85.275	-26.062	1005.4	-31.3
12	12	86.566	-38.753	1025.3	-32.8	43	12	85.274	-26.014	1010.8	-32.8
13	13	86.545	-38.288	1013.3	-31.4	44	13	85.266	-25.787	1015.0	-34.7
14	14	86.532	-38.317	1017.8	-35.2	45	14	85.274	-26.061	1001.5	-33.1
15	15	86.490	-37.935	1021.3	-37.2	46	15	85.275	-26.090	1011.7	-33.2
16	16	86.470	-37.325	1019.7	-37.3	47	16	85.276	-26.097	1003.6	-30.2
17	17	86.461	-37.266	1019.0	-37.4	48	17	85.274	-26.156	1008.2	-30.5
18	18	86.455	-37.269	1015.2	-38.0	49	18	85.270	-26.058	1014.0	-31.1
19	19	86.456	-37.406	994.4	-35.6	50	19	85.259	-26.157	1012.9	-25.8
20	20	86.449	-37.781	984.9	-27.3	51	20	85.253	-26.280	1012.6	-23.7
21	21	86.448	-37.806	982.9	-27.9	52	21	85.257	-26.241	1004.3	-25.5
22	22	86.433	-37.810	969.4	-26.7	53	22	85.245	-26.131	997.9	-25.5
23	23	86.335	-36.261	977.5	-21.4	54	23	85.210	-25.897	1009.4	-28.2
24	24	86.250	-33.306	980.8	-22.2	55	24	85.159	-25.261	1012.1	-31.9
25	25	86.146	-32.008	992.3	-22.3	56	25	85.160	-25.228	1005.0	-30.5
26	26	86.094	-31.666	992.1	-27.4	57	26	85.165	-25.302	1008.6	-24.9
27	27	86.083	-31.621	1000.1	-29.6	58	27	85.165	-25.469	1009.6	-16.0
28	28	86.060	-31.489	1002.9	-31.5	59	28	85.166	-25.536	1005.0	-14.0
29	29	86.035	-30.794	1003.5	-33.8	60	29	85.164	-25.626	1001.8	-14.7
30	30	86.007	-30.292	1008.1	-34.6						
31	31	85.972	-29.481	1003.7	-35.5						

BUOY(12805) 92 Mar					BUOY(12805) 92 Apr						
	LAT (N)	LON (+E,-W)	P (MB)	T (C)		LAT (N)	LON (+E,-W)	P (MB)	T (C)		
61	1	85.164	-25.605	1000.6	-16.3	92	1	83.301	-14.643	1024.7	-25.7
62	2	85.169	-25.583	1004.5	-17.6	93	2	83.203	-14.582	1019.8	-25.6
63	3	85.165	-25.623	992.7	-21.6	94	3	83.116	-14.443	1013.7	-21.7
64	4	85.052	-24.315	997.2	-22.3	95	4	83.101	-14.560	1011.6	-17.0
65	5	85.022	-24.522	998.5	-19.6	96	5	82.976	-14.000	1014.7	-15.8
66	6	85.008	-25.063	1006.4	-22.0	97	6	82.882	-13.570	1017.3	-18.0
67	7	84.999	-25.077	1013.7	-28.4	98	7	82.798	-12.956	1018.2	-18.3
68	8	84.969	-24.826	1014.5	-31.6	99	8	82.795	-13.088	1019.2	-16.8
69	9	84.932	-24.608	1013.3	-33.2	100	9	82.796	-13.152	1018.8	-15.3
70	10	84.864	-23.729	1004.5	-33.1	101	10	82.796	-13.154	1020.9	-14.5
71	11	84.795	-22.592	993.4	-33.1	102	11	82.799	-13.175	1025.4	-13.7
72	12	84.778	-22.061	999.4	-31.0	103	12	82.816	-13.332	1027.3	-12.9
73	13	84.580	-21.060	1007.1	-29.3	104	13	82.804	-13.299	1031.5	-14.0
74	14	84.313	-19.635	1008.2	-26.7	105	14	82.776	-13.170	1031.6	-15.8
75	15	84.163	-18.849	1005.6	-25.2	106	15	82.678	-12.642	1025.7	-15.8
76	16	83.945	-17.668	991.8	-24.0	107	16	82.592	-11.976	1013.4	-16.3
77	17	83.893	-17.199	993.6	-26.4	108	17	82.557	-11.682	1018.2	-17.3
78	18	83.861	-16.819	995.6	-27.1	109	18	82.553	-11.734	1020.6	-17.5
79	19	83.822	-16.564	1002.7	-25.1	110	19	82.503	-11.414	1025.2	-17.0
80	20	83.738	-16.271	1007.3	-20.7	111	20	82.462	-11.127	1024.5	-16.9
81	21	83.673	-15.963	1012.1	-21.2	112	21	82.497	-11.096	1021.2	-16.1
82	22	83.634	-15.858	1020.8	-23.9	113	22	82.569	-11.024	1022.3	-14.8
83	23	83.618	-15.834	1028.8	-27.2	114	23	82.654	-10.677	1022.8	-12.2
84	24	83.585	-15.569	1019.9	-24.7	115	24	82.608	-10.550	1024.6	-14.5
85	25	83.545	-15.382	1020.8	-25.7	116	25	82.590	-10.410	1019.6	-13.2
86	26	83.490	-15.202	1024.2	-25.4	117	26	82.565	-10.186	1018.6	-12.1
87	27	83.447	-14.995	1021.7	-26.2	118	27	82.481	-9.994	1019.9	-10.9
88	28	83.431	-14.940	1022.4	-27.1	119	28	82.366	-9.751	1019.4	-11.0
89	29	83.418	-14.887	1033.6	-26.7	120	29	82.291	-9.516	1015.9	-10.4
90	30	83.386	-14.709	1037.1	-27.3	121	30	82.170	-9.251	1008.3	-9.7
91	31	83.338	-14.601	1033.7	-25.2						

BUOY 12805

BUOY(12805) 92 May				BUOY(12805) 92 Jun							
LAT (N)	LON (+E,-W)	P (MB)	T (C)	LAT (N)	LON (+E,-W)	P (MB)	T (C)				
122	1	81.981	-8.771	1004.5	-9.8	153	1	79.250	-10.299	1019.8	-4.4
123	2	81.726	-8.286	1009.6	-9.9	154	2	79.281	-10.117	1013.2	-3.9
124	3	81.532	-7.845	1012.0	-10.8	155	3	79.253	-10.258	1020.4	-3.8
125	4	81.513	-7.596	1010.0	-10.5	156	4	79.299	-10.600	1004.7	-3.7
126	5	81.431	-7.428	1010.9	-10.8	157	5	79.313	-10.758	986.8	-3.4
127	6	81.347	-7.676	1004.6	-11.0	158	6	79.262	-10.728	1001.5	-3.1
128	7	81.298	-7.689	1005.3	-11.0	159	7	79.231	-10.881	1002.8	-2.9
129	8	81.158	-7.784	1008.7	-10.9	160	8	79.208	-11.017	1011.5	-2.8
130	9	80.912	-8.105	1002.8	-12.8	161	9	79.242	-10.754	1013.0	-2.6
131	10	80.617	-8.327	993.3	-12.0	162	10	79.234	-10.586	1014.2	-2.6
132	11	80.318	-8.270	999.3	-9.4	163	11	79.257	-10.382	1006.0	-2.4
133	12	80.109	-8.141	1001.2	-8.6	164	12	79.289	-10.259	1002.3	-2.1
134	13	79.985	-8.084	1005.7	-8.4	165	13	79.255	-10.397	1004.0	-1.7
135	14	79.891	-8.082	1015.3	-7.8	166	14	79.231	-10.519	1007.0	-1.1
136	15	79.832	-8.061	1006.5	-8.3	167	15	79.203	-10.532	1005.7	-0.7
137	16	79.758	-8.044	1013.4	-7.8	168	16	79.174	-10.583	1007.5	-0.4
138	17	79.700	-8.121	1022.0	-6.7	169	17	79.161	-10.614	1013.6	-0.1
139	18	79.651	-8.138	1026.0	-6.7	170	18	79.158	-10.549	1002.0	-0.1
140	19	79.610	-8.218	1021.7	-5.9	171	19	79.116	-10.819	989.8	-0.5
141	20	79.575	-8.251	1013.9	-6.0	172	20	78.820	-11.752	994.7	-1.1
142	21	79.546	-8.471	997.3	-4.3	173	21	78.542	-12.376	996.5	-1.1
143	22	79.420	-9.045	1006.1	-5.3	174	22	78.324	-12.827	1003.1	-1.2
144	23	79.381	-9.139	1011.0	-6.6	175	23	78.156	-13.323	1012.2	-1.0
145	24	79.357	-9.125	1012.8	-6.9	176	24	78.046	-13.541	1028.8	-0.4
146	25	79.327	-9.103	1010.9	-6.8	177	25	77.939	-13.652	1027.8	0.5
147	26	79.343	-9.036	999.7	-6.4	178	26	77.847	-13.839	1025.2	0.9
148	27	79.312	-9.307	1010.0	-5.6	179	27	77.764	-14.060	1023.9	1.1
149	28	79.290	-9.739	1015.4	-5.1	180	28	77.677	-14.263	1025.3	1.3
150	29	79.271	-9.923	1016.8	-4.7	181	29	77.602	-14.385	1024.6	1.6
151	30	79.266	-9.995	1015.3	-4.5	182	30	77.531	-14.507	1024.3	1.6
152	31	79.267	-10.153	1016.4	-4.6						

BUOY(12805) 92 Jul				BUOY(12805) 92 Aug							
LAT (N)	LON (+E,-W)	P (MB)	T (C)	LAT (N)	LON (+E,-W)	P (MB)	T (C)				
183	1	77.477	-14.603	1024.2	1.4	214	1	76.796	-11.421	996.0	2.7
184	2	77.456	-14.617	1024.2	1.3	215	2	76.825	-10.561	999.3	2.4
185	3	77.471	-14.584	1023.1	0.6	216	3	76.747	-10.166	1001.1	1.6
186	4	77.507	-14.413	1017.1	0.3	217	4	76.658	-10.833	1001.4	1.7
187	5	77.492	-14.349	1013.6	0.6	218	5	76.470	-11.165	997.0	0.5
188	6	77.476	-14.510	1010.4	1.1	219	6	76.305	-11.274	1001.4	-0.4
189	7	77.486	-14.705	1005.2	2.2	220	7	76.219	-11.744	1001.5	-1.1
190	8	77.485	-14.876	999.8	2.3	221	8	76.122	-12.302	1001.7	-0.7
191	9	77.465	-14.938	997.4	3.3	222	9	76.065	-12.399	1001.6	0.7
192	10	77.461	-14.938	993.2	3.2	223	10	76.024	-12.518	1002.9	0.2
193	11	77.457	-14.913	992.5	3.2	224	11	75.996	-12.543	998.3	1.2
194	12	77.455	-14.955	996.9	3.2	225	12	75.941	-12.605	1005.0	1.8
195	13	77.452	-14.970	996.7	3.4	226	13	75.924	-12.572	1005.3	1.7
196	14	77.451	-14.985	998.8	2.0	227	14	75.873	-12.475	1005.7	0.6
197	15	77.452	-14.916	998.0	3.7	228	15	75.858	-12.139	1009.2	-0.4
198	16	77.420	-14.930	1007.5	2.2	229	16	75.907	-12.368	1011.3	1.4
199	17	77.444	-14.949	1007.1	1.5	230	17	75.888	-12.691	1011.8	1.6
200	18	77.390	-15.102	1007.3	1.2	231	18	75.894	-12.924	1013.7	1.6
201	19	77.363	-15.164	1007.3	3.5	232	19	75.897	-13.168	1015.7	1.9
202	20	77.370	-15.315	1015.5	3.5	233	20	75.914	-13.313	1018.5	1.6
203	21	77.394	-15.256	1018.6	2.6	234	21	75.925	-13.453	1019.3	0.8
204	22	77.410	-15.238	1017.5	3.2	235	22	75.966	-13.802	1021.6	1.0
205	23	77.408	-15.159	1019.1	3.0	236	23	75.981	-14.243	1018.2	-0.6
206	24	77.407	-15.190	1020.9	4.2	237	24	75.945	-14.683	1017.6	-1.3
207	25	77.410	-15.121	1016.4	3.9	238	25	75.733	-15.116	1017.8	-0.2
208	26	77.430	-14.653	1010.0	3.0	239	26	75.605	-15.504	1019.0	0.0
209	27	77.360	-14.255	1010.6	2.1	240	27	75.475	-16.087	1021.1	-0.7
210	28	77.288	-13.667	1003.4	2.2	241	28	75.300	-16.331	1016.8	-0.9
211	29	77.185	-13.090	998.5	2.4	242	29	75.174	-16.374	1012.2	-0.5
212	30	77.036	-12.452	998.5	2.8	243	30	75.081	-16.394	1014.9	-1.7
213	31	76.860	-12.046	995.6	2.9	244	31	74.881	-16.680	1017.7	-1.0

BUOY 12805

BUOY(12805) 92 Sep					BUOY(12805) 92 Oct						
	LAT (N)	LON (+E,-W)	P (MB)	T (C)		LAT (N)	LON (+E,-W)	P (MB)	T (C)		
245	1	74.686	-17.097	1018.8	-0.9	275	1	73.367	-18.994	1015.2	-2.6
246	2	74.543	-17.218	1017.7	-3.1	276	2	73.379	-18.941	1016.2	-5.1
247	3	74.365	-17.128	1017.9	-3.4	277	3	73.376	-18.833	1014.0	-4.2
248	4	74.174	-17.217	1017.3	-1.7	278	4	73.418	-19.145	1004.3	-5.0
249	5	73.970	-17.571	1019.5	-1.2	279	5	73.385	-19.985	1006.1	-5.4
250	6	73.878	-17.842	1018.8	-3.3	280	6	73.265	-19.955	1014.7	-5.8
251	7	73.787	-18.076	1012.6	-3.1	281	7	73.163	-19.804	1001.5	-4.4
252	8	73.612	-18.852	1005.2	-1.9	282	8	73.081	-19.371	1022.5	-7.1
253	9	73.350	-20.175	999.1	-0.1	283	9	72.981	-19.032	1010.1	-5.2
254	10	73.255	-21.175	1008.1	1.1	284	10	72.768	-19.440	1032.0	-6.4
255	11	73.227	-21.469	1011.0	1.0	285	11	72.679	-20.087	1015.7	-4.7
256	12	73.216	-21.552	1012.8	1.2	286	12	72.183	-21.346	1007.0	-4.5
257	13	73.205	-21.633	1006.1	-2.1	287	13	71.665	-20.918	1018.1	-3.4
258	14	73.172	-21.834	1009.7	-0.1	288	14	71.348	-21.063	1033.0	-2.6
259	15	73.166	-21.957	1011.9	-0.1	289	15	71.231	-21.027	1019.2	-3.8
260	16	73.192	-22.056	1018.2	0.9	290	16	71.038	-21.166	1017.5	-3.2
261	17	73.199	-22.092	1019.6	-0.6	291	17	70.704	-21.163	1029.1	-3.2
262	18	73.201	-22.102	1020.4	-1.8	292	18	70.515	-21.296	1022.2	-4.9
263	19	73.189	-22.152	1017.2	0.6	293	19	70.255	-21.635	1013.2	-4.5
264	20	73.195	-22.272	1023.6	0.4	296	22	69.575	-23.190	992.2	-2.5
265	21	73.191	-22.299	1017.5	-1.0	297	23	69.351	-24.030	997.9	-1.9
266	22	73.158	-22.054	1016.0	-0.7	298	24	69.335	-24.149	1008.4	-1.9
267	23	73.170	-21.941	1016.8	-0.1	299	25	69.326	-24.208	1006.6	-2.7
268	24	73.220	-21.787	1013.5	-1.3	300	26	69.322	-24.235	1007.1	-3.0
269	25	73.284	-21.514	992.4	-3.9	301	27	69.327	-24.236	1016.8	-4.9
270	26	73.302	-21.447	992.3	-2.2	302	28	69.324	-24.232	1013.2	-7.4
271	27	73.288	-21.509	1005.9	-2.9	303	29	69.325	-24.230	1001.9	-8.5
272	28	73.349	-21.217	1021.1	-9.6	304	30	69.323	-24.235	1009.4	-8.2
273	29	73.379	-20.589	1026.8	-9.0	305	31	69.324	-24.239	995.4	-8.0
274	30	73.346	-19.610	1020.6	-4.2						

BUOY(12805) 92 Nov					BUOY(12805) 92 Dec						
	LAT (N)	LON (+E,-W)	P (MB)	T (C)		LAT (N)	LON (+E,-W)	P (MB)	T (C)		
306	1	69.325	-24.236	993.1	-6.5	336	1	68.828	-25.452	974.2	-1.7
307	2	69.321	-24.272	992.2	-5.2	337	2	68.822	-25.470	981.0	-1.9
308	3	69.319	-24.288	1002.8	-4.2	338	3	68.823	-25.473	990.1	-2.1
309	4	69.321	-24.287	1009.3	-5.2	339	4	68.822	-25.330	995.4	-2.5
310	5	69.321	-24.289	1015.0	-4.7	340	5	68.846	-25.192	997.1	-3.1
311	6	69.320	-24.289	1015.7	-3.8	341	6	68.851	-25.196	999.3	-3.5
312	7	69.319	-24.289	1008.1	-4.5	342	7	68.838	-25.131	1009.9	-4.2
313	8	69.319	-24.287	988.5	-4.5	343	8	68.818	-25.227	1000.7	-4.7
314	9	69.317	-24.285	982.9	-3.5	344	9	68.743	-25.684	982.5	-4.5
315	10	69.320	-24.289	989.8	-3.0	345	10	68.801	-25.513	984.7	-3.6
316	11	69.319	-24.290	995.7	-3.5	346	11	68.816	-25.376	999.4	-3.2
317	12	69.320	-24.289	1001.8	-4.2	347	12	68.812	-25.269	1008.9	-3.0
318	13	69.319	-24.289	1001.1	-4.7	348	13	68.786	-25.502	1009.8	-3.1
319	14	69.320	-24.291	1001.6	-4.6	349	14	68.771	-25.472	1004.1	-4.0
320	15	69.319	-24.291	993.3	-4.1	350	15	68.741	-25.507	1001.9	-4.7
321	16	69.319	-24.288	980.9	-3.8	351	16	68.695	-25.658	1008.8	-4.8
322	17	69.319	-24.289	994.8	-3.5	352	17	68.670	-25.665	1012.2	-5.2
323	18	69.319	-24.290	992.9	-3.2	353	18	68.619	-25.665	1005.7	-6.5
324	19	69.319	-24.289	995.4	-3.0	354	19	68.441	-25.388	1005.7	-7.5
325	20	69.321	-24.283	997.9	-2.8	355	20	68.156	-26.022	989.9	-7.1
326	21	69.318	-24.289	1009.8	-2.6	356	21	67.989	-27.344	982.8	-5.7
327	22	69.320	-24.288	1012.5	-2.4	357	22	67.904	-28.058	971.7	-4.5
328	23	69.319	-24.283	1008.4	-2.3	358	23	67.908	-28.262	970.3	-3.7
329	24	69.213	-24.470	986.4	-2.2						
330	25	68.979	-24.937	972.9	-2.0						
331	26	68.879	-25.162	976.4	-1.9						
332	27	68.969	-25.036	984.6	-1.7						
333	28	68.952	-25.093	989.7	-1.7						
334	29	68.909	-25.180	990.8	-1.7						
335	30	68.826	-25.484	980.8	-1.7						

BUOY 12806

BUOY (12806)					BUOY (12806)						
92 Jan		LAT	LON	P	T	92 Feb		LAT	LON	P	T
		(N)	(+E,-W)	(MB)	(C)			(N)	(+E,-W)	(MB)	(C)
1	1	72.332	-140.079	999.2	-27.0	32	1	72.409	-146.100	1017.4	-34.4*
2	2	72.324	-140.133	997.8	-25.1	33	2	72.411	-146.107	1021.0	-33.6
3	3	72.292	-140.124	1008.5	-30.0	34	3	72.409	-146.111	1020.2	-30.2
4	4	72.278	-140.286	1017.7	-30.8	35	4	72.408	-146.105	1019.3	-28.2
5	5	72.307	-140.692	1019.5	-30.0	38	7	72.410	-146.129	1039.4	-31.3*
6	6	72.323	-141.193	1020.7	-29.4	39	8	72.419	-146.205	1031.7	-30.2
7	7	72.309	-141.461	1020.0	-30.3	40	9	72.496	-146.595	1020.5	-27.7
8	8	72.312	-141.856	1012.0	-30.0	41	10	72.582	-146.592	1013.6	-22.6
9	9	72.327	-142.350	1006.9	-27.8	42	11	72.500	-146.345	1021.2	-24.5
10	10	72.319	-142.797	1011.1	-28.3	43	12	72.474	-146.383	1019.9	-26.7
11	11	72.344	-143.287	1019.1	-28.4	44	13	72.471	-146.621	1025.7	-28.5
12	12	72.383	-143.716	1023.5	-27.1	45	14	72.462	-146.653	1023.5	-30.1
13	13	72.429	-143.855	1021.6	-23.0	46	15	72.461	-146.656	1023.0	-30.6
14	14	72.400	-143.743	1020.5	-23.3	47	16	72.460	-146.652	1030.5	-30.9
15	15	72.331	-143.892	1028.7	-26.7	48	17	72.471	-146.667	1041.4	-31.2
16	16	72.305	-143.998	1036.5	-29.2	49	18	72.461	-146.658		-31.3*
17	17	72.359	-144.565	1024.6	-27.8	50	19	72.465	-146.669	1043.3	-30.3
18	18	72.428	-145.227	1014.2	-24.2	51	20	72.482	-146.667	1032.9	-27.6
19	19	72.444	-145.726	1016.0	-25.9	52	21	72.498	-146.713	1023.8	-25.0
20	20	72.435	-146.148	1018.4	-26.9	53	22	72.502	-146.850	1017.7	-25.3
21	21	72.422	-146.208	1023.1	-29.0	54	23	72.493	-147.166	1011.9	-23.8
22	22	72.415	-146.170	1030.7	-30.2	55	24	72.478	-147.235	1013.3	-24.3
23	23	72.412	-146.148	1032.0	-30.6	56	25	72.474	-147.245	1020.1	-28.4
24	24	72.408	-146.135	1028.0	-30.0	57	26	72.474	-147.235	1020.2	-30.3
25	25	72.412	-146.104	1017.2	-26.8	58	27	72.470	-147.248	1016.4	-28.2
26	26	72.405	-146.081	1014.9	-27.8	59	28	72.458	-147.395	1008.7	-24.2
27	27	72.411	-146.095	1017.0	-31.2	60	29	72.491	-148.168	999.1	-21.4
28	28	72.408	-146.099	1016.7	-32.9						
29	29	72.407	-146.109	1010.6	-32.7						
30	30	72.405	-146.111	1011.8	-31.2						
31	31	72.409	-146.107	1011.8	-33.5						

BUOY (12806)					BUOY (12806)						
92 Mar		LAT	LON	P	T	92 Apr		LAT	LON	P	T
		(N)	(+E,-W)	(MB)	(C)			(N)	(+E,-W)	(MB)	(C)
61	1	72.465	-148.385	1010.1	-23.2	92	1	72.533	-150.479	1019.8	-15.7
62	2	72.453	-148.270	1014.5	-26.8	93	2	72.526	-150.497	1023.9	-17.2
63	3	72.438	-148.235	1020.2	-28.7	94	3	72.533	-150.521	1020.3	-18.6
64	4	72.402	-148.096	1021.5	-26.3	95	4	72.529	-150.613	1026.9	-19.4
65	5	72.367	-147.989	1025.6	-23.9	96	5	72.537	-150.758	1022.2	-20.2
66	6	72.367	-147.999	1033.0	-23.7	97	6	72.596	-151.021	1010.1	-18.7
67	7	72.369	-147.993	1033.6	-25.4	98	7	72.549	-151.153	1033.7	-19.2
68	8	72.377	-148.290	1021.3	-24.8	99	8	72.533	-151.240	1037.7	-20.5
69	9	72.440	-148.986	1004.6	-22.5	100	9	72.541	-151.334	1032.9	-20.2
70	10	72.464	-149.404	1002.1	-20.6	101	10	72.514	-151.444	1037.4	-20.0
71	11	72.445	-149.524	1004.4	-20.1	102	11	72.476	-151.407	1033.9	-20.2
72	12	72.437	-149.523	1016.0	-20.7	103	12	72.439	-151.330	1012.7	-18.8
73	13	72.439	-149.511	1023.5	-19.7	104	13	72.439	-151.372	1009.7	-19.7
74	14	72.440	-149.542	1020.1	-17.9	105	14	72.443	-151.586	1022.9	-20.4
75	15	72.431	-149.525	1026.1	-18.1	106	15	72.435	-151.813	1025.6	-19.6
76	16	72.440	-149.557	1022.3	-19.0	107	16	72.409	-152.260	1021.8	-18.6
77	17	72.441	-149.559	1018.6	-20.2	108	17	72.437	-153.034	1019.2	-16.8
78	18	72.440	-149.561	1017.2	-20.6	109	18	72.483	-153.750	1017.4	-15.3
79	19	72.437	-149.565	1013.9	-19.9	110	19	72.564	-154.137	1016.1	-13.0
80	20	72.440	-149.562	1001.3	-19.7	111	20	72.576	-154.261	1013.1	-11.2
81	21	72.438	-149.574	1000.6	-20.4	112	21	72.565	-154.317	1016.7	-12.1
82	22	72.441	-149.559	1009.5	-17.7	113	22	72.570	-154.370	1025.0	-11.2
83	23	72.435	-149.562	1018.0	-17.5	114	23	72.590	-154.501	1031.1	-11.6
84	24	72.463	-149.791	1003.0	-17.0	115	24	72.584	-154.506	1031.1	-11.3
85	25	72.509	-150.092	988.9	-15.0	116	25	72.578	-154.517	1027.8	-10.2
86	26	72.516	-150.090	1000.2	-14.4	117	26	72.570	-154.529	1027.5	-13.6
87	27	72.483	-150.045	1012.9	-15.3	118	27	72.554	-154.534	1028.4	-14.1
88	28	72.484	-150.022	1022.3	-15.4	119	28	72.561	-154.549	1023.8	-13.2
89	29	72.486	-150.030	1028.1	-17.3	120	29	72.586	-154.554	1012.8	-13.7
90	30	72.506	-150.116	1026.4	-18.1	121	30	72.531	-154.449	1012.7	-13.7
91	31	72.538	-150.318	1020.4	-16.0						

BUOY 12806

BUOY(12806) 92 May					BUOY(12806) 92 Jun						
LAT (N)	LON (+E,-W)	P (MB)	T (C)		LAT (N)	LON (+E,-W)	P (MB)	T (C)			
122	1	72.529	-154.409	1010.4	-14.2	153	1	72.696	-150.631	1013.0	0.7
123	2	72.524	-154.432	1016.3	-15.0	154	2	72.734	-150.738	1014.7	1.2
124	3	72.514	-154.410	1015.4	-15.5	155	3	72.684	-150.759	1023.7	1.0
125	4	72.506	-154.361	1014.7	-16.0	156	4	72.640	-150.805	1025.8	-1.4
126	5	72.480	-154.141	1007.2	-14.1	157	5	72.647	-150.709	1019.1	-1.4
127	6	72.447	-153.886	1009.2	-11.1	158	6	72.620	-150.747	1020.4	-0.5
128	7	72.439	-153.535	1010.0	-10.1	159	7	72.608	-150.650	1020.6	-1.4
129	8	72.438	-153.282	1010.8	-9.8	160	8	72.656	-150.394	1005.9	-0.4
130	9	72.455	-153.106	1010.6	-9.3	161	9	72.615	-150.324	1010.1	0.6
131	10	72.490	-152.857	1009.6	-8.4	162	10	72.592	-150.079	1005.9	-0.4
132	11	72.509	-152.657	1014.8	-8.0	163	11	72.569	-149.768	1008.3	1.3
133	12	72.578	-152.543	1001.3	-6.1	164	12	72.570	-149.754	1016.0	2.8
134	13	72.596	-152.496	997.8	-3.9	165	13	72.567	-149.778	1019.1	2.2
135	14	72.547	-152.237	1013.0	-5.2	166	14	72.554	-149.807	1023.7	1.4
136	15	72.524	-152.200	1004.7	-6.0	167	15	72.570	-149.877	1017.1	1.6
137	16	72.522	-152.198	1010.6	-5.3	168	16	72.596	-149.946	1016.0	1.8
138	17	72.530	-151.996	1015.4	-5.5	169	17	72.613	-149.913	1013.4	1.4
139	18	72.532	-151.925	1021.9	-5.5	170	18	72.600	-149.930	1010.1	2.8
140	19	72.558	-151.959	1024.2	-5.4	171	19	72.631	-150.048	1001.6	2.8
141	20	72.597	-151.820	1020.0	-4.3	172	20	72.653	-149.878	1010.2	3.4
142	21	72.581	-151.648	1019.0	-2.7	173	21	72.668	-149.743	1015.6	4.1
143	22	72.587	-151.492	1010.5	-1.3	174	22	72.679	-149.813	1020.2	2.7
144	23	72.583	-151.167	1004.8	-0.5	175	23	72.714	-150.062	1023.8	3.3
145	24	72.503	-150.810	1013.0	-0.4	176	24	72.742	-150.323	1027.8	2.6
146	25	72.446	-150.607	1013.6	-1.7	177	25	72.757	-150.630	1025.6	1.8
147	26	72.486	-150.680	1000.8	-1.5	178	26	72.783	-151.043	1019.3	1.6
148	27	72.463	-150.495	1009.2	-2.2	179	27	72.800	-151.521	1014.0	1.6
149	28	72.463	-150.534	1010.2	-2.5	180	28	72.818	-151.790	1013.7	2.4
150	29	72.501	-150.595	1014.0	-1.9	181	29	72.824	-152.066	1016.1	3.2
151	30	72.587	-150.592	1014.3	-0.9	182	30	72.814	-152.422	1015.2	2.4
152	31	72.649	-150.594	1015.1	-0.1						

BUOY(12806) 92 Jul					BUOY(12806) 92 Aug						
LAT (N)	LON (+E,-W)	P (MB)	T (C)		LAT (N)	LON (+E,-W)	P (MB)	T (C)			
183	1	72.812	-152.850	1018.7	2.0	214	1	72.793	-154.662	1018.7	1.8
184	2	72.805	-153.111	1023.1	2.0	215	2	72.775	-154.580	1014.7	1.2
185	3	72.821	-153.393	1024.8	2.4	216	3	72.792	-154.306	1023.7	1.0
186	4	72.863	-153.699	1024.6	2.5	217	4	72.762	-154.239	1025.8	1.3
187	5	72.924	-154.021	1019.3	3.0	218	5	72.763	-154.157	1019.1	1.5
188	6	72.984	-154.340		3.0	219	6	72.826	-154.362	1020.4	1.4
189	7	73.065	-154.653		3.1	220	7	72.919	-154.525	1020.6	1.6
190	8	73.121	-154.847		3.8	221	8	72.942	-154.363	1005.9	1.8
191	9	73.126	-154.962		5.0	222	9	72.932	-154.181	1010.1	1.7
192	10	73.130	-155.089		4.9	223	10	72.993	-154.087	1005.9	2.6
193	11	73.118	-155.219		4.4	224	11	72.998	-153.984	1008.3	1.7
194	12	73.070	-155.480		2.6	225	12	72.988	-154.033	1016.0	1.6
195	13	72.992	-155.771		2.0	226	13	72.972	-154.165	1019.1	0.3
196	14	72.935	-155.871		2.7	227	14	72.978	-154.038	1023.7	1.0
197	15	72.882	-155.902		3.5	228	15	73.062	-153.651	1025.8	1.8
198	16	72.869	-155.946		5.2	229	16	73.136	-153.425	1027.8	1.8
199	17	72.869	-155.989		4.7	230	17	73.184	-153.126	1027.8	1.3
200	18	72.894	-156.058		3.7	231	18	73.178	-152.916	1025.6	1.0
201	19	72.910	-156.097		3.9	232	19	73.137	-152.763	1019.3	0.2
202	20	72.945	-156.029		3.4	233	20	73.198	-152.834	1014.0	0.3
203	21	72.989	-155.746	1005.8	1.9	234	21	73.330	-152.985	1010.1	1.1
204	22	73.005	-155.605	1006.0	2.4	235	22	73.407	-153.060	1005.9	1.5
205	23	73.001	-155.639	1010.9	2.4	236	23	73.435	-153.079	1008.3	2.1
206	24	72.965	-155.740	1016.6	1.9	237	24	73.470	-153.180	1016.0	2.5
207	25	72.975	-155.725	1015.4	4.9	238	25	73.543	-153.417	1019.1	1.8
208	26	72.993	-155.696	1011.3	2.8	239	26	73.564	-153.578	1023.7	0.7
209	27	72.973	-155.593	1014.6	1.6	240	27	73.461	-153.535	1025.8	0.3
210	28	72.963	-155.416	1010.1	2.6	241	28	73.472	-153.590	1027.8	-0.2
211	29	72.906	-155.405	1017.6	1.2	242	29	73.585	-153.494	1025.6	0.1
212	30	72.895	-155.113		1.5	243	30	73.636	-153.565	1016.8	0.7
213	31	72.819	-154.865		1.7	244	31	73.700	-153.687	1005.9	-0.4

BUOY 12806

BUOY(12806) 92 Sep					BUOY(12806) 92 Oct						
LAT (N)	LON (+E,-W)	P (MB)	T (C)	LAT (N)	LON (+E,-W)	P (MB)	T (C)				
245	1	73.710	-153.781	1002.0	0.0	275	1	73.326	-152.372	1012.1	-7.4
246	2	73.669	-153.826	1011.4	-0.2	276	2	73.348	-152.455	1017.3	-12.4
247	3	73.611	-153.967	1018.9	-1.5	277	3	73.366	-152.607	1018.8	-17.9
248	4	73.580	-154.023	1022.9	-0.2	278	4	73.396	-152.796	1018.2	-18.6
249	5	73.566	-154.077		0.9	279	5	73.450	-152.913	1017.8	-15.3
250	6	73.573	-154.208		0.6	280	6	73.530	-153.291	1004.4	-12.4
251	7	73.566	-153.950		-0.3	281	7	73.736	-153.705	984.6	-5.7
252	8	73.493	-153.650		-2.6	282	8	73.779	-153.636	990.8	-5.6
253	9	73.469	-153.289		-4.9	283	9	73.839	-153.781	996.8	-7.9
254	10	73.503	-152.832	993.5	-4.6	284	10	73.805	-153.906	995.6	-7.6
255	11	73.554	-152.403	1003.8	-4.5	285	11	73.758	-153.679	1000.6	-8.0
256	12	73.593	-152.235	1009.8	-4.9	286	12	73.735	-153.618	1010.3	-10.5
257	13	73.632	-152.096	1016.2	-5.7	287	13	73.709	-153.497	1020.1	-13.0
258	14	73.719	-152.493	1025.6	-5.7	288	14	73.695	-153.541	1026.8	-16.3
259	15	73.610	-152.533	1021.2	-5.6	289	15	73.728	-153.599	1032.5	-17.3
260	16	73.547	-152.372	1013.4	-5.6	290	16	73.858	-153.622	1033.5	-12.9
261	17	73.526	-152.480	1019.3	-6.7	291	17	73.979	-153.641	1032.7	-13.5
262	18	73.503	-152.650	1017.7	-8.3	292	18	74.102	-153.652	1022.2	-13.1
263	19	73.500	-152.802	1017.8	-6.7	293	19	74.192	-153.680	1014.7	-14.9
264	20	73.498	-152.812	1019.9	-6.4	294	20	74.269	-153.837	1012.9	-15.6
265	21	73.472	-152.690	1021.3	-6.1	295	21	74.290	-154.028	1014.0	-15.5
266	22	73.464	-152.559	1018.8	-4.8	296	22	74.277	-154.232	1016.5	-20.9
267	23	73.435	-152.592	1018.8	-6.4	297	23	74.281	-154.528	1018.0	-22.0
268	24	73.406	-152.716	1015.4	-6.7	298	24	74.286	-154.839	1014.7	-21.0
269	25	73.384	-152.762	1016.4	-7.5	299	25	74.288	-155.028	1012.7	-21.2
270	26	73.356	-152.754	1019.6	-6.9	300	26	74.307	-155.224	1007.8	-22.7
271	27	73.345	-152.764	1021.0	-7.3	301	27	74.328	-155.510	1003.8	-20.7
272	28	73.317	-152.586	1018.5	-7.8	302	28	74.358	-155.795	999.3	-17.0
273	29	73.309	-152.430	1016.7	-8.4	303	29	74.304	-155.964	993.5	-17.1
274	30	73.311	-152.371	1012.1	-8.0	304	30	74.125	-155.507	999.6	-16.9
						305	31	74.045	-155.110	1010.1	-18.6

BUOY(12806) 92 Nov					BUOY(12806) 92 Dec						
LAT (N)	LON (+E,-W)	P (MB)	T (C)	LAT (N)	LON (+E,-W)	P (MB)	T (C)				
306	1	74.026	-154.869	1020.5	-19.6	336	1	74.499	-159.815		
307	2	74.156	-154.469	1014.8	-13.3	337	2	74.515	-160.071		
308	3	74.255	-154.046	1020.8	-10.3	338	3	74.506	-160.381		-36.8*
309	4	74.323	-154.109	1008.9	-17.0	339	4	74.462	-160.723		-39.3
310	5	74.294	-154.249	1011.8	-15.8	364	29	74.879	-160.565	1005.3	-10.9
311	6	74.215	-154.520	1024.4	-21.2						
312	7	74.261	-154.961	1015.9	-26.9						
313	8	74.386	-155.549	1005.8	-18.5						
314	9	74.491	-155.805	992.3	-14.6						
315	10	74.521	-156.177	983.5	-13.0						
316	11	74.529	-156.188	996.2	-13.2						
317	12	74.545	-156.109	1009.9	-13.7						
318	13	74.574	-156.095	1020.7	-13.9						
319	14	74.605	-156.175	1025.4	-15.8						
320	15	74.646	-156.551	1017.9	-15.8						
321	16	74.651	-156.914	1021.0	-14.9						
322	17	74.612	-157.056		-22.7						
323	18	74.624	-157.073		-30.6						
324	19	74.656	-156.954		-34.9*						
325	20	74.632	-156.989		-36.0						
326	21	74.602	-157.098		-32.6						
334	29	74.505	-159.304		-30.3*						
335	30	74.483	-159.559								

BUOY 12807

BUOY (12807)					BUOY (12807)						
92 Jan		LAT	LON	P	T	92 Feb		LAT	LON	P	T
		(N)	(+E, -W)	(MB)	(C)			(N)	(+E, -W)	(MB)	(C)
1	1	79.653	-167.426	1003.7	-17.7	32	1	80.086	-166.391	1004.3	-21.3
2	2	79.695	-167.277	1004.5	-18.0	33	2	80.096	-166.405	1010.3	-22.1
3	3	79.728	-167.227	1012.4	-18.3	34	3	80.126	-166.336	1012.7	-21.6
4	4	79.751	-167.296	1024.6	-19.4	35	4	80.164	-166.198	1016.3	-21.1
5	5	79.774	-167.490	1031.3	-20.0	36	5	80.172	-166.158	1022.7	-21.3
6	6	79.787	-167.714	1031.8	-20.4	37	6	80.185	-166.195	1029.0	-21.3
7	7	79.793	-167.932	1032.1	-20.2	38	7	80.212	-166.224	1030.5	-19.1
8	8	79.783	-168.235	1031.0	-19.2	39	8	80.247	-166.338	1031.4	-18.4
9	9	79.781	-168.569	1029.7	-19.1	40	9	80.325	-166.629	1025.1	-18.6
10	10	79.791	-168.925	1027.1	-19.1	41	10	80.378	-166.850	999.8	-16.9
11	11	79.845	-169.322	1024.9	-18.1	42	11	80.334	-166.290	1004.6	-17.4
12	12	79.907	-169.364	1025.6	-17.7	43	12	80.314	-165.950	1019.3	-19.5
13	13	79.908	-169.337	1027.6	-17.4	44	13	80.321	-165.849	1022.8	-19.7
14	14	79.895	-169.233	1034.4	-19.7	45	14	80.321	-165.850	1023.5	-20.0
15	15	79.928	-168.935	1033.4	-19.4	46	15	80.317	-165.840	1022.8	-20.1
16	16	80.000	-168.290	1029.9	-16.9	47	16	80.317	-165.854	1026.0	-20.0
17	17	80.041	-167.877	1028.7	-17.2	48	17	80.325	-165.858	1033.7	-20.1
18	18	80.048	-167.896	1025.1	-18.8	49	18	80.341	-165.897	1036.9	-19.1
19	19	80.047	-167.896	1023.5	-20.1	50	19	80.393	-166.024	1029.5	-17.0
20	20	80.029	-167.876	1023.1	-20.9	51	20	80.485	-166.032	1014.8	-15.2
21	21	80.000	-167.846	1021.8	-20.5	52	21	80.486	-165.836	1017.5	-15.7
22	22	79.975	-167.536	1022.0	-20.3	53	22	80.481	-165.700	1021.6	-18.5
23	23	79.978	-167.202	1021.0	-20.0	54	23	80.485	-165.688	1019.8	-18.6
24	24	79.982	-167.007	1015.2	-20.0	55	24	80.483	-165.695	1015.8	-19.8
25	25	79.974	-166.855	1017.8	-20.8	56	25	80.481	-165.689	1012.4	-21.0
26	26	79.971	-166.736	1016.8	-21.1	57	26	80.473	-165.690	1019.5	-22.3
27	27	79.977	-166.689	1016.1	-21.8	58	27	80.460	-165.705	1024.0	-22.5
28	28	80.002	-166.635	1012.7	-20.8	59	28	80.443	-165.718	1023.4	-21.1
29	29	80.031	-166.596	1005.4	-19.8	60	29	80.418	-165.721	1018.5	-19.3
30	30	80.044	-166.569	1001.8	-20.5						
31	31	80.068	-166.488	1001.4	-21.0						

BUOY (12807)					BUOY (12807)						
92 Mar		LAT	LON	P	T	92 Apr		LAT	LON	P	T
		(N)	(+E, -W)	(MB)	(C)			(N)	(+E, -W)	(MB)	(C)
61	1	80.355	-165.715	1010.1	-17.7	92	1	80.375	-165.289	1025.8	-14.7
62	2	80.263	-165.854	1011.6	-16.7	93	2	80.396	-165.473	1024.5	-14.5
63	3	80.175	-165.767	1015.9	-16.3	94	3	80.404	-165.590	1027.3	-15.5
64	4	80.093	-165.602	1023.6	-17.3	95	4	80.411	-165.690	1034.1	-16.4
65	5	80.064	-165.459	1031.2	-18.7	96	5	80.440	-165.803	1034.0	-16.1
66	6	80.072	-165.239	1034.5	-19.1	97	6	80.454	-166.103	1033.3	-14.8
67	7	80.098	-165.085	1032.7	-18.9	98	7	80.443	-166.264	1041.2	-14.8
68	8	80.123	-164.960	1031.3	-19.7	99	8	80.443	-166.267	1040.4	-15.4
69	9	80.138	-164.961	1027.5	-20.6	100	9	80.433	-166.322	1041.0	-16.0
70	10	80.134	-165.002	1023.0	-20.5	101	10	80.379	-166.309	1044.2	-15.7
71	11	80.100	-164.972	1022.5	-21.2	102	11	80.263	-166.145	1038.2	-14.4
72	12	80.067	-164.771	1025.9	-22.0	103	12	80.174	-166.021	1022.6	-14.3
73	13	80.052	-164.555	1032.5	-21.8	104	13	80.161	-166.414	1029.7	-15.6
74	14	80.036	-164.394	1033.9	-21.8	105	14	80.154	-166.525	1033.9	-16.3
75	15	80.031	-164.303	1032.4	-21.3	106	15	80.155	-166.390	1035.0	-15.6
76	16	80.033	-164.285	1028.9	-20.1	107	16	80.163	-166.126	1037.0	-15.6
77	17	80.028	-164.260	1023.8	-19.6	108	17	80.171	-165.922	1037.2	-15.4
78	18	80.023	-164.168	1017.4	-20.0	109	18	80.185	-166.015	1035.5	-14.1
79	19	80.028	-164.171	1015.1	-19.2	110	19	80.222	-166.282	1031.2	-12.7
80	20	80.036	-164.201	1012.7	-17.9	111	20	80.264	-166.741	1029.0	-12.8
81	21	80.059	-164.436	1005.4	-16.8	112	21	80.292	-167.205	1031.7	-13.0
82	22	80.101	-164.585	1003.0	-16.2	113	22	80.314	-167.619	1032.5	-12.9
83	23	80.137	-164.467	1009.8	-17.5	114	23	80.319	-167.772	1031.3	-12.5
84	24	80.155	-164.421	1012.8	-18.0	115	24	80.311	-167.671	1029.8	-12.4
85	25	80.215	-164.709	1004.7	-16.5	116	25	80.300	-167.493	1027.6	-11.9
86	26	80.270	-165.054	1000.3	-14.2	117	26	80.272	-167.251	1024.4	-10.3
87	27	80.274	-165.006	1007.2	-14.1	118	27	80.254	-166.971	1019.2	-10.0
88	28	80.277	-164.936	1020.1	-15.4	119	28	80.235	-166.925	1016.3	-10.4
89	29	80.294	-164.965	1023.8	-15.6	120	29	80.202	-167.019	1017.6	-11.1
90	30	80.318	-164.953	1029.2	-16.3	121	30	80.185	-167.220	1019.3	-11.5
91	31	80.347	-165.072	1028.9	-15.9						

BUOY 12807

BUOY(12807) 92 May					BUOY(12807) 92 Jun						
LAT (N)	LON (+E,-W)	P (MB)	T (C)	LAT (N)	LON (+E,-W)	P (MB)	T (C)				
122	1	80.131	-167.438	1022.3	-11.5	153	1	81.123	-161.049	1014.1	-3.6
123	2	80.084	-167.307	1019.5	-11.1	154	2	81.143	-161.241	1016.2	-3.7
124	3	80.028	-167.094	1013.0	-9.7	155	3	81.065	-161.720	1020.6	-3.9
125	4	80.000	-166.687	1001.7	-8.7	156	4	81.078	-161.401	1016.5	-3.8
126	5	79.988	-166.428	993.9	-7.8	157	5	81.096	-161.258	1012.1	-3.6
127	6	79.998	-166.121	990.8	-7.1	158	6	81.064	-160.870	1012.0	-3.5
128	7	80.035	-165.733	987.9	-6.8	159	7	81.128	-160.335	995.5	-3.4
129	8	80.123	-165.248	986.9	-6.6	160	8	81.200	-159.804	985.0	-3.2
130	9	80.184	-164.985	998.6	-7.4	161	9	81.275	-159.251	982.8	-3.2
131	10	80.248	-165.205	1004.1	-7.7	162	10	81.276	-158.831	990.6	-3.0
132	11	80.291	-165.451	1010.6	-7.1	163	11	81.291	-158.595	998.9	-2.6
133	12	80.305	-165.462	1009.4	-6.9	164	12	81.308	-158.337	1008.3	-2.4
134	13	80.304	-165.466	1006.6	-6.9	165	13	81.344	-158.008	1009.7	-2.3
135	14	80.288	-165.393	1006.2	-7.0	166	14	81.351	-157.765	1010.7	-2.3
136	15	80.282	-165.096	1003.8	-7.1	167	15	81.386	-157.351	1008.0	-2.0
137	16	80.288	-164.916	1004.3	-7.0	168	16	81.425	-157.196	1007.3	-2.0
138	17	80.320	-164.950	1010.8	-6.4	169	17	81.518	-156.838	1000.6	-1.8
139	18	80.363	-165.041	1019.1	-6.1	170	18	81.565	-156.300	1002.1	-1.7
140	19	80.482	-164.874	1012.8	-6.2	171	19	81.673	-155.825	999.2	-1.7
141	20	80.561	-164.481	1007.1	-5.6	172	20	81.767	-155.675	997.9	-1.5
142	21	80.558	-164.103	1008.8	-5.3	173	21	81.853	-155.125	1006.7	-1.3
143	22	80.634	-163.957	991.5	-4.9	174	22	81.878	-154.956	1023.8	-1.1
144	23	80.746	-163.620	976.1	-4.0	175	23	81.898	-154.941	1034.4	-0.9
145	24	80.792	-162.919	978.2	-4.0	176	24	81.956	-155.141	1039.0	-0.8
146	25	80.754	-162.009	995.9	-4.4	177	25	82.024	-155.310	1038.6	-0.8
147	26	80.796	-161.613	1001.1	-4.7	178	26	82.058	-155.369	1035.2	-0.7
148	27	80.840	-161.700	1004.1	-4.7	179	27	82.062	-155.399	1030.2	-0.5
149	28	80.850	-161.730	1007.4	-4.8	180	28	82.093	-155.601	1029.0	-0.5
150	29	80.881	-161.578	1010.5	-4.8	181	29	82.111	-155.821	1027.4	-0.5
151	30	80.985	-161.490	1006.4	-4.4	182	30	82.114	-155.943	1025.2	-0.5
152	31	81.088	-161.246	1006.0	-3.7						

BUOY(12807) 92 Jul					BUOY(12807) 92 Aug						
LAT (N)	LON (+E,-W)	P (MB)	T (C)	LAT (N)	LON (+E,-W)	P (MB)	T (C)				
183	1	82.080	-155.845	1025.3	-0.5	214	1	82.652	-146.688	1000.7	0.6
184	2	82.065	-155.675	1027.7	-0.5	215	2	82.656	-146.426	1000.1	0.6
185	3	82.079	-155.406	1027.6	-0.3	216	3	82.641	-146.508	1002.1	0.5
186	4	82.108	-155.120	1024.7	-0.2	217	4	82.626	-146.213	997.6	0.4
187	5	82.151	-154.805	1021.7	0.0	218	5	82.616	-145.736	996.5	0.7
188	6	82.223	-154.403	1017.2	0.1	219	6	82.629	-145.186	1002.5	0.7
189	7	82.286	-153.897	1015.3	0.3	220	7	82.716	-144.574	1001.7	0.8
190	8	82.300	-153.558	1018.1	0.5	221	8	82.799	-144.602	990.3	0.8
191	9	82.304	-153.561	1019.9	0.8	222	9	82.838	-144.318	996.9	0.2
192	10	82.314	-153.279	1011.4	0.7	223	10	82.820	-144.466	1006.2	-0.6
193	11	82.272	-153.281	1008.9	0.6	224	11	82.834	-144.638	1007.1	-1.1
194	12	82.194	-153.314	1010.9	0.6	225	12	82.824	-145.045	1008.9	-1.0
195	13	82.110	-153.147	1008.3	0.7	226	13	82.811	-145.009	1007.1	0.2
196	14	81.982	-152.673	1005.4	0.7	227	14	82.855	-144.649	997.7	-0.3
197	15	81.901	-152.259	1010.5	1.0	228	15	82.918	-144.576	994.3	-0.4
198	16	81.858	-151.636	1015.3	1.1	229	16	83.015	-144.570	995.3	0.3
199	17	81.845	-150.949	1018.7	1.1	230	17	83.154	-144.903	995.8	0.5
200	18	81.868	-150.280	1018.5	1.2	231	18	83.258	-145.135	1002.9	0.4
201	19	81.924	-149.860	1013.2	1.3	232	19	83.272	-145.169	1014.3	-0.3
202	20	82.020	-149.808	1003.2	1.2	233	20	83.235	-144.820	1026.1	-1.4
203	21	82.137	-149.768	995.2	1.0	234	21	83.306	-144.345	1019.2	-0.6
204	22	82.268	-149.629	996.3	1.1	235	22	83.364	-143.942	1016.7	0.4
205	23	82.389	-149.314	1005.2	0.9	236	23	83.428	-144.117	1010.5	0.5
206	24	82.498	-148.954	1009.3	0.8	237	24	83.481	-144.102	1011.6	0.6
207	25	82.571	-148.697	1004.5	1.0	238	25	83.527	-143.874	1012.2	0.7
208	26	82.681	-148.378	999.2	1.0	239	26	83.585	-143.762	1014.6	0.7
209	27	82.769	-147.736	987.2	0.8	240	27	83.752	-143.920	1009.1	0.7
210	28	82.792	-147.004	981.7	0.7	241	28	83.853	-143.127	1015.8	-0.6
211	29	82.731	-146.764	988.5	0.5	242	29	83.903	-142.543	1016.8	-1.0
212	30	82.682	-146.703	992.0	0.3	243	30	84.031	-141.607	1010.2	-0.7
213	31	82.671	-146.781	994.4	0.1	244	31	84.130	-140.761	1005.9	0.1

BUOY 12807

BUOY(12807) 92 Sep					BUOY(12807) 92 Oct						
	LAT (N)	LON (+E,-W)	P (MB)	T (C)		LAT (N)	LON (+E,-W)	P (MB)	T (C)		
245	1	84.188	-140.408	1007.8	-0.4	275	1	84.840	-139.574	1004.8	-4.0
246	2	84.213	-140.222	1015.0	-1.9	276	2	84.894	-138.947	1013.1	-6.1
247	3	84.240	-140.206	1017.6	-3.2	277	3	84.927	-138.533	1017.5	-7.5
248	4	84.279	-140.066	1019.2	-2.6	278	4	84.954	-137.994	1020.7	-7.0
249	5	84.335	-139.706	1013.4	-1.4	279	5	84.962	-137.908	1024.9	-6.5
250	6	84.409	-138.990	992.6	-0.8	280	6	84.973	-137.889	1022.7	-6.1
251	7	84.434	-138.484	993.4	-1.7	281	7	84.979	-137.907	1019.1	-6.1
252	8	84.465	-138.861	994.0	-2.3	282	8	84.997	-137.972	1018.1	-6.9
253	9	84.568	-139.689	1007.1	-2.3	283	9	85.040	-138.720	1012.4	-6.5
254	10	84.627	-140.589	1011.6	-1.5	284	10	85.113	-139.203	1009.1	-6.5
255	11	84.665	-141.223	1015.8	-1.3	285	11	85.210	-139.427	1005.0	-5.6
256	12	84.673	-141.098	1021.7	-2.0	286	12	85.308	-139.600	1012.6	-5.2
257	13	84.636	-140.653	1020.9	-2.8	287	13	85.359	-139.861	1015.0	-6.0
258	14	84.601	-139.743	1014.6	-2.0	288	14	85.379	-139.779	1018.5	-6.9
259	15	84.607	-139.632	1014.5	-2.0	289	15	85.388	-139.474	1023.9	-6.0
260	16	84.624	-139.718	1019.4	-2.0	290	16	85.436	-138.903	1023.7	-6.6
261	17	84.638	-139.779	1019.7	-2.8	291	17	85.439	-138.120	1028.6	-6.4
262	18	84.585	-139.442	1006.0	-2.6	292	18	85.532	-137.746	1006.7	-6.7
263	19	84.653	-139.536	999.1	-2.0	293	19	85.549	-136.376	1010.6	-6.5
264	20	84.784	-139.183	1008.0	-2.1						
265	21	84.848	-139.150	1012.4	-2.3						
266	22	84.873	-139.089	1016.3	-2.7						
267	23	84.894	-138.953	1020.0	-2.6						
268	24	84.855	-139.057	1013.0	-3.7						
269	25	84.770	-139.106	1005.6	-3.8						
270	26	84.719	-139.085	1009.9	-3.6						
271	27	84.691	-139.080	1013.1	-3.6						
272	28	84.718	-139.445	1013.5	-3.1						
273	29	84.765	-139.547	1011.7	-3.0						
274	30	84.794	-139.762	1006.7	-3.1						

BUOY 12808

BUOY (12808)					BUOY (12808)						
92 Jan		LAT (N)	LON (+E,-W)	P (MB)	T (C)	92 Feb		LAT (N)	LON (+E,-W)	P (MB)	T (C)
1	1	76.168	-125.645	1008.3	-28.5	32	1	75.380	-126.381	1018.5	-34.4
2	2	76.174	-125.786	998.0	-26.2	33	2	75.380	-126.388	1027.0	-36.1
3	3	76.141	-125.812	1003.1	-25.6	34	3	75.380	-126.394	1024.7	-34.8
4	4	76.089	-125.907	1020.4	-27.4	35	4	75.356	-126.396	1017.3	-30.3
5	5	76.066	-125.915	1024.5	-29.9	36	5	75.306	-126.379	1021.0	-30.0
6	6	76.061	-125.891	1019.7	-31.7	37	6	75.301	-126.359	1031.4	-32.5
7	7	76.050	-125.904	1018.3	-32.3	38	7	75.328	-126.394	1038.2	-33.7
8	8	76.044	-125.940	1014.5	-32.5	39	8	75.306	-126.378	1037.1	-33.5
9	9	76.008	-126.060	1015.1	-31.8	40	9	75.306	-126.361	1040.8	-35.0
10	10	75.947	-126.238	1016.1	-30.3	41	10	75.376	-126.310		-29.9*
11	11	75.877	-126.463	1020.2	-28.8	42	11	75.358	-126.202	1002.6	-26.2
12	12	75.818	-126.529	1028.3	-28.7	43	12	75.358	-126.210	1014.6	-29.3
13	13	75.810	-126.502	1029.2	-30.8	44	13	75.363	-126.195	1020.4	-31.2
14	14	75.816	-126.508	1019.1	-29.5	45	14	75.360	-126.232	1015.1	-30.5
15	15	75.769	-126.630	1022.8	-28.0	46	15	75.365	-126.221	1015.0	-31.3
16	16	75.720	-126.817	1038.4	-29.4	47	16	75.361	-126.209	1021.8	-31.9
17	17	75.666	-126.610	1027.7	-28.2	48	17	75.355	-126.189	1029.3	-31.7
18	18	75.666	-126.601	1022.1	-29.8	49	18	75.361	-126.216	1040.2	-29.7
19	19	75.663	-126.596	1018.1	-30.8	50	19	75.357	-126.208	1034.3	-28.7
20	20	75.629	-126.578	1015.8	-31.6	51	20	75.358	-126.207	1030.5	-27.1
21	21	75.547	-126.464	1004.0	-31.0	52	21	75.363	-126.218	1022.7	-24.0
22	22	75.424	-126.420	1015.5	-28.3	53	22	75.362	-126.210	1023.5	-23.8
23	23	75.406	-126.367	1018.5	-29.7	54	23	75.357	-126.210	1021.7	-25.9
24	24	75.406	-126.367	1020.2	-29.5	55	24	75.352	-126.255	1011.6	-25.4
25	25	75.405	-126.375	1010.8	-28.2	56	25	75.351	-126.286	1014.2	-26.2
27	27	75.403	-126.360	1011.3	-31.4	57	26	75.352	-126.258	1021.1	-29.8
28	28	75.405	-126.368	1017.9	-32.3	58	27	75.350	-126.264	1022.2	-32.6
29	29	75.405	-126.369	1012.7	-32.4	59	28	75.344	-126.270	1021.9	-33.3
30	30	75.387	-126.402	1004.5	-29.4	60	29	75.338	-126.271	1009.9	-30.6
31	31	75.372	-126.389	1008.9	-30.8*						

BUOY (12808)					BUOY (12808)						
92 Mar		LAT (N)	LON (+E,-W)	P (MB)	T (C)	92 Apr		LAT (N)	LON (+E,-W)	P (MB)	T (C)
61	1	75.312	-126.327	1002.7	-26.2	92	1	75.184	-127.400	1023.7	-20.7
62	2	75.285	-126.365	1004.1	-23.8	93	2	75.193	-127.582	1025.6	-21.2
63	3	75.261	-126.314	1010.7	-24.1	94	3	75.217	-127.679	1025.1	-21.1
64	4	75.271	-126.287	1009.7	-25.2	95	4	75.228	-127.773	1027.6	-20.1
65	5	75.252	-126.325	1011.6	-25.3	96	5	75.222	-127.860	1028.4	-20.3
66	6	75.217	-126.327	1021.4	-23.4	97	6	75.247	-127.925	1019.1	-19.8
67	7	75.212	-126.327	1034.3	-24.5	98	7	75.265	-128.060	1023.0	-19.5
68	8	75.217	-126.334	1036.5	-27.6	99	8	75.228	-128.232	1033.2	-20.1
69	9	75.214	-126.328	1027.7	-29.1	100	9	75.178	-128.278	1033.9	-21.9
70	10	75.226	-126.429	1016.4	-27.1	101	10	75.126	-128.263	1030.3	-22.4
71	11	75.220	-126.729	1007.2	-25.1	102	11	75.101	-128.207	1022.2	-22.9
72	12	75.169	-126.903	1013.8	-23.9	103	12	75.113	-128.142	1016.2	-23.4
73	13	75.118	-126.926	1033.1	-25.2	104	13	75.141	-128.313	1016.5	-22.5
74	14	75.097	-126.936	1033.2	-28.0	105	14	75.145	-128.487	1026.5	-21.9
75	15	75.078	-126.913	1032.9	-28.2	106	15	75.123	-128.512	1033.2	-22.9
76	16	75.077	-126.893	1032.8	-28.2	107	16	75.096	-128.545	1034.4	-23.2
77	17	75.070	-126.875	1025.8	-27.3	108	17	75.047	-128.605	1029.3	-22.2
78	18	75.062	-126.835	1024.6	-26.2	109	18	75.009	-128.663	1032.8	-20.1
79	19	75.062	-126.841	1018.8	-26.0	110	19	74.992	-128.792	1032.3	-19.0
80	20	75.059	-126.850	1011.1	-24.8	111	20	75.024	-129.007	1020.2	-18.0
81	21	75.095	-126.948	1002.9	-22.5	112	21	75.027	-129.276	1023.1	-17.3
82	22	75.107	-126.916	1005.8	-19.6	113	22	74.991	-129.539	1029.3	-17.9
83	23	75.091	-126.808	1019.0	-19.4	114	23	74.946	-129.608	1036.2	-18.6
84	24	75.093	-126.800	1014.9	-17.9	115	24	74.927	-129.592	1032.6	-18.4
85	25	75.102	-126.921	1015.1	-17.8	116	25	74.905	-129.558	1025.7	-17.5
86	26	75.174	-127.050	1005.4	-17.9	117	26	74.874	-129.521	1023.1	-17.6
87	27	75.198	-127.159	1006.7	-19.1	118	27	74.850	-129.435	1023.9	-16.1
88	28	75.171	-127.143	1017.5	-18.9	119	28	74.834	-129.336	1025.1	-14.5
89	29	75.137	-127.116	1027.9	-18.6	120	29	74.840	-129.230	1018.6	-13.6
90	30	75.134	-127.049	1034.6	-18.5	121	30	74.905	-129.207	1010.1	-14.2
91	31	75.139	-127.100	1030.1	-19.7						

BUOY 12808

BUOY(12808) 92 May					BUOY(12808) 92 Jun						
LAT (N)	LON (+E,-W)	P (MB)	T (C)	LAT (N)	LON (+E,-W)	P (MB)	T (C)				
122	1	74.911	-129.191	1014.0	-13.8	153	1	74.886	-127.363	1019.7	-6.1
123	2	74.903	-129.184	1016.2	-14.5	154	2	74.900	-127.422	1014.5	-5.2
124	3	74.886	-129.281	1009.7	-14.3	155	3	74.876	-127.376	1015.9	-3.3
125	4	74.859	-129.068	1008.6	-15.5	156	4	74.842	-127.319	1015.9	-3.5
126	5	74.837	-128.849	1008.1	-16.7	157	5	74.781	-127.266	1015.3	-4.0
127	6	74.855	-128.617	1005.9	-16.2	158	6	74.782	-127.247	1010.7	-4.1
128	7	74.861	-128.401	1009.4	-14.6	159	7	74.747	-127.199	1014.9	-3.3
129	8	74.867	-128.236	1012.2	-13.3	160	8	74.751	-126.981	1010.5	-3.8
130	9	74.867	-128.204	1015.9	-12.8	161	9	74.772	-126.893	1002.8	-2.6
131	10	74.876	-128.183	1015.3	-11.7	162	10	74.770	-126.891	1005.9	-3.1
132	11	74.878	-128.173	1018.7	-11.1	163	11	74.769	-126.886	1006.4	-3.6
133	12	74.880	-128.160	1010.3	-10.8	164	12	74.769	-126.890	1015.8	-3.1
134	13	74.894	-128.174	1002.6	-9.8	165	13	74.769	-126.896	1016.1	-1.5
135	14	74.906	-128.177	1004.9	-9.1	166	14	74.757	-126.906	1018.6	-1.8
136	15	74.884	-128.026	1006.9	-9.4	167	15	74.756	-126.905	1018.1	-2.9
137	16	74.883	-128.011	1009.6	-10.0	168	16	74.756	-126.899	1016.7	-2.1
138	17	74.888	-127.997	1012.4	-9.7	169	17	74.757	-126.901	1016.9	-1.1
139	18	74.888	-127.959	1020.2	-9.2	170	18	74.756	-126.901	1009.6	-0.2
140	19	74.891	-127.937	1023.0	-8.7	171	19	74.757	-126.949	1007.7	1.0
141	20	74.894	-127.921	1022.0	-8.0	172	20	74.764	-126.927	1008.6	2.3
142	21	74.901	-127.779	1012.9	-8.2	173	21	74.737	-126.900	1015.8	3.6
143	22	74.894	-127.753	1010.1	-7.0	174	22	74.718	-126.922	1020.5	3.7
144	23	74.902	-127.687	1003.3	-5.7	175	23	74.701	-127.045	1024.4	3.3
145	24	74.906	-127.533	1002.9	-4.6	176	24	74.698	-127.184	1027.8	3.2
146	25	74.890	-127.479	1010.2	-5.4	177	25	74.690	-127.341	1024.9	2.8
147	26	74.888	-127.487	1007.7	-6.2	178	26	74.684	-127.619	1022.1	2.5
148	27	74.901	-127.540	998.7	-6.2	179	27	74.676	-127.784	1018.6	2.6
149	28	74.885	-127.448	1007.7	-6.0	180	28	74.689	-127.804	1018.2	3.8
150	29	74.863	-127.431	1016.7	-6.7	181	29	74.723	-127.693	1020.7	4.1
151	30	74.856	-127.407	1021.4	-6.4	182	30	74.752	-127.650	1016.8	4.6
152	31	74.865	-127.386	1022.4	-6.6						

BUOY(12808) 92 Jul					BUOY(12808) 92 Aug						
LAT (N)	LON (+E,-W)	P (MB)	T (C)	LAT (N)	LON (+E,-W)	P (MB)	T (C)				
183	1	74.756	-127.591	1014.5	4.0	214	1	73.294	-127.841	1016.1	1.1
184	2	74.725	-127.770	1019.4	2.7	215	2	73.286	-127.696	1003.0	1.3
185	3	74.681	-127.905	1024.0	2.8	216	3	73.213	-127.669	1009.0	1.0
186	4	74.634	-127.988	1024.7	3.4	217	4	73.201	-127.584	1006.2	1.0
187	5	74.586	-128.085	1022.6	2.3	218	5	73.167	-127.513	1012.8	1.1
188	6	74.546	-128.149	1021.8	3.3	219	6	73.143	-127.498	1016.3	1.4
189	7	74.494	-128.211	1022.3	3.9	220	7	73.152	-127.545	1011.0	2.1
190	8	74.444	-128.229	1024.2	4.9	221	8	73.216	-127.500	1005.8	2.3
191	9	74.400	-128.217	1018.2	5.7	222	9	73.200	-127.475	1007.9	1.4
192	10	74.373	-128.296	1018.4	4.7	223	10	73.136	-127.365	1017.8	0.7
193	11	74.359	-128.349	1005.3	4.4	224	11	73.163	-127.384	1007.4	1.3
194	12	74.303	-128.357	998.0	3.5	225	12	73.162	-127.394	1007.6	2.8
195	13	74.240	-128.609	1007.6	2.0*	226	13	73.170	-127.463	996.5	3.3
196	14	74.157	-128.605	1009.9	1.8*	227	14	73.158	-127.526	1005.1	1.9
197	15	74.055	-128.441	1014.5	1.7	228	15	73.117	-127.552	1006.7	1.7
198	16	73.985	-128.394	1020.9	2.6	229	16	73.101	-127.574	1001.9	2.1
199	17	73.911	-128.396	1026.1	3.2	230	17	73.120	-127.528	998.3	2.5
200	18	73.869	-128.418	1029.8	5.0	231	18	73.084	-127.537	1002.7	2.7
201	19	73.833	-128.449	1022.6	6.0	232	19	72.999	-127.449	1013.4	0.9
202	20	73.804	-128.449	1008.4	5.8	233	20	72.885	-127.455	1021.3	0.2
203	21	73.769	-128.434	1006.9	5.4	234	21	72.868	-127.491	1028.0	-0.3
204	22	73.735	-128.435	1013.6	5.6	235	22	72.879	-127.457	1019.8	0.9
205	23	73.716	-128.478	1014.3	5.2	236	23	72.947	-127.384	1010.5	2.3
206	24	73.725	-128.441	1013.5	3.9	237	24	72.950	-127.449	1010.4	2.9
207	25	73.711	-128.444	1017.6	4.1	238	25	72.992	-127.548	1010.4	3.5
208	26	73.701	-128.528	1008.0	4.1	239	26	73.089	-127.601	1005.9	3.4
209	27	73.669	-128.563	1007.3	3.5	240	27	73.158	-127.534	1008.2	2.4
210	28	73.602	-128.449	1006.5	2.3	241	28	73.130	-127.436	1020.7	1.2
211	29	73.535	-128.417	1006.9	2.1	242	29	73.114	-127.508	1025.7	1.0
212	30	73.450	-128.329	1010.0	1.1	243	30	73.107	-127.505	1025.4	1.5
213	31	73.373	-127.909	1002.2	1.7	244	31	73.138	-127.543	1015.0	2.1

BUOY 12808

BUOY(12808) 92 Sep					BUOY(12808) 92 Oct						
	LAT (N)	LON (+E,-W)	P (MB)	T (C)		LAT (N)	LON (+E,-W)	P (MB)	T (C)		
245	1	73.198	-127.571	1009.0	2.0	275	1	72.527	-128.002	1010.5	-10.1
246	2	73.256	-127.565	1013.4	1.4	276	2	72.553	-128.077	1010.9	-7.6
247	3	73.315	-127.594	1019.1	0.2	277	3	72.544	-128.187	1012.7	-7.1
248	4	73.352	-127.610	1023.7	0.9	278	4	72.522	-128.506	1008.4	-6.5
249	5	73.357	-127.613	1022.5	-0.9	279	5	72.456	-128.754	1016.7	-12.1
250	6	73.336	-127.664	1016.0	-2.6	280	6	72.421	-128.748	1010.8	-14.4
251	7	73.313	-127.746	1005.2	-1.0	281	7	72.411	-128.882	1001.8	-10.6
252	8	73.288	-127.545	997.2	-0.7	282	8	72.537	-128.851	989.8	-3.5
253	9	73.275	-127.496	1001.6	-1.1	283	9	72.602	-128.847	988.2	-1.9
254	10	73.244	-127.584	1005.6	-2.3	284	10	72.641	-128.742	989.6	-2.0
255	11	73.190	-127.757	1010.4	-4.1	285	11	72.652	-128.543	1002.3	-5.9
256	12	73.131	-127.938	1013.6	-3.1	286	12	72.630	-128.520	1008.7	-6.1
257	13	73.096	-128.044	1015.2	-2.3	287	13	72.605	-128.477	1015.6	-7.2
258	14	73.100	-127.971	1016.4	-5.2	288	14	72.581	-128.428	1021.6	-12.4
259	15	73.110	-127.979	1003.0	-3.2	289	15	72.573	-128.440	1030.0	-13.5
260	16	73.159	-127.572	1005.0	-3.8	290	16	72.546	-128.537	1039.1	-13.5
261	17	73.123	-127.134	1011.4	-5.6	291	17	72.513	-128.616	1035.8	-14.5
262	18	73.102	-127.054	1009.9	-6.6	292	18	72.481	-128.717	1030.6	-18.4
263	19	73.086	-127.070	1006.5	-7.9	293	19	72.452	-128.806	1019.5	-17.2
264	20	72.999	-127.197	1007.4	-8.0	294	20	72.445	-128.961	1007.8	-14.7
265	21	72.891	-127.374	1012.7	-7.6	295	21	72.412	-129.200	998.2	-11.4
266	22	72.815	-127.458	1009.2	-8.8	296	22	72.348	-129.270	1006.7	-16.0
267	23	72.735	-127.586	1005.0	-9.1	297	23	72.308	-129.328	1012.1	-20.5
268	24	72.731	-127.669	1008.1	-7.9	298	24	72.305	-129.583	1004.9	-14.7
269	25	72.671	-127.780	1013.2	-8.7	299	25	72.266	-129.448	1005.3	-14.6
270	26	72.622	-127.794	1016.9	-8.7	300	26	72.244	-129.426	1005.8	-18.0
271	27	72.600	-127.866	1015.5	-8.0	301	27	72.304	-129.647	1000.2	-14.1
272	28	72.572	-127.877	1016.3	-10.3	302	28	72.343	-129.710	992.4	-9.8
273	29	72.554	-127.791	1017.3	-10.1	303	29	72.369	-129.588	992.2	-9.1
274	30	72.526	-127.867	1011.0	-10.4	304	30	72.329	-128.959	998.9	-11.9
						305	31	72.291	-128.536	1008.6	-12.6

BUOY(12808) 92 Nov					BUOY(12808) 92 Dec						
	LAT (N)	LON (+E,-W)	P (MB)	T (C)		LAT (N)	LON (+E,-W)	P (MB)	T (C)		
306	1	72.273	-128.342	1019.8	-16.7	336	1	72.715	-130.585	997.2	-17.4
307	2	72.249	-128.208	1036.1	-20.9	337	2	72.697	-130.582	1006.3	-18.8
308	3	72.322	-127.929	1037.8	-17.1	338	3	72.774	-130.731	983.8	-14.5
309	4	72.411	-127.921	1020.6	-15.3	339	4	72.696	-130.399	998.0	-13.5
310	5	72.556	-128.095	1001.8	-10.9	340	5	72.661	-130.249	1003.6	-18.0
311	6	72.585	-128.031	1001.0	-8.4	365	30	72.166	-130.656	999.6	-20.4
312	7	72.529	-128.482	1012.3	-14.0	366	31	72.153	-130.635	1004.4	-18.1
313	8	72.531	-128.917	1015.3	-16.9						
314	9	72.618	-129.049	1007.7	-16.8						
315	10	72.776	-129.165	990.3	-14.9						
316	11	72.878	-129.381	994.0	-12.5						
317	12	72.922	-129.530	1006.1	-13.0						
318	13	72.904	-129.614	1015.1	-13.1						
319	14	72.881	-129.721	1026.1	-19.6						
320	15	72.890	-129.871	1019.8	-19.2						
321	16	72.943	-130.082	1011.0	-16.1						
322	17	72.937	-129.772	1011.8	-17.1						
323	18	72.846	-129.899	1029.1	-21.2						
324	19	72.767	-129.869	1023.9	-24.6						
325	20	72.730	-129.670	1016.7	-22.3						
335	30	72.724	-130.492	986.4	-20.3						

BUOY 12811

BUOY(12811) 92 Jan				BUOY(12811) 92 Feb			
LAT (N)	LON (+E,-W)	P (MB)	T (C)	LAT (N)	LON (+E,-W)	P (MB)	T (C)
1	82.018	36.765		32	81.233	27.261	
2	82.060	36.031		33	81.191	27.424	
3	82.120	34.774		36	81.101	27.568	
4	82.148	33.645		37	81.083	27.342	
5	82.123	32.600		38	81.005	28.266	
6	82.095	31.700		39	81.037	28.199	
7	82.083	31.137		40	80.915	28.478	
8	82.100	30.663		41	80.882	28.751	
9	82.141	30.218		42	80.783	28.301	
10	82.145	29.779		43	80.769	28.286	
11	82.100	29.212		44	80.768	28.312	
12	82.049	29.165		45	80.774	28.297	
13	82.026	29.318		46	80.831	28.443	
14	82.031	28.576		47	80.824	28.514	
15	81.970	26.781		48	80.864	28.245	
16	81.791	24.568		49	80.863	28.298	
17	81.698	23.200		50	80.850	28.012	
18	81.692	22.691		51	80.840	27.728	
19	81.681	22.451		52	80.862	27.552	
20	81.857	22.179		53	80.898	27.406	
21	81.777	23.163		54	80.946	26.939	
22	81.908	23.610		55	80.964	26.248	
23	81.887	24.252		56	80.970	25.469	
24	81.668	25.857		57	81.036	25.008	
25	81.483	27.599		58	81.079	24.730	
26	81.285	28.154		59	81.133	24.521	
27	81.229	28.309		60	81.234	24.503	
28	81.348	27.689					
29	81.346	27.157					
30	81.328	27.080					
31	81.274	27.149					

BUOY(12811) 92 Mar				BUOY(12811) 92 Apr			
LAT (N)	LON (+E,-W)	P (MB)	T (C)	LAT (N)	LON (+E,-W)	P (MB)	T (C)
61	81.325	24.167		92	80.690	15.798	
62	81.397	24.098		93	80.737	15.650	
63	81.471	24.199		94	80.845	15.287	
64	81.503	24.695		95	80.906	14.782	
65	81.425	25.387		96	80.865	14.678	
66	81.502	24.812		97	80.856	14.205	
67	81.491	23.829		98	80.850	13.659	
68	81.438	23.355		99	80.879	12.457	
69	81.481	22.789		100	80.881	12.169	
70	81.352	21.983		101	80.925	11.717	
71	81.231	22.098		102	80.997	10.973	
72	81.137	21.496		103	81.052	10.504	
73	81.080	21.372		104	81.033	10.223	
74	81.046	21.121		105	80.942	9.885	
75	80.998	20.472		106	80.807	9.599	
76	81.094	20.090		107	80.714	9.694	
77	81.106	20.259		108	80.664	9.575	
78	81.106	20.006		109	80.629	8.922	
79	81.107	19.036		110	80.609	8.529	
80	81.096	18.679		111	80.617	8.211	
81	81.046	18.106		112	80.682	8.371	
82	81.000	17.870		113	80.728	8.593	
83	80.957	17.649		114	80.801	8.965	
84	80.914	17.450		115	80.850	9.354	
85	80.884	17.384		116	80.911	9.818	
86	80.828	17.024		117	80.921	9.893	
87	80.752	16.777		118	80.945	9.699	
88	80.698	16.561		119	80.933	9.681	
89	80.666	16.431		120	80.919	9.486	
90	80.649	16.219		121	80.931	9.080	
91	80.681	15.904					

BUOY 12811

BUOY(12811) 92 May	LAT (N)	LON (+E, -W)	P (MB)	T (C)
122	1	80.920		8.433
123	2	80.767		7.504
124	3	80.560		6.962
125	4	80.484		6.548
126	5	80.465		6.102
127	6	80.404		4.980
128	7	80.344		3.870
129	8	80.113		1.812
130	9	79.662		0.924
131	10	79.247		1.121
132	11	78.929		1.451
133	12	78.664		0.495
134	13	78.380		-1.047
135	14	78.208		-1.611
136	15	78.040		-2.555
137	16	77.585		-3.201
138	17	77.304		-3.148
139	18	77.211		-3.148
140	19	77.080		-2.727
141	20	77.235		-2.438

BUOY 12813

BUOY(12813) 92 Apr				BUOY(12813) 92 May			
LAT (N)	LON (+E,-W)	P (MB)	T (C)	LAT (N)	LON (+E,-W)	P (MB)	T (C)
112	21	86.730	72.112	122	1	86.862	77.557
113	22	86.746	73.233	123	2	86.919	77.599
114	23	86.748	74.813	124	3	86.989	77.479
115	24	86.757	75.876	125	4	86.939	77.156
116	25	86.764	76.584	126	5	86.872	77.327
117	26	86.780	77.408	127	6	86.822	76.928
118	27	86.771	78.018	128	7	86.772	77.365
119	28	86.793	78.171	129	8	86.731	77.090
120	29	86.772	78.069	130	9	86.769	76.819
121	30	86.814	77.744	131	10	86.870	76.434
				132	11	86.967	76.030
				133	12	86.981	75.863
				134	13	86.962	76.427
				135	14	86.916	76.305
				136	15	86.903	75.336
				137	16	86.933	74.038
				138	17	86.941	72.724
				139	18	86.931	71.866
				140	19	86.915	70.963
				141	20	86.853	70.253
				142	21	86.776	70.371
				143	22	86.729	70.981
				144	23	86.663	70.699
				145	24	86.573	71.003
				146	25	86.494	72.058
				147	26	86.407	72.239
				148	27	86.352	71.855
				149	28	86.312	70.552
				150	29	86.282	69.793
				151	30	86.240	69.357
				152	31	86.206	69.230

BUOY(12813) 92 Jun				BUOY(12813) 92 Jul			
LAT (N)	LON (+E,-W)	P (MB)	T (C)	LAT (N)	LON (+E,-W)	P (MB)	T (C)
153	1	86.160	69.351	183	1	85.366	60.807
154	2	86.167	69.996	184	2	85.314	60.052
155	3	86.246	69.514	185	3	85.256	59.173
156	4	86.213	68.013	186	4	85.214	58.603
157	5	86.149	66.739	187	5	85.210	58.255
158	6	86.106	65.844	188	6	85.252	58.257
159	7	85.969	64.830	189	7	85.253	58.563
160	8	85.909	65.025	190	8	85.312	59.084
161	9	85.836	64.618	191	9	85.382	58.262
162	10	85.767	64.962	192	10	85.460	59.123
163	11	85.728	65.417	193	11	85.530	59.802
164	12	85.699	65.554	194	12	85.591	60.031
165	13	85.750	65.976	195	13	85.603	59.942
166	14	85.769	66.093	196	14	85.591	60.576
167	15	85.728	65.558	197	15	85.622	60.748
168	16	85.605	65.297	198	16	85.626	60.163
169	17	85.503	64.957	199	17	85.531	59.808
170	18	85.428	65.017	200	18	85.485	60.567
171	19	85.362	65.529	201	19	85.498	60.391
172	20	85.333	66.003	202	20	85.445	60.487
173	21	85.344	66.243	203	21	85.371	61.363
174	22	85.370	66.671	204	22	85.328	62.073
175	23	85.363	66.790	205	23	85.274	62.169
176	24	85.407	66.077	206	24	85.198	61.345
177	25	85.388	65.271	207	25	85.126	61.014
178	26	85.360	64.471	208	26	85.051	60.777
179	27	85.391	63.561	209	27	84.954	60.401
180	28	85.417	62.569	210	28	84.855	60.779
181	29	85.421	61.793	211	29	84.817	61.706
182	30	85.399	61.420	212	30	84.818	62.567
				213	31	84.800	63.123

BUOY 12813

BUOY(12813) 92 Aug				BUOY(12813) 92 Sep					
	LAT (N)	LON (+E,-W)	P (MB)	T (C)		LAT (N)	LON (+E,-W)	P (MB)	T (C)
214	1	84.808			245	1	83.844		75.998
215	2	84.830			246	2	83.796		76.715
216	3	84.876			247	3	83.815		77.212
217	4	84.824			248	4	83.809		77.476
218	5	84.721			249	5	83.767		77.256
219	6	84.707			250	6	83.745		78.150
220	7	84.696			251	7	83.629		79.716
221	8	84.688			252	8	83.567		80.653
222	9	84.704			253	9	83.532		81.260
223	10	84.733			254	10	83.507		81.822
224	11	84.805			255	11	83.530		82.645
225	12	84.883			256	12	83.606		83.119
226	13	84.891			257	13	83.657		84.178
227	14	84.766			258	14	83.584		84.982
228	15	84.705			259	15	83.584		85.917
229	16	84.662			260	16	83.548		86.333
230	17	84.613			261	17	83.562		87.105
231	18	84.581			262	18	83.589		87.839
232	19	84.509			263	19	83.555		88.058
233	20	84.448			264	20	83.465		88.045
234	21	84.402			265	21	83.308		88.121
235	22	84.368			266	22	83.357		88.204
236	23	84.370			267	23	83.365		87.795
237	24	84.358			268	24	83.280		87.365
238	25	84.291			269	25	83.220		87.371
239	26	84.265			270	26	83.264		87.979
240	27	84.232			271	27	83.362		88.404
241	28	84.124			272	28	83.399		88.052
242	29	83.999			273	29	83.395		88.211
243	30	83.933			274	30	83.432		88.325
244	31	83.892							

BUOY(12813) 92 Oct				BUOY(12813) 92 Nov					
	LAT (N)	LON (+E,-W)	P (MB)	T (C)		LAT (N)	LON (+E,-W)	P (MB)	T (C)
275	1	83.437			306	1	83.152		83.139
276	2	83.417			307	2	83.056		83.488
277	3	83.358			308	3	83.023		83.338
278	4	83.385			309	4	83.032		83.107
279	5	83.401			310	5	82.959		83.118
280	6	83.405			311	6	82.934		83.128
281	7	83.407			312	7	82.943		83.455
282	8	83.421			313	8	82.948		83.364
283	9	83.426			314	9	82.939		83.338
284	10	83.413			315	10	82.910		83.419
285	11	83.331			316	11	82.913		83.403
286	12	83.284			317	12	82.970		83.384
287	13	83.247			318	13	83.064		83.697
288	14	83.206			319	14	83.114		83.904
289	15	83.207			320	15	83.127		83.803
290	16	83.171			321	16	83.153		83.846
291	17	83.197			322	17	83.284		84.175
292	18	83.154			323	18	83.323		83.430
293	19	83.154			324	19	83.332		82.860
294	20	83.242			325	20	83.328		82.661
295	21	83.300			326	21	83.345		82.258
296	22	83.343			327	22	83.381		82.116
297	23	83.327			328	23	83.400		82.176
298	24	83.310			329	24	83.422		82.373
299	25	83.309			330	25	83.441		82.477
300	26	83.321			331	26	83.426		82.577
301	27	83.297			332	27	83.440		83.244
302	28	83.228			333	28	83.406		83.750
303	29	83.164			334	29	83.388		84.188
304	30	83.132			335	30	83.402		84.910
305	31	83.143							

BUOY 12813

BUOY(12813) 92 Dec	LAT (N)	LON (+E,-W)	P (MB)	T (C)
336	1	83.476		85.779
337	2	83.549		86.947
338	3	83.558		87.708
339	4	83.570		87.878
340	5	83.580		87.889
341	6	83.591		87.817
342	7	83.593		87.611
343	8	83.577		87.469
344	9	83.588		87.515
345	10	83.660		87.709
346	11	83.722		87.636
347	12	83.757		87.134
348	13	83.820		86.171
349	14	83.810		85.336
350	15	83.754		84.853
351	16	83.710		84.633
352	17	83.697		84.588
353	18	83.728		84.094
354	19	83.771		83.389
355	20	83.793		82.945
356	21	83.795		82.403
357	22	83.758		82.000
358	23	83.749		81.859
359	24	83.757		81.716
360	25	83.763		81.294
361	26	83.772		80.631
362	27	83.744		80.107
363	28	83.734		80.068
364	29	83.630		80.378
365	30	83.546		80.491
366	31	83.600		81.062

BUOY 12815

BUOY(12815) 92 Apr				BUOY(12815) 92 May			
LAT (N)	LON (+E,-W)	P (MB)	T (C)	LAT (N)	LON (+E,-W)	P (MB)	T (C)
109	18 88.002	53.307	1024.2	122	1 88.125	57.089	
110	19 87.989	52.659	1028.7	123	2 88.142	56.463	
111	20 87.973	52.119	1026.6	124	3 88.142	53.944	
112	21 87.973	52.120		125	4 88.045	53.581	
113	22 88.014	53.523		126	5 87.977	54.228	
114	23 88.033	55.673		127	6 87.925	54.170	
115	24 88.052	57.071		128	7 87.870	55.024	
116	25 88.062	57.952		129	8 87.832	55.138	
117	26 88.073	58.247		130	9 87.825	54.497	
118	27 88.074	59.309		131	10 87.859	51.231	998.1 -7.0*
119	28 88.082	58.800		132	11 87.883	48.279	989.9 -3.5
120	29 88.065	58.278		133	12 87.868	46.644	991.1 -3.4
121	30 88.097	57.586		134	13 87.837	45.870	997.5 -6.5
				135	14 87.785	45.416	1007.2 -9.2
				136	15 87.751	44.220	1007.6 -9.7
				137	16 87.729	42.474	1009.2 -11.6
				138	17 87.707	41.278	1019.5 -12.9
				139	18 87.681	40.709	1023.3 -12.5
				140	19 87.651	40.001	1020.9 -13.5
				141	20 87.584	39.693	1015.4 -14.9
				142	21 87.499	40.258	1011.0 -14.5
				143	22 87.442	40.786	1007.3 -14.4
				144	23 87.375	41.047	1005.2 -14.6
				145	24 87.296	42.340	997.0 -10.8
				146	25 87.211	44.261	991.9 -4.6
				147	26 87.099	45.082	993.7 -7.0
				148	27 87.000	44.913	999.8 -7.3
				149	28 86.899	43.958	1009.8 -7.7
				150	29 86.853	43.457	1013.4 -8.7
				151	30 86.810	43.511	1014.4 -8.3
				152	31 86.790	43.441	1013.4 -7.0*

BUOY(12815) 92 Jun				BUOY(12815) 92 Jul			
LAT (N)	LON (+E,-W)	P (MB)	T (C)	LAT (N)	LON (+E,-W)	P (MB)	T (C)
153	1 86.713	43.751		183	1 85.757	38.804	
154	2 86.675	44.645		184	2 85.713	38.524	
155	3 86.674	43.242		185	3 85.658	38.130	
156	4 86.620	42.014		186	4 85.605	37.757	
157	5 86.580	41.811		187	5 85.569	37.379	
158	6 86.586	40.976		188	6 85.571	36.945	
159	7 86.477	40.585		189	7 85.559	36.945	
160	8 86.453	41.091		190	8 85.622	37.265	
161	9 86.365	41.046		191	9 85.628	36.283	
162	10 86.295	41.913		192	10 85.702	36.543	
163	11 86.277	42.596		193	11 85.779	36.882	
164	12 86.262	42.664		194	12 85.831	36.820	
165	13 86.319	42.993		195	13 85.808	36.957	
166	14 86.288	42.846		196	14 85.831	37.582	
167	15 86.152	42.823		197	15 85.842	37.672	
168	16 86.065	43.038		198	16 85.847	37.118	
169	17 85.955	43.133		199	17 85.791	36.862	
170	18 85.869	43.461		200	18 85.751	37.861	
171	19 85.817	44.307		201	19 85.787	38.089	
172	20 85.827	44.683		202	20 85.753	37.928	
173	21 85.859	43.918		203	21 85.727	38.853	
174	22 85.899	43.774		204	22 85.692	39.119	
175	23 85.916	43.908		205	23 85.616	39.155	
176	24 85.944	43.080		206	24 85.504	38.496	
177	25 85.918	42.323		207	25 85.413	38.283	
178	26 85.842	41.705		208	26 85.306	38.156	
179	27 85.825	40.819		209	27 85.166	38.230	
180	28 85.824	39.859		210	28 85.088	38.993	
181	29 85.810	39.227		211	29 85.091	39.969	
182	30 85.789	39.036		212	30 85.106	40.554	
				213	31 85.117	41.079	

BUOY 12815

BUOY(12815) 92 Aug				BUOY(12815) 92 Sep			
LAT (N)	LON (+E,-W)	P (MB)	T (C)	LAT (N)	LON (+E,-W)	P (MB)	T (C)
214	1	85.160	42.241	245	1	84.637	55.079
215	2	85.200	42.815	246	2	84.567	55.510
216	3	85.220	43.209	247	3	84.566	55.918
217	4	85.173	44.253	248	4	84.567	56.627
218	5	85.116	45.142	249	5	84.556	56.715
219	6	85.131	45.674	250	6	84.582	57.481
220	7	85.138	46.130	251	7	84.483	59.271
221	8	85.149	46.680	252	8	84.451	60.470
222	9	85.200	47.266	253	9	84.432	61.620
223	10	85.239	47.563	254	10	84.454	62.523
224	11	85.305	47.964	255	11	84.517	63.437
225	12	85.318	48.078	256	12	84.555	63.172
226	13	85.304	47.744	257	13	84.476	63.436
227	14	85.207	47.975	258	14	84.415	64.536
228	15	85.209	49.081	259	15	84.425	65.188
229	16	85.193	49.938	260	16	84.406	65.977
230	17	85.166	50.290	261	17	84.456	66.714
231	18	85.154	50.786	262	18	84.474	67.123
232	19	85.116	51.982	263	19	84.418	67.181
233	20	85.092	52.778	264	20	84.343	67.398
234	21	85.089	53.317	265	21	84.255	67.986
235	22	85.094	53.856	266	22	84.338	67.663
236	23	85.083	54.142	267	23	84.298	67.129
237	24	85.057	54.375	268	24	84.230	67.035
238	25	85.012	54.592	269	25	84.230	67.799
239	26	84.979	54.712	270	26	84.296	68.983
240	27	84.956	54.145	271	27	84.386	69.432
241	28	84.809	53.671	272	28	84.431	68.998
242	29	84.731	53.044	273	29	84.460	69.241
243	30	84.730	53.173	274	30	84.521	68.790
244	31	84.695	54.082				

BUOY(12815) 92 Oct				BUOY(12815) 92 Nov			
LAT (N)	LON (+E,-W)	P (MB)	T (C)	LAT (N)	LON (+E,-W)	P (MB)	T (C)
275	1	84.513	68.875	306	1	83.849	62.715
276	2	84.456	68.388	307	2	83.773	63.352
277	3	84.360	67.880	308	3	83.767	63.185
278	4	84.289	67.557	309	4	83.779	62.802
279	5	84.310	67.360	310	5	83.695	62.765
280	6	84.316	67.096	311	6	83.638	63.060
281	7	84.332	67.012	312	7	83.639	63.323
282	8	84.361	67.016	313	8	83.640	63.124
283	9	84.365	66.606	314	9	83.670	62.690
284	10	84.340	66.044	315	10	83.648	62.439
285	11	84.232	66.155	316	11	83.653	62.353
286	12	84.133	66.246	317	12	83.734	61.880
287	13	84.068	65.985	318	13	83.803	61.184
288	14	84.015	65.871	319	14	83.810	60.664
289	15	84.006	65.587	320	15	83.812	60.458
290	16	83.977	65.185	321	16	83.868	60.443
291	17	83.968	65.374	322	17	83.923	60.526
292	18	83.968	65.010	323	18	83.918	59.908
293	19	83.917	65.937	324	19	83.943	59.614
294	20	83.937	65.831	325	20	83.962	59.500
295	21	83.957	65.073	326	21	83.967	59.228
296	22	83.968	64.276	327	22	84.006	59.054
297	23	83.954	64.016	328	23	84.027	59.066
298	24	83.951	63.866	329	24	84.065	59.180
299	25	83.945	63.447	330	25	84.086	59.200
300	26	83.930	62.635	331	26	84.090	59.348
301	27	83.883	61.881	332	27	84.091	60.049
302	28	83.821	61.485	333	28	84.074	60.615
303	29	83.802	61.460	334	29	84.085	61.206
304	30	83.809	61.439	335	30	84.107	61.757
305	31	83.864	61.729				

BUOY 12815

BUOY(12815) 92 Dec	LAT (N)	LON (+E,-W)	P (MB)	T (C)
336	1	84.180		62.187
337	2	84.215		62.821
338	3	84.225		63.363
339	4	84.228		63.466
340	5	84.235		63.598
341	6	84.230		63.455
342	7	84.215		63.254
343	8	84.204		63.311
344	9	84.245		63.501
345	10	84.337		63.388
346	11	84.397		62.959
347	12	84.399		62.295
348	13	84.396		61.079
349	14	84.357		60.249
350	15	84.242		59.752
351	16	84.167		59.697
352	17	84.124		59.750
353	18	84.137		58.989
354	19	84.138		57.875
355	20	84.129		57.224
356	21	84.085		56.616
357	22	84.058		56.433
358	23	84.071		56.323
359	24	84.123		56.090
360	25	84.116		55.507
361	26	84.078		54.865
362	27	84.019		54.491
363	28	83.995		54.403
364	29	83.891		54.615
365	30	83.767		55.154
366	31	83.776		55.838

BUOY 12819

BUOY(12819) 92 Apr					BUOY(12819) 92 May						
LAT (N)	LON (+E,-W)	P (MB)	T (C)	LAT (N)	LON (+E,-W)	P (MB)	T (C)				
111	20	87.156	86.891	1030.4	5.4*	122	1	87.225	93.158	1013.0	-6.8*
112	21	87.152	86.794			123	2	87.273	93.602	1006.7	-6.6
113	22	87.159	88.003			124	3	87.352	93.893	991.2	-3.8
114	23	87.143	89.714			125	4	87.328	93.222	995.6	-8.5
115	24	87.139	90.888			126	5	87.264	92.910	998.4	-16.2
116	25	87.136	91.674			127	6	87.225	92.127	1000.3	-18.4
117	26	87.144	92.557			128	7	87.164	92.284	999.5	-18.6
118	27	87.128	93.172			129	8	87.095	91.798	1007.0	-18.6
119	28	87.148	93.444			130	9	87.100	91.961	1007.6	-16.4
120	29	87.131	93.252			131	10	87.196	91.759	1001.8	-7.9
121	30	87.169	93.076			132	11	87.320	91.644	991.8	-3.7
						133	12	87.362	91.242	991.6	-1.4
						134	13	87.346	91.469	996.8	-6.5
						135	14	87.331	90.781	1005.5	-7.4
						136	15	87.338	89.296	1008.0	-10.9
						137	16	87.374	87.986	1009.1	-11.1
						138	17	87.382	86.688	1017.9	-12.2
						139	18	87.379	85.688	1022.6	-13.3
						140	19	87.372	84.617	1019.0	-13.8
						141	20	87.315	83.535	1012.4	-14.7
						142	21	87.235	83.389	1009.1	-14.4
						143	22	87.176	83.853	1005.1	-14.3
						144	23	87.109	83.346	1001.5	-13.5
						145	24	86.998	83.594	994.0	-11.8
						146	25	86.910	84.627	988.3	-5.6
						147	26	86.834	84.464	990.4	-7.4
						148	27	86.794	83.782	995.3	-7.2
						149	28	86.785	82.060	1006.9	-10.2
						150	29	86.767	81.114	1011.0	-9.9
						151	30	86.735	80.484	1011.8	-9.2
						152	31	86.704	80.072	1011.2	-8.9*

BUOY(12819) 92 Jun					BUOY(12819) 92 Jul				
LAT (N)	LON (+E,-W)	P (MB)	T (C)	LAT (N)	LON (+E,-W)	P (MB)	T (C)		
153	1	86.641	80.373	183	1	85.953	69.049		
154	2	86.671	81.336	184	2	85.911	67.968		
155	3	86.756	80.995	185	3	85.861	66.799		
156	4	86.731	78.883	186	4	85.829	66.055		
157	5	86.672	77.175	187	5	85.841	65.618		
158	6	86.628	76.006	188	6	85.882	65.484		
159	7	86.498	74.484	189	7	85.878	65.898		
160	8	86.436	74.526	190	8	85.942	66.451		
161	9	86.350	74.104	191	9	86.027	65.496		
162	10	86.274	74.394	192	10	86.118	66.190		
163	11	86.222	74.834	193	11	86.186	66.958		
164	12	86.172	75.037	194	12	86.239	67.503		
165	13	86.215	75.648	195	13	86.277	67.249		
166	14	86.267	75.886	196	14	86.249	67.927		
167	15	86.238	74.994	197	15	86.274	68.255		
168	16	86.094	74.530	198	16	86.277	67.612		
169	17	86.005	73.677	199	17	86.161	67.308		
170	18	85.929	73.892	200	18	86.105	68.576		
171	19	85.864	74.485	201	19	86.132	68.120		
172	20	85.834	75.241	202	20	86.060	68.251		
173	21	85.861	75.429	203	21	85.970	69.258		
174	22	85.882	75.799	204	22	85.912	69.962		
175	23	85.882	75.714	205	23	85.849	70.176		
176	24	85.935	74.942	206	24	85.776	69.211		
177	25	85.919	74.027	207	25	85.713	68.800		
178	26	85.911	73.001	208	26	85.660	68.321		
179	27	85.958	71.978	209	27	85.563	67.718		
180	28	85.988	71.016	210	28	85.472	68.013		
181	29	85.998	70.277	211	29	85.416	68.964		
182	30	85.979	69.839	212	30	85.410	69.934		
				213	31	85.380	70.506		

BUOY 12819

BUOY(12819) 92 Aug				BUOY(12819) 92 Sep					
	LAT (N)	LON (+E,-W)	P (MB)	T (C)		LAT (N)	LON (+E,-W)	P (MB)	T (C)
214	1	85.373			245	1	84.309		
215	2	85.390			246	2	84.268		
216	3	85.445			247	3	84.282		
217	4	85.401			248	4	84.272		
218	5	85.279			249	5	84.235		
219	6	85.255			250	6	84.211		
220	7	85.241			251	7	84.089		
221	8	85.226			252	8	83.988		
222	9	85.230			253	9	83.927		
223	10	85.248			254	10	83.879		
224	11	85.310			255	11	83.883		
225	12	85.385			256	12	83.938		
226	13	85.395			257	13	83.999		
227	14	85.269			258	14	83.938		
228	15	85.192			259	15	83.912		
229	16	85.137			260	16	83.871		
230	17	85.099			261	17	83.856		
231	18	85.062			262	18	83.871		
232	19	84.995			263	19	83.836		
233	20	84.939			264	20	83.743		
234	21	84.895			265	21	83.591		
235	22	84.857			266	22	83.621		
236	23	84.862			267	23	83.629		
237	24	84.850			268	24	83.547		
238	25	84.784			269	25	83.505		
239	26	84.771			270	26	83.538		
240	27	84.730			271	27	83.647		
241	28	84.632			272	28	83.679		
242	29	84.510			273	29	83.665		
243	30	84.424			274	30	83.693		
244	31	84.360							

BUOY(12819) 92 Oct				BUOY(12819) 92 Nov					
	LAT (N)	LON (+E,-W)	P (MB)	T (C)		LAT (N)	LON (+E,-W)	P (MB)	T (C)
275	1	83.695			306	1	83.610		
276	2	83.686			307	2	83.544		
277	3	83.666			308	3	83.500		
278	4	83.720			309	4	83.502		
279	5	83.739			310	5	83.414		
280	6	83.743			311	6	83.392		
281	7	83.744			312	7	83.406		
282	8	83.758			313	8	83.413		
283	9	83.769			314	9	83.392		
284	10	83.757			315	10	83.348		
285	11	83.688			316	11	83.350		
286	12	83.658			317	12	83.396		
287	13	83.630			318	13	83.471		
288	14	83.600			319	14	83.500		
289	15	83.607			320	15	83.514		
290	16	83.559			321	16	83.548		
291	17	83.603			322	17	83.686		
292	18	83.549			323	18	83.736		
293	19	83.547			324	19	83.739		
294	20	83.653			325	20	83.728		
295	21	83.704			326	21	83.757		
296	22	83.746			327	22	83.802		
297	23	83.738			328	23	83.824		
298	24	83.732			329	24	83.848		
299	25	83.740			330	25	83.876		
300	26	83.761			331	26	83.872		
301	27	83.736			332	27	83.887		
302	28	83.676			333	28	83.842		
303	29	83.621			334	29	83.815		
304	30	83.587			335	30	83.807		
305	31	83.591							

BUOY 12819

BUOY(12819) 92 Dec	LAT (N)	LON (+E,-W)	P (MB)	T (C)
336	1	83.861		92.227
337	2	83.922		93.447
338	3	83.932		94.279
339	4	83.944		94.465
340	5	83.957		94.451
341	6	83.972		94.347
342	7	83.980		94.120
343	8	83.970		93.924
344	9	83.980		93.960
345	10	84.037		94.190
346	11	84.098		94.175
347	12	84.143		93.677
348	13	84.217		92.702
349	14	84.217		91.819
350	15	84.180		91.189
351	16	84.145		90.911
352	17	84.140		90.734
353	18	84.165		90.283
354	19	84.197		89.609
355	20	84.228		89.155
356	21	84.235		88.572
357	22	84.206		88.121
358	23	84.195		87.972
359	24	84.199		87.823
360	25	84.215		87.362
361	26	84.233		86.638
362	27	84.212		86.040
363	28	84.203		85.989
364	29	84.095		86.240
365	30	84.023		86.187
366	31	84.091		86.780

BUOY 12820

BUOY(12820) 92 Apr				BUOY(12820) 92 May					
LAT (N)	LON (+E,-W)	P (MB)	T (C)	LAT (N)	LON (+E,-W)	P (MB)	T (C)		
106	15	75.226	-160.272	1032.1	122	1	75.282	-162.398	1015.8
107	16	75.215	-160.537	1033.2	123	2	75.240	-162.439	1019.1
108	17	75.232	-160.972	1032.0	124	3	75.212	-162.366	1015.6
109	18	75.256	-161.390	1027.0	125	4	75.181	-162.238	1010.1
110	19	75.315	-161.889	1019.3	126	5	75.151	-161.982	1001.7
111	20	75.369	-162.211	1016.5	127	6	75.135	-161.645	1001.7
112	21	75.391	-162.529	1019.0	128	7	75.152	-161.220	1000.3
113	22	75.409	-162.668	1024.4	129	8	75.200	-160.768	1001.3
114	23	75.423	-162.691	1031.4	130	9	75.267	-160.591	1004.0
115	24	75.422	-162.675	1032.8	131	10	75.346	-160.496	1002.7
116	25	75.421	-162.658	1030.0	132	11	75.386	-160.401	1010.6
117	26	75.407	-162.628	1029.2	133	12	75.426	-160.598	1004.0
118	27	75.393	-162.557	1027.6	134	13	75.409	-160.785	1002.4
119	28	75.409	-162.419	1019.5	135	14	75.364	-160.655	1009.5
120	29	75.376	-162.350	1016.5	136	15	75.366	-160.472	1009.7
121	30	75.333	-162.282	1013.2	137	16	75.393	-160.331	1008.1
					138	17	75.419	-160.252	1013.8
					139	18	75.439	-160.137	1020.8
					140	19	75.510	-160.193	1019.3
					141	20	75.541	-160.017	1017.0
					142	21	75.560	-159.782	1013.8
					143	22	75.606	-159.550	1004.6
					144	23	75.652	-159.035	997.6
					145	24	75.597	-158.256	1004.9
					146	25	75.559	-157.756	1009.8
					147	26	75.606	-157.750	1002.4
					148	27	75.618	-157.850	1007.7
					149	28	75.625	-157.742	1012.5
					150	29	75.681	-157.716	1011.5
					151	30	75.770	-157.714	1011.0
					152	31	75.855	-157.635	1012.6

BUOY(12820) 92 Jun				BUOY(12820) 92 Jul					
LAT (N)	LON (+E,-W)	P (MB)	T (C)	LAT (N)	LON (+E,-W)	P (MB)	T (C)		
153	1	75.912	-157.638	1013.5	183	1	76.452	-157.943	1024.8
154	2	75.959	-157.760	1013.5	184	2	76.463	-158.149	1027.2
155	3	75.880	-157.675	1024.4	185	3	76.486	-158.269	1028.4
156	4	75.864	-157.480	1022.5	186	4	76.526	-158.341	1027.0
157	5	75.864	-157.318	1017.8	187	5	76.578	-158.407	1023.7
158	6	75.831	-157.281	1019.9	188	6	76.652	-158.473	1020.6
159	7	75.852	-156.947	1012.2	189	7	76.718	-158.464	1018.9
160	8	75.901	-156.572	1003.7	190	8	76.765	-158.484	1016.9
161	9	75.897	-156.223	1005.4	191	9	76.778	-158.592	1017.9
162	10	75.893	-155.778	1002.0	192	10	76.786	-158.680	1015.6
163	11	75.898	-155.742	1009.2	193	11	76.764	-158.717	1009.1
164	12	75.893	-155.701	1019.0	194	12	76.691	-158.932	1012.8
165	13	75.900	-155.649	1019.7	195	13	76.621	-159.057	1017.2
166	14	75.891	-155.588	1021.4	196	14	76.532	-158.938	1016.2
167	15	75.913	-155.526	1018.1	197	15	76.461	-158.814	1019.2
168	16	75.957	-155.515	1014.7	198	16	76.442	-158.726	1023.5
169	17	76.009	-155.437	1012.8	199	17	76.456	-158.605	1024.3
170	18	76.018	-155.376	1013.7	200	18	76.499	-158.477	1021.1
171	19	76.097	-155.446	1004.3	201	19	76.555	-158.369	1012.6
172	20	76.163	-155.358	1005.2	202	20	76.647	-158.141	1001.2
173	21	76.200	-155.194	1016.3	203	21	76.747	-157.626	996.8
174	22	76.207	-155.249	1025.8	204	22	76.822	-157.042	1001.8
175	23	76.233	-155.479	1030.2	205	23	76.900	-156.692	1008.6
176	24	76.293	-155.721	1032.7	206	24	76.972	-156.482	1010.9
177	25	76.340	-156.002	1031.6	207	25	77.077	-156.075	1008.7
178	26	76.381	-156.362	1028.8	208	26	77.184	-155.643	1005.3
179	27	76.400	-156.730	1022.6	209	27	77.200	-155.088	1001.6
180	28	76.424	-157.097	1020.3	210	28	77.138	-154.510	1001.9
181	29	76.444	-157.409	1022.0	211	29	77.035	-153.941	1006.3
182	30	76.453	-157.690	1022.7	212	30	76.993	-153.354	997.4
					213	31	76.899	-152.765	1002.0

BUOY 12820

BUOY (12820) 92 Aug					BUOY (12820) 92 Sep				
LAT (N)	LON (+E, -W)	P (MB)	T (C)	LAT (N)	LON (+E, -W)	P (MB)	T (C)		
214	1	76.843	-152.402	1008.1	245	1	78.362	-147.940	1004.6
215	2	76.832	-152.173	1006.4	246	2	78.410	-148.019	1008.0
216	3	76.805	-152.038	1006.8	247	3	78.433	-148.102	1017.1
217	4	76.754	-151.831	1005.8	248	4	78.416	-148.304	1021.1
218	5	76.732	-151.625	1007.8	249	5	78.405	-148.148	1019.1
219	6	76.753	-151.465	1009.2	250	6	78.411	-147.697	1008.5
220	7	76.850	-151.454	1001.3	251	7	78.416	-147.257	994.0
221	8	76.954	-151.147	997.4	252	8	78.366	-147.270	988.6
222	9	76.990	-150.701	1002.4	253	9	78.445	-147.204	993.3
223	10	77.034	-150.416	1004.0	254	10	78.570	-147.528	998.3
224	11	77.079	-150.376	1002.2	255	11	78.695	-147.839	1006.9
225	12	77.087	-150.322	1007.4	256	12	78.775	-148.089	1015.0
226	13	77.110	-150.299	1007.0	257	13	78.806	-148.374	1023.0
227	14	77.156	-150.102	998.5	258	14	78.756	-148.470	1023.0
228	15	77.284	-149.601	991.1	259	15	78.719	-148.325	1013.8
229	16	77.434	-149.359	989.4	260	16	78.730	-148.428	1014.6
230	17	77.552	-149.176	992.4	261	17	78.710	-148.625	1017.0
231	18	77.643	-148.967	1002.2	262	18	78.663	-148.707	1014.9
232	19	77.610	-148.840	1017.1	263	19	78.620	-148.444	1011.1
233	20	77.601	-148.778	1025.7	264	20	78.611	-147.893	1011.3
234	21	77.695	-148.658	1021.2	265	21	78.624	-147.601	1012.1
235	22	77.813	-148.644	1011.5	266	22	78.621	-147.524	1014.0
236	23	77.870	-148.517	1009.7	267	23	78.585	-147.623	1015.7
237	24	77.899	-148.429	1012.2	268	24	78.555	-147.755	1012.6
238	25	77.968	-148.416	1009.6	269	25	78.499	-147.778	1010.9
239	26	78.056	-148.619	1004.1	270	26	78.451	-147.695	1013.7
240	27	78.138	-148.657	1008.0	271	27	78.426	-147.557	1012.0
241	28	78.093	-148.388	1020.5	272	28	78.410	-147.428	1008.6
242	29	78.142	-148.252	1019.0	273	29	78.427	-147.279	1004.9
243	30	78.200	-148.155	1016.4	274	30	78.457	-147.056	1003.7
244	31	78.291	-147.975	1008.4					

BUOY (12820) 92 Oct				
LAT (N)	LON (+E, -W)	P (MB)	T (C)	
275	1	78.504	-146.822	1008.4
276	2	78.541	-146.783	1012.9
277	3	78.563	-146.765	1017.4
278	4	78.584	-146.818	1019.8
279	5	78.599	-146.945	1021.4
280	6	78.618	-147.150	1015.8
281	7	78.713	-147.728	1002.5
282	8	78.880	-148.474	995.9

BUOY 12821

BUOY(12821) 92 Apr				BUOY(12821) 92 May			
LAT (N)	LON (+E,-W)	P (MB)	T (C)	LAT (N)	LON (+E,-W)	P (MB)	T (C)
106	15 77.458	-135.694	1034.4	122	1 77.460	-135.892	1015.4
107	16 77.437	-135.633	1036.9	123	2 77.435	-135.947	1017.2
108	17 77.413	-135.481	1032.0	124	3 77.401	-135.916	1013.9
109	18 77.403	-135.639	1035.4	125	4 77.349	-135.855	1006.8
110	19 77.421	-135.667	1034.1	126	5 77.342	-135.567	1001.7
111	20 77.451	-135.879	1026.3	127	6 77.357	-135.329	998.5
112	21 77.466	-136.206	1028.7	128	7 77.348	-135.024	1003.1
113	22 77.454	-136.310	1032.4	129	8 77.376	-134.697	1005.2
114	23 77.434	-136.229	1037.1	130	9 77.406	-134.504	1011.0
115	24 77.425	-136.112	1033.4	131	10 77.435	-134.465	1013.2
116	25 77.404	-136.014	1026.7	132	11 77.458	-134.439	1014.6
117	26 77.379	-135.941	1023.0	133	12 77.458	-134.434	1008.4
118	27 77.360	-135.796	1022.3	134	13 77.486	-134.503	1001.6
119	28 77.352	-135.595	1020.9	135	14 77.535	-134.582	1000.8
120	29 77.375	-135.419	1015.7	136	15 77.510	-134.383	1002.5
121	30 77.435	-135.630	1011.2	137	16 77.492	-134.224	1007.2
				138	17 77.509	-134.214	1010.9
				139	18 77.511	-134.209	1017.7
				140	19 77.500	-134.218	1024.5
				141	20 77.524	-134.079	1014.6
				142	21 77.521	-133.904	1008.4
				143	22 77.508	-133.892	1005.9
				144	23 77.543	-133.591	994.0
				145	24 77.550	-133.239	995.6
				146	25 77.527	-133.034	1003.5
				147	26 77.518	-132.934	1005.9
				148	27 77.549	-132.985	1000.1
				149	28 77.512	-133.007	1004.5
				150	29 77.502	-132.909	1014.5
				151	30 77.549	-132.835	1017.1
				152	31 77.601	-132.645	1017.4

BUOY(12821) 92 Jun				BUOY(12821) 92 Jul			
LAT (N)	LON (+E,-W)	P (MB)	T (C)	LAT (N)	LON (+E,-W)	P (MB)	T (C)
153	1 77.636	-132.529	1016.2	183	1 77.576	-133.659	1018.5
154	2 77.656	-132.558	1015.0	184	2 77.513	-133.779	1021.8
155	3 77.673	-132.509	1012.2	185	3 77.474	-133.910	1025.5
156	4 77.651	-132.516	1014.0	186	4 77.433	-133.956	1025.6
157	5 77.611	-132.505	1011.5	187	5 77.410	-133.936	1023.5
158	6 77.602	-132.503	1011.3	188	6 77.400	-133.907	1022.1
159	7 77.572	-132.427	1008.9	189	7 77.374	-133.834	1022.0
160	8 77.611	-132.173	997.0	190	8 77.358	-133.713	1021.6
161	9 77.627	-132.059	998.3	191	9 77.346	-133.553	1016.6
162	10 77.644	-131.931	997.3	192	10 77.352	-133.670	1018.6
163	11 77.651	-131.814	1001.9	193	11 77.345	-133.552	1004.2
164	12 77.650	-131.827	1013.9	194	12 77.290	-133.720	1002.0
165	13 77.650	-131.821	1012.1	195	13 77.218	-133.885	1009.2
166	14 77.617	-131.836	1017.4	196	14 77.117	-133.644	1004.2
167	15 77.614	-131.766	1011.9	197	15 77.025	-133.589	1012.6
168	16 77.619	-131.733	1013.7	198	16 76.935	-133.436	1018.6
169	17 77.635	-131.725	1012.1	199	17 76.860	-133.398	1025.6
170	18 77.629	-131.712	1009.8	200	18 76.819	-133.358	1026.9
171	19 77.630	-131.728	1008.6	201	19 76.811	-133.240	1020.3
172	20 77.670	-131.662	1004.8	202	20 76.844	-133.205	1008.1
173	21 77.676	-131.607	1016.0	203	21 76.818	-133.125	1004.0
174	22 77.665	-131.606	1023.9	204	22 76.811	-132.792	1008.5
175	23 77.641	-131.767	1029.9	205	23 76.832	-132.541	1014.3
176	24 77.630	-132.072	1032.3	206	24 76.821	-132.526	1011.2
177	25 77.615	-132.353	1031.6	207	25 76.778	-132.439	1016.5
178	26 77.585	-132.622	1025.3	208	26 76.753	-132.338	1010.2
179	27 77.585	-132.816	1022.9	209	27 76.719	-132.158	1001.9
180	28 77.612	-133.163	1018.9	210	28 76.659	-131.732	998.8
181	29 77.629	-133.305	1018.4	211	29 76.583	-131.490	1000.5
182	30 77.621	-133.375	1017.0	212	30 76.519	-131.171	996.1
				213	31 76.458	-130.858	995.5

BUOY 12821

BUOY(12821) 92 Aug				BUOY(12821) 92 Sep					
LAT (N)	LON (+E,-W)	P (MB)	T (C)	LAT (N)	LON (+E,-W)	P (MB)	T (C)		
214	1	76.389	-130.656	1007.3	245	1	76.211	-128.412	1010.4
215	2	76.377	-130.531	1002.4	246	2	76.271	-128.342	1014.0
216	3	76.324	-130.469	1004.7	247	3	76.318	-128.271	1019.9
217	4	76.311	-130.323	1003.4	248	4	76.359	-128.254	1022.5
218	5	76.294	-130.203	1007.7	249	5	76.366	-128.177	1021.3
219	6	76.277	-130.072	1013.6	250	6	76.347	-128.157	1014.8
220	7	76.296	-130.069	1010.4	251	7	76.330	-127.929	1000.8
221	8	76.372	-129.953	1002.1	252	8	76.392	-127.552	993.8
222	9	76.352	-129.793	998.8	253	9	76.397	-127.421	1001.3
223	10	76.291	-129.444	1012.1	254	10	76.422	-127.411	1004.6
224	11	76.343	-129.350	1005.0	255	11	76.394	-127.318	1010.7
225	12	76.344	-129.364	1006.2	256	12	76.368	-127.264	1016.4
226	13	76.327	-129.410	1002.4	257	13	76.334	-127.304	1018.2
227	14	76.294	-129.478	1001.4	258	14	76.300	-127.583	1015.0
228	15	76.261	-129.115	1003.8	259	15	76.322	-127.553	1012.5
229	16	76.298	-128.813	1001.3	260	16	76.356	-127.807	1005.0
230	17	76.343	-128.794	998.5	261	17	76.372	-127.826	1008.6
231	18	76.287	-128.816	1000.0	262	18	76.358	-127.829	1009.1
232	19	76.155	-128.694	1004.9	263	19	76.331	-127.879	1009.3
233	20	76.042	-128.777	1022.1	264	20	76.236	-128.039	1010.5
234	21	75.993	-128.758	1026.8	265	21	76.125	-128.194	1011.7
235	22	76.030	-128.667	1018.4	266	22	76.030	-128.263	1008.2
236	23	76.078	-128.506	1012.2	267	23	75.961	-128.501	1008.6
237	24	76.069	-128.530	1015.2	268	24	75.903	-128.595	1007.2
238	25	76.067	-128.561	1014.3	269	25	75.843	-128.498	1008.3
239	26	76.135	-128.660	1011.1	270	26	75.815	-128.273	1013.7
240	27	76.216	-128.769	1008.5	271	27	75.812	-128.082	1014.6
241	28	76.181	-128.787	1018.9	272	28	75.808	-128.034	1014.0
242	29	76.133	-128.735	1023.5	273	29	75.805	-127.932	1013.1
243	30	76.124	-128.546	1023.4	274	30	75.821	-127.764	1012.8
244	31	76.146	-128.446	1016.2					

BUOY(12821) 92 Oct				BUOY(12821) 92 Nov					
LAT (N)	LON (+E,-W)	P (MB)	T (C)	LAT (N)	LON (+E,-W)	P (MB)	T (C)		
275	1	75.815	-127.757	1014.4	306	1	75.790	-128.820	1013.3
276	2	75.819	-127.775	1014.9	307	2	75.781	-128.674	1024.0
277	3	75.809	-127.815	1017.9	308	3	75.819	-128.205	1027.0
278	4	75.779	-127.939	1016.2	309	4	75.860	-128.092	1022.4
279	5	75.727	-128.071	1015.6	310	5	75.921	-128.143	1006.2
280	6	75.692	-128.015	1012.5	311	6	75.877	-128.380	1010.2
281	7	75.698	-128.079	1007.8	312	7	75.812	-128.665	1019.6
282	8	75.800	-128.269	997.4	313	8	75.798	-128.773	1020.6
283	9	75.911	-128.442	996.9	314	9	75.855	-128.797	1009.2
284	10	76.041	-128.745	990.1	315	10	75.959	-128.827	995.8
285	11	76.135	-128.681	997.9	316	11	76.034	-129.004	998.9
286	12	76.136	-128.605	1006.3	317	12	76.064	-129.086	1008.6
287	13	76.114	-128.531	1011.7	318	13	76.057	-129.138	1018.1
288	14	76.094	-128.432	1018.7	319	14	76.035	-129.116	1026.1
289	15	76.074	-128.402	1030.0	320	15	76.019	-129.120	1024.6
290	16	76.038	-128.366	1039.7	321	16	76.043	-129.296	1015.8
291	17	76.010	-128.299	1037.9	322	17	76.043	-129.722	1015.2
292	18	75.956	-128.105	1028.8	323	18	75.936	-129.947	1026.4
293	19	75.945	-128.053	1022.8	324	19	75.826	-129.718	1015.3
294	20	75.939	-128.075	1013.7	325	20	75.778	-129.612	1015.2
295	21	75.909	-128.227	1004.6	326	21	75.761	-129.674	1016.4
296	22	75.828	-128.395	1004.8	327	22	75.754	-129.725	1009.7
297	23	75.753	-128.491	1013.8	328	23	75.763	-129.880	1003.5
298	24	75.719	-128.673	1011.6	329	24	75.735	-130.047	1007.3
299	25	75.705	-129.051	1005.9	330	25	75.698	-129.989	1015.1
300	26	75.675	-129.254	1008.2	331	26	75.676	-130.023	1017.9
301	27	75.677	-129.349	1009.0	332	27	75.645	-130.087	1016.3
302	28	75.732	-129.667	998.1	333	28	75.630	-129.957	1006.4
303	29	75.796	-129.939	983.2	334	29	75.698	-129.979	985.8
304	30	75.839	-129.529	980.8	335	30	75.717	-129.973	987.5
305	31	75.801	-128.967	997.8					

BUOY 12821

BUOY(12821) 92 Dec	LAT (N)	LON (+E, -W)	P (MB)	T (C)
336	1	75.706	-130.033	999.1
337	2	75.684	-130.077	1005.7
338	3	75.732	-130.316	988.7
339	4	75.713	-130.446	990.9
340	5	75.660	-130.232	997.4
341	6	75.646	-130.059	1002.4
342	7	75.624	-130.020	1009.2
343	8	75.598	-130.019	1012.4
344	9	75.563	-130.092	1017.7
345	10	75.529	-130.189	1023.1
346	11	75.485	-130.336	1025.8
347	12	75.435	-130.479	1027.1
348	13	75.388	-130.618	1024.9
349	14	75.332	-130.679	1019.6
350	15	75.274	-130.610	1019.5
351	16	75.212	-130.442	1016.9
352	17	75.175	-130.371	1020.8
353	18	75.164	-130.427	1015.0
354	19	75.145	-130.420	1010.9
355	20	75.146	-130.403	1007.9
356	21	75.144	-130.342	1006.0
357	22	75.132	-130.220	1003.7
358	23	75.131	-130.159	1002.6
359	24	75.111	-130.101	1004.2
360	25	75.071	-130.050	1015.1
361	26	75.066	-130.041	1037.0
362	27	75.068	-130.036	1040.4
363	28	75.106	-129.971	1028.9
364	29	75.152	-129.866	1006.8
365	30	75.149	-129.868	1001.5
366	31	75.140	-129.910	1006.6

BUOY 12822

BUOY(12822) 92 Apr				BUOY(12822) 92 May					
LAT (N)	LON (+E,-W)	P (MB)	T (C)	LAT (N)	LON (+E,-W)	P (MB)	T (C)		
107	16	80.700	-120.107	1027.1	122	1	80.629	-120.036	1018.9
108	17	80.671	-120.029	1026.4	123	2	80.632	-120.014	1019.5
109	18	80.638	-120.106	1032.8	124	3	80.631	-120.005	1013.6
110	19	80.633	-120.104	1034.4	125	4	80.634	-119.998	1005.7
111	20	80.633	-120.100	1029.7	126	5	80.632	-120.001	998.8
112	21	80.627	-120.112	1026.8	127	6	80.642	-119.981	999.0
113	22	80.628	-120.101	1024.3	128	7	80.675	-119.921	998.6
114	23	80.633	-120.056	1028.3	129	8	80.710	-119.639	1003.2
115	24	80.637	-119.995	1026.7	130	9	80.744	-119.518	1009.3
116	25	80.635	-119.988	1019.6	131	10	80.763	-119.477	1016.6
117	26	80.632	-119.995	1018.1	132	11	80.775	-119.486	1014.8
118	27	80.633	-119.995	1021.9	133	12	80.771	-119.475	1010.5
119	28	80.633	-119.990	1020.5	134	13	80.773	-119.475	1009.2
120	29	80.640	-119.989	1019.3	135	14	80.783	-119.481	1010.4
121	30	80.638	-120.008	1019.1	136	15	80.826	-119.524	1005.8
					137	16	80.856	-119.604	1008.1
					138	17	80.859	-119.520	1015.8
					139	18	80.858	-119.515	1020.9
					140	19	80.837	-119.450	1024.6
					141	20	80.847	-119.300	1016.4
					142	21	80.871	-119.204	1005.5
					143	22	80.860	-119.114	1004.6
					144	23	80.897	-118.793	993.6
					145	24	80.940	-118.102	989.8
					146	25	80.975	-117.421	994.7
					147	26	80.972	-117.203	1003.7
					148	27	80.984	-117.171	1008.8
					149	28	81.010	-117.317	1001.0
					150	29	80.982	-117.192	1007.6
					151	30	80.977	-116.841	1017.3
					152	31	81.007	-116.567	1016.4

BUOY(12822) 92 Jun				BUOY(12822) 92 Jul					
LAT (N)	LON (+E,-W)	P (MB)	T (C)	LAT (N)	LON (+E,-W)	P (MB)	T (C)		
153	1	81.030	-116.233	1014.5	183	1	81.249	-115.114	1014.2
154	2	81.032	-116.233	1019.4	184	2	81.196	-115.280	1018.1
155	3	81.054	-116.262	1015.2	185	3	81.107	-115.364	1020.2
156	4	81.044	-116.501	1010.3	186	4	81.028	-115.394	1020.8
157	5	81.007	-116.601	1009.2	187	5	81.016	-115.338	1020.7
158	6	80.997	-116.665	1010.4	188	6	81.008	-115.262	1017.9
159	7	81.002	-116.464	1004.9	189	7	81.005	-115.190	1014.9
160	8	81.050	-116.063	996.3	190	8	81.000	-115.049	1013.2
161	9	81.094	-115.589	994.7	191	9	80.992	-115.057	1015.1
162	10	81.160	-115.203	992.5	192	10	80.987	-114.983	1008.8
163	11	81.209	-114.950	999.0	193	11	80.984	-114.949	999.9
164	12	81.221	-114.928	1008.8	194	12	80.972	-115.033	995.6
165	13	81.224	-114.869	1004.6	195	13	80.934	-115.238	997.9
166	14	81.210	-114.870	1006.9	196	14	80.937	-115.180	991.4
167	15	81.217	-114.737	1002.0	197	15	80.916	-115.219	1003.6
168	16	81.215	-114.719	1009.5	198	16	80.915	-115.205	1010.5
169	17	81.229	-114.574	1009.4	199	17	80.915	-115.187	1015.1
170	18	81.248	-114.343	1003.3	200	18	80.907	-115.082	1017.4
171	19	81.255	-114.114	1010.3	201	19	80.908	-115.046	1015.9
172	20	81.311	-113.983	1006.8	202	20	80.913	-115.013	1012.3
173	21	81.376	-113.841	1014.1	203	21	80.940	-114.948	1004.7
174	22	81.374	-113.798	1024.2	204	22	80.961	-114.780	1006.1
175	23	81.355	-113.938	1032.5	205	23	80.989	-114.627	1015.3
176	24	81.313	-114.237	1035.9	206	24	81.003	-114.515	1014.2
177	25	81.254	-114.559	1032.6	207	25	81.007	-114.440	1010.6
178	26	81.193	-114.845	1026.8	208	26	81.021	-114.357	1010.3
179	27	81.174	-114.939	1026.8	209	27	81.032	-114.315	995.9
180	28	81.179	-114.919	1027.6	210	28	81.041	-114.211	988.3
181	29	81.207	-115.042	1024.2	211	29	81.068	-114.019	988.8
182	30	81.243	-115.180	1017.5	212	30	81.089	-113.823	988.1
					213	31	81.098	-113.843	985.9

BUOY 12822

BUOY(12822) 92 Aug					BUOY(12822) 92 Sep				
	LAT	LON	P	T		LAT	LON	P	T
	(N)	(+E,-W)	(MB)	(C)		(N)	(+E,-W)	(MB)	(C)
214	1	81.075	-113.895	998.0	245	1	81.411	-112.149	1012.7
215	2	81.078	-113.851	999.0	246	2	81.452	-111.959	1014.7
216	3	81.080	-113.818	997.4	247	3	81.479	-111.850	1018.0
217	4	81.080	-113.770	994.1	248	4	81.485	-111.852	1022.1
218	5	81.078	-113.657	994.1	249	5	81.494	-111.807	1016.8
219	6	81.067	-113.528	1003.6	250	6	81.510	-111.617	1006.8
220	7	81.074	-113.468	1008.3	251	7	81.566	-111.210	997.6
221	8	81.126	-113.272	996.6	252	8	81.662	-111.069	996.3
222	9	81.159	-112.937	1000.6	253	9	81.772	-111.037	1007.0
223	10	81.152	-112.963	1000.2	254	10	81.826	-111.140	1010.4
224	11	81.158	-112.945	1005.0	255	11	81.862	-111.180	1013.9
225	12	81.165	-112.950	1002.9	256	12	81.843	-111.278	1016.0
226	13	81.159	-112.945	1004.8	257	13	81.797	-111.377	1017.5
227	14	81.159	-112.948	999.8	258	14	81.750	-111.310	1016.2
228	15	81.168	-112.916	999.3	259	15	81.760	-111.126	1014.9
229	16	81.205	-112.782	1004.0	260	16	81.775	-111.114	1016.8
230	17	81.257	-112.732	1003.9	261	17	81.777	-111.248	1013.0
231	18	81.316	-112.780	1003.2	262	18	81.782	-111.234	1009.8
232	19	81.353	-112.891	1008.8	263	19	81.837	-110.822	1011.2
233	20	81.348	-113.054	1019.5	264	20	81.850	-110.764	1011.5
234	21	81.274	-113.092	1024.3	265	21	81.814	-110.988	1008.1
235	22	81.247	-112.965	1021.4	266	22	81.759	-111.305	1011.3
236	23	81.287	-112.915	1012.9	267	23	81.724	-111.642	1011.9
237	24	81.308	-112.906	1012.9	268	24	81.695	-111.848	1004.4
238	25	81.301	-112.872	1017.4	269	25	81.650	-111.996	999.7
239	26	81.317	-112.843	1020.9	270	26	81.636	-111.944	1006.2
240	27	81.349	-112.795	1018.6	271	27	81.641	-111.860	1011.0
241	28	81.379	-112.695	1016.0	272	28	81.671	-111.781	1014.5
242	29	81.340	-112.707	1020.2	273	29	81.681	-111.787	1010.6
243	30	81.337	-112.657	1022.7	274	30	81.695	-111.726	1009.7
244	31	81.367	-112.459	1014.6					

BUOY(12822) 92 Oct					BUOY(12822) 92 Nov				
	LAT	LON	P	T		LAT	LON	P	T
	(N)	(+E,-W)	(MB)	(C)		(N)	(+E,-W)	(MB)	(C)
275	1	81.747	-111.536	1013.1	306	1	81.754	-113.082	1002.8
276	2	81.760	-111.514	1015.9	307	2	81.728	-112.892	1009.8
277	3	81.758	-111.504	1018.6	308	3	81.721	-112.479	1020.6
278	4	81.751	-111.511	1020.1	309	4	81.773	-112.387	1015.7
279	5	81.747	-111.511	1021.8	310	5	81.790	-111.912	1008.2
280	6	81.745	-111.495	1018.0	311	6	81.758	-111.836	1011.0
281	7	81.744	-111.502	1015.7	312	7	81.712	-111.686	1011.9
282	8	81.744	-111.528	1013.7	313	8	81.701	-111.631	1021.0
283	9	81.749	-111.657	1011.2	314	9	81.703	-111.591	1014.3
284	10	81.821	-111.748	1011.1	315	10	81.735	-111.578	1007.2
285	11	81.917	-111.858	1010.1	316	11	81.744	-111.589	1010.6
286	12	81.983	-111.941	1013.6	317	12	81.739	-111.588	1015.6
287	13	82.021	-112.166	1010.6	318	13	81.735	-111.600	1017.2
288	14	82.029	-112.039	1017.9	319	14	81.735	-111.588	1021.1
289	15	81.997	-112.041	1024.1	320	15	81.729	-111.605	1021.1
290	16	81.962	-111.851	1032.3	321	16	81.727	-111.587	1022.5
291	17	81.950	-111.546	1028.6	322	17	81.726	-111.585	1020.8
292	18	81.936	-111.529	1019.0	323	18	81.690	-111.610	1007.8
293	19	81.939	-111.119	1015.8	324	19	81.674	-111.740	1012.6
294	20	81.938	-111.006	1013.4	325	20	81.660	-111.839	1020.8
295	21	81.925	-111.049	1007.2	326	21	81.647	-111.943	1026.1
296	22	81.868	-111.219	1007.7	327	22	81.647	-111.934	1021.2
297	23	81.816	-111.388	1017.6	328	23	81.643	-111.946	1017.6
298	24	81.765	-111.451	1019.6	329	24	81.638	-111.876	1004.6
299	25	81.731	-111.545	1017.7	330	25	81.633	-111.969	1011.4
300	26	81.686	-111.827	1016.0	331	26	81.594	-111.982	1014.9
301	27	81.661	-111.933	1016.7	332	27	81.588	-111.852	1004.2
302	28	81.663	-111.933	1014.9	333	28	81.594	-111.811	1001.5
303	29	81.688	-112.063	1010.2	334	29	81.602	-111.817	999.0
304	30	81.761	-112.713	990.9	335	30	81.655	-112.032	995.6
305	31	81.779	-112.968	990.6					

BUOY 12822

BUOY (12822) 92 Dec	LAT (N)	LON (+E, -W)	P (MB)	T (C)
336	1	81.657	-112.108	1002.2
337	2	81.609	-112.031	1004.9
338	3	81.598	-111.978	1004.0
339	4	81.615	-112.042	999.6
340	5	81.636	-112.255	996.0
341	6	81.637	-112.379	999.0
342	7	81.623	-112.379	1007.7
343	8	81.593	-112.361	1008.1
344	9	81.547	-112.322	1011.3
345	10	81.529	-112.176	1016.7
346	11	81.527	-112.174	1025.6
347	12	81.528	-112.181	1030.6
348	13	81.528	-112.179	1024.7
349	14	81.529	-112.184	1018.5
350	15	81.526	-112.189	1015.7
351	16	81.528	-112.180	1013.9
352	17	81.528	-112.183	1018.8
353	18	81.528	-112.183	1017.0
354	19	81.527	-112.180	1012.7
355	20	81.526	-112.173	1002.3
356	21	81.528	-112.174	994.4
357	22	81.527	-112.188	990.8
358	23	81.526	-112.199	984.5
359	24	81.517	-112.224	999.6
360	25	81.515	-112.243	1020.9
361	26	81.516	-112.211	1026.3
362	27	81.511	-112.176	1023.7
363	28	81.519	-112.089	1016.8
364	29	81.534	-111.929	993.2
365	30	81.524	-111.886	993.2
366	31	81.523	-111.879	997.6

BUOY 12823

BUOY(12823) 92 Apr				BUOY(12823) 92 May					
	LAT (N)	LON (+E,-W)	P (MB)	T (C)		LAT (N)	LON (+E,-W)	P (MB)	T (C)
106	15	84.000	-119.677	1028.0	122	1	83.908	-119.205	1013.5
107	16	83.983	-119.209	1019.4	123	2	83.909	-119.174	1013.5
108	17	83.949	-119.178	1028.2	124	3	83.916	-119.099	1008.1
109	18	83.938	-119.166	1034.0	125	4	83.931	-119.007	1005.0
110	19	83.942	-119.151	1035.8	126	5	83.940	-118.987	1001.4
111	20	83.945	-119.177	1030.7	127	6	83.942	-118.981	998.9
112	21	83.931	-119.244	1027.4	128	7	83.988	-118.956	997.5
113	22	83.922	-119.196	1021.8	129	8	84.058	-118.736	1000.1
114	23	83.927	-119.150	1022.6	130	9	84.123	-118.362	1006.0
115	24	83.933	-119.086	1019.4	131	10	84.143	-118.264	1015.6
116	25	83.929	-119.103	1014.7	132	11	84.152	-118.259	1013.8
117	26	83.920	-119.197	1014.9	133	12	84.144	-118.210	1009.3
118	27	83.920	-119.197	1022.1	134	13	84.140	-118.181	1008.8
119	28	83.920	-119.180	1021.9	135	14	84.150	-118.201	1011.9
120	29	83.929	-119.186	1022.5	136	15	84.175	-118.287	1009.6
121	30	83.920	-119.226	1020.6	137	16	84.204	-118.447	1011.7
					138	17	84.219	-118.504	1017.4
					139	18	84.224	-118.524	1022.0
					140	19	84.200	-118.334	1024.0
					141	20	84.230	-117.886	1012.9
					142	21	84.311	-117.602	1002.4
					143	22	84.311	-117.273	1004.1
					144	23	84.401	-117.214	990.6
					145	24	84.500	-116.529	981.9
					146	25	84.596	-115.599	987.3
					147	26	84.621	-114.872	996.9
					148	27	84.635	-114.483	1007.5
					149	28	84.668	-114.452	1008.3
					150	29	84.727	-114.751	1006.0
					151	30	84.749	-114.775	1010.6
					152	31	84.779	-114.129	1010.9

BUOY(12823) 92 Jun				BUOY(12823) 92 Jul					
	LAT (N)	LON (+E,-W)	P (MB)	T (C)		LAT (N)	LON (+E,-W)	P (MB)	T (C)
153	1	84.803	-113.063	1007.4	183	1	85.411	-107.386	1020.2
154	2	84.785	-112.504	1019.6	184	2	85.399	-107.630	1020.6
155	3	84.798	-112.570	1021.8	185	3	85.375	-107.901	1020.2
156	4	84.820	-113.311	1017.8	186	4	85.337	-107.919	1018.5
157	5	84.809	-114.033	1011.1	187	5	85.311	-107.516	1017.2
158	6	84.783	-114.125	1010.1	188	6	85.306	-106.811	1011.4
159	7	84.783	-113.662	1001.1	189	7	85.312	-106.320	1007.2
160	8	84.883	-113.243	991.0	190	8	85.309	-106.071	1007.1
161	9	84.986	-112.767	990.7	191	9	85.298	-106.066	1010.4
162	10	85.075	-112.415	991.3	192	10	85.261	-105.559	997.8
163	11	85.154	-112.122	996.7	193	11	85.249	-105.658	997.8
164	12	85.203	-111.930	1004.6	194	12	85.230	-106.017	998.9
165	13	85.247	-111.644	1000.2	195	13	85.178	-106.139	991.3
166	14	85.250	-111.686	1003.6	196	14	85.206	-105.998	993.8
167	15	85.284	-111.391	999.2	197	15	85.195	-106.018	1000.0
168	16	85.290	-111.029	1005.4	198	16	85.176	-106.145	1010.5
169	17	85.323	-110.183	1002.1	199	17	85.201	-105.716	1005.2
170	18	85.352	-109.272	995.6	200	18	85.180	-105.150	1009.1
171	19	85.378	-108.483	999.0	201	19	85.185	-105.022	1009.2
172	20	85.430	-107.304	1002.7	202	20	85.211	-104.823	1009.7
173	21	85.496	-106.707	1006.7	203	21	85.282	-104.436	1004.9
174	22	85.501	-106.540	1022.9	204	22	85.349	-104.128	1002.8
175	23	85.484	-106.552	1035.1	205	23	85.400	-103.566	1012.6
176	24	85.455	-106.511	1038.8	206	24	85.435	-103.209	1010.9
177	25	85.420	-106.821	1036.5	207	25	85.448	-103.048	1003.3
178	26	85.384	-107.002	1030.2	208	26	85.489	-102.136	1003.4
179	27	85.372	-107.010	1028.8	209	27	85.547	-101.097	992.4
180	28	85.374	-107.020	1029.4	210	28	85.616	-100.638	986.0
181	29	85.380	-106.982	1029.8	211	29	85.676	-100.349	990.5
182	30	85.393	-107.055	1025.2	212	30	85.730	-100.358	991.2
					213	31	85.750	-100.567	990.5

BUOY 12823

BUOY(12823) 92 Aug				BUOY(12823) 92 Sep					
LAT (N)	LON (+E,-W)	P (MB)	T (C)	LAT (N)	LON (+E,-W)	P (MB)	T (C)		
214	1	85.688	-100.728	987.5	245	1	86.079	-84.933	1006.8
215	2	85.670	-100.473	992.7	246	2	86.101	-83.997	1011.3
216	3	85.664	-100.414	994.2	247	3	86.110	-83.474	1010.9
217	4	85.646	-99.422	983.6	248	4	86.108	-82.932	1015.4
218	5	85.651	-99.093	987.1	249	5	86.093	-81.734	1008.3
219	6	85.652	-98.332	990.4	250	6	86.106	-80.348	996.6
220	7	85.641	-97.268	993.9	251	7	86.187	-78.373	997.7
221	8	85.650	-96.159	997.6	252	8	86.243	-77.832	1007.0
222	9	85.700	-95.613	993.2	253	9	86.282	-77.385	1016.7
223	10	85.718	-95.542	999.1	254	10	86.307	-77.252	1016.5
224	11	85.708	-95.557	1004.1	255	11	86.301	-77.093	1014.7
225	12	85.713	-95.490	1005.5	256	12	86.262	-77.067	1012.0
226	13	85.711	-95.511	1003.9	257	13	86.242	-77.292	1010.7
227	14	85.715	-95.457	999.7	258	14	86.246	-76.991	1011.8
228	15	85.746	-95.269	997.9	259	15	86.274	-76.726	1014.3
229	16	85.780	-94.666	1003.6	260	16	86.301	-76.429	1019.5
230	17	85.834	-93.920	1008.3	261	17	86.291	-76.674	1009.9
231	18	85.891	-93.566	1011.2	262	18	86.275	-75.990	1009.8
232	19	85.934	-93.461	1015.3	263	19	86.334	-74.780	1015.7
233	20	85.926	-93.531	1017.7	264	20	86.354	-73.996	1016.2
234	21	85.868	-93.631	1018.2	265	21	86.342	-74.081	1005.1
235	22	85.867	-92.990	1016.1	266	22	86.338	-74.037	1014.0
236	23	85.885	-92.670	1015.5	267	23	86.325	-74.425	1015.1
237	24	85.917	-92.345	1014.6	268	24	86.314	-75.150	1004.0
238	25	85.950	-91.854	1013.8	269	25	86.314	-75.439	997.6
239	26	85.970	-91.044	1019.1	270	26	86.308	-75.234	1003.2
240	27	85.990	-90.368	1019.9	271	27	86.302	-75.183	1010.5
241	28	86.019	-89.248	1012.8	272	28	86.305	-75.106	1015.2
242	29	86.002	-89.168	1015.5	273	29	86.303	-74.906	1011.3
243	30	86.014	-88.380	1013.9	274	30	86.303	-75.009	1005.6
244	31	86.063	-86.174	1006.1					

BUOY(12823) 92 Oct				BUOY(12823) 92 Nov					
LAT (N)	LON (+E,-W)	P (MB)	T (C)	LAT (N)	LON (+E,-W)	P (MB)	T (C)		
275	1	86.315	-74.004	1011.7	306	1	86.352	-63.360	998.4
276	2	86.339	-72.891	1013.8	307	2	86.352	-63.108	1006.6
277	3	86.343	-72.404	1017.9	308	3	86.366	-62.684	1008.0
278	4	86.345	-71.946	1017.5	309	4	86.372	-62.526	1020.0
279	5	86.344	-71.913	1020.6	310	5	86.416	-60.804	1001.2
280	6	86.342	-71.933	1015.9	311	6	86.387	-59.881	1001.0
281	7	86.340	-71.945	1012.3	312	7	86.372	-58.946	993.2
282	8	86.342	-71.909	1017.2	313	8	86.363	-58.903	1012.9
283	9	86.341	-71.934	1020.8	314	9	86.364	-58.830	1015.6
284	10	86.364	-71.773	1020.8	315	10	86.373	-58.469	1016.2
285	11	86.397	-70.823	1016.4	316	11	86.379	-58.272	1016.4
286	12	86.406	-70.014	1020.4	317	12	86.376	-58.203	1015.7
287	13	86.418	-69.547	1020.8	318	13	86.366	-58.308	1015.1
288	14	86.443	-68.749	1017.0	319	14	86.366	-58.206	1015.9
289	15	86.429	-68.756	1020.7	320	15	86.350	-58.339	1005.8
290	16	86.424	-68.351	1025.6	321	16	86.296	-58.715	1005.8
291	17	86.401	-67.030	1024.2	322	17	86.238	-58.710	1017.1
292	18	86.398	-66.884	1015.1	323	18	86.223	-59.323	1008.9
293	19	86.372	-64.797	1006.1	324	19	86.223	-59.383	1011.5
294	20	86.362	-64.306	1011.5	325	20	86.226	-59.415	1022.6
295	21	86.364	-64.159	1010.5	326	21	86.227	-59.491	1019.9
296	22	86.364	-64.057	1007.0	327	22	86.228	-59.627	1021.4
297	23	86.358	-63.595	1013.5	328	23	86.227	-59.696	1011.9
298	24	86.353	-63.342	1016.8	329	24	86.247	-59.866	1013.2
299	25	86.352	-63.367	1016.9	330	25	86.236	-59.906	1014.6
300	26	86.355	-63.345	1018.9	331	26	86.222	-59.735	1006.6
301	27	86.354	-63.352	1023.2	332	27	86.220	-59.622	1002.6
302	28	86.353	-63.346	1018.7	333	28	86.222	-59.552	1003.3
303	29	86.354	-63.357	1019.5	334	29	86.229	-59.442	1003.6
304	30	86.364	-63.380	1009.5	335	30	86.238	-59.282	1001.5
305	31	86.376	-63.908	992.8					

BUOY 12823

BUOY(12823) 92 Dec	LAT (N)	LON (+E,-W)	P (MB)	T (C)
336	1	86.238	-59.210	997.5
337	2	86.238	-59.146	994.1
338	3	86.222	-58.927	997.9
339	4	86.215	-58.492	1000.9
340	5	86.217	-58.325	1001.5
341	6	86.215	-58.326	1006.6
342	7	86.216	-58.318	1013.9
343	8	86.210	-58.410	1007.9
344	9	86.169	-58.804	993.9
345	10	86.113	-58.912	999.8
346	11	86.035	-58.776	1014.3
347	12	86.022	-58.493	1022.3
348	13	86.021	-58.436	1027.1
349	14	86.020	-58.462	1024.8
350	15	86.021	-58.451	1017.6
351	16	86.020	-58.454	1014.6
352	17	86.022	-58.420	1009.8
353	18	86.021	-58.416	1015.9
354	19	86.020	-58.437	1013.6
355	20	86.019	-58.422	1009.8
356	21	86.020	-58.414	1005.1
357	22	86.025	-58.509	995.1
358	23	86.038	-59.325	981.0
359	24	86.033	-59.380	1004.4
360	25	86.016	-59.070	1017.0
361	26	86.010	-58.949	1021.8
362	27	85.999	-58.882	1012.1
363	28	85.992	-58.507	1013.9
364	29	85.989	-57.062	993.8
365	30	85.982	-56.063	974.8
366	31	85.919	-54.819	980.4

BUOY 12824

BUOY(12824) 92 Apr					BUOY(12824) 92 May				
LAT (N)	LON (+E,-W)	P (MB)	T (C)	LAT (N)	LON (+E,-W)	P (MB)	T (C)		
106	15	87.052	-133.383	1018.2	122	1	86.985	-131.916	1011.5
107	16	87.068	-131.558	1014.5	123	2	86.985	-131.804	1010.5
108	17	87.065	-131.529	1029.7	124	3	86.976	-130.867	1000.5
109	18	87.067	-131.519	1034.6	125	4	87.015	-129.755	999.6
110	19	87.080	-131.532	1037.2	126	5	87.082	-128.999	1000.5
111	20	87.090	-131.552	1035.1	127	6	87.132	-128.627	997.5
112	21	87.081	-131.518	1029.1	128	7	87.194	-128.325	997.8
113	22	87.054	-131.548	1021.2	129	8	87.280	-128.342	998.7
114	23	87.048	-131.728	1021.8	130	9	87.350	-128.273	1003.8
115	24	87.045	-131.810	1018.6	131	10	87.372	-127.904	1013.6
116	25	87.031	-132.087	1019.4	132	11	87.368	-126.635	1009.1
117	26	87.017	-132.312	1020.5	133	12	87.379	-124.357	1000.6
118	27	87.017	-132.449	1022.8	134	13	87.404	-122.046	1002.2
119	28	87.017	-132.321	1023.0	135	14	87.432	-120.300	1010.1
120	29	87.031	-132.070	1025.1	136	15	87.458	-120.095	1009.0
121	30	87.014	-131.967	1020.7	137	16	87.480	-120.047	1011.1
					138	17	87.498	-120.023	1017.5
					139	18	87.510	-119.923	1021.0
					140	19	87.528	-119.334	1019.8
					141	20	87.604	-118.237	1008.2
					142	21	87.706	-117.852	1001.3
					143	22	87.779	-117.731	1001.7
					144	23	87.873	-117.753	993.9
					145	24	88.040	-118.680	975.9
					146	25	88.126	-116.898	982.7
					147	26	88.198	-115.259	988.7
					148	27	88.238	-112.324	1001.7
					149	28	88.273	-110.312	1008.9
					150	29	88.320	-109.311	1009.7
					151	30	88.361	-108.478	1011.0
					152	31	88.419	-106.959	1006.9

BUOY(12824) 92 Jun					BUOY(12824) 92 Jul				
LAT (N)	LON (+E,-W)	P (MB)	T (C)	LAT (N)	LON (+E,-W)	P (MB)	T (C)		
153	1	88.508	-104.253	997.4	183	1	88.484	-33.634	1022.6
154	2	88.462	-101.875	1011.6	184	2	88.476	-33.277	1021.6
155	3	88.443	-100.248	1021.6	185	3	88.456	-33.225	1018.2
156	4	88.468	-98.591	1020.9	186	4	88.412	-33.117	1014.2
157	5	88.499	-97.805	1011.0	187	5	88.331	-32.923	1008.1
158	6	88.491	-97.053	1007.6	188	6	88.272	-32.298	1005.6
159	7	88.526	-94.021	1000.2	189	7	88.211	-30.945	996.1
160	8	88.582	-90.917	995.1	190	8	88.171	-31.840	1003.2
161	9	88.717	-87.698	991.2	191	9	88.092	-32.663	993.5
162	10	88.781	-84.816	997.8	192	10	88.020	-33.714	988.1
163	11	88.858	-82.860	999.7	193	11	88.036	-34.988	994.6
164	12	88.909	-80.846	1006.3	194	12	88.063	-35.850	999.2
165	13	88.898	-78.130	1001.3	195	13	88.035	-35.550	988.6
166	14	88.873	-73.304	999.3	196	14	88.015	-34.334	995.5
167	15	88.876	-68.903	1000.7	197	15	88.009	-34.588	1000.3
168	16	88.908	-63.950	999.7	198	16	87.996	-34.961	1009.1
169	17	88.891	-58.016	998.2	199	17	87.946	-33.275	1000.6
170	18	88.898	-52.265	987.9	200	18	87.867	-31.806	995.5
171	19	88.864	-49.260	998.3	201	19	87.776	-32.036	
172	20	88.868	-45.237	996.2	202	20	87.705	-30.668	1006.7
173	21	88.811	-41.888	1003.1	203	21	87.641	-28.663	1006.6
174	22	88.740	-39.650	1015.5	204	22	87.601	-26.808	1007.2
175	23	88.671	-38.246	1030.1	205	23	87.538	-24.753	1011.0
176	24	88.641	-37.285	1036.8	206	24	87.450	-22.857	1007.2
177	25	88.623	-36.424	1034.3	207	25	87.366	-21.296	1001.4
178	26	88.565	-35.281	1027.0	208	26	87.284	-20.152	1001.5
179	27	88.523	-35.286	1028.7	209	27	87.195	-17.838	996.9
180	28	88.508	-35.165	1030.4	210	28	87.164	-16.065	995.8
181	29	88.493	-34.816	1029.5	211	29	87.171	-14.613	996.4
182	30	88.488	-34.302	1027.2	212	30	87.144	-14.029	994.8
					213	31	87.131	-13.655	991.8

BUOY 12824

BUOY (12824) 92 Aug				BUOY (12824) 92 Sep					
LAT (N)	LON (+E, -W)	P (MB)	T (C)	LAT (N)	LON (+E, -W)	P (MB)	T (C)		
214	1	87.141	-13.031	991.7	245	1	86.004	-0.978	1005.5
215	2	87.119	-12.871	994.7	246	2	85.935	-0.702	1003.7
216	3	87.095	-13.361	985.5	247	3	85.802	-0.167	1003.2
217	4	87.061	-11.920	990.5	248	4	85.698	0.220	1000.4
218	5	87.018	-10.678	994.7	249	5	85.603	0.242	1001.4
219	6	87.007	-9.855	996.2	250	6	85.506	1.050	1000.3
220	7	87.000	-8.907	994.8	251	7	85.438	2.284	1010.1
221	8	87.047	-7.772	993.8	252	8	85.430	2.870	1013.4
222	9	87.091	-7.155	999.5	253	9	85.424	3.541	1022.7
223	10	87.120	-6.933	1002.8	254	10	85.392	3.319	1015.4
224	11	87.111	-7.259	1003.0	255	11	85.369	3.552	1011.9
225	12	87.083	-7.560	1000.9	256	12	85.328	3.656	1010.5
226	13	87.039	-7.671	1001.1	257	13	85.271	3.990	1011.3
227	14	86.985	-7.280	1003.7	258	14	85.230	4.421	1017.6
228	15	86.952	-7.067	1004.6	259	15	85.180	4.261	1019.4
229	16	86.926	-6.557	1006.8	260	16	85.152	4.254	1019.8
230	17	86.890	-6.159	1013.8	261	17	85.143	4.330	1013.8
231	18	86.871	-6.083	1012.3	262	18	85.087	4.538	1018.9
232	19	86.822	-5.825	1016.6	263	19	85.027	4.997	1024.8
233	20	86.826	-5.454	1017.5	264	20	84.998	5.215	1024.9
234	21	86.826	-5.090	1013.4	265	21	85.030	5.462	998.1
235	22	86.775	-4.791	1013.3	266	22	84.975	5.337	1011.9
236	23	86.720	-4.779	1015.5	267	23	84.951	5.021	1019.5
237	24	86.668	-4.869	1016.3	268	24	84.989	5.039	1012.7
238	25	86.571	-4.207	1014.1	269	25	85.044	5.383	993.4
239	26	86.473	-3.603	1014.7	270	26	85.014	5.705	995.6
240	27	86.413	-3.441	1021.1	271	27	84.966	5.479	1003.0
241	28	86.317	-2.616	1012.4	272	28	84.958	5.216	1012.9
242	29	86.260	-2.692	1014.6	273	29	84.870	4.678	1004.2
243	30	86.217	-2.794	1013.5	274	30	84.783	4.590	1013.4
244	31	86.113	-1.634	1005.0					

BUOY (12824) 92 Oct				BUOY (12824) 92 Nov					
LAT (N)	LON (+E, -W)	P (MB)	T (C)	LAT (N)	LON (+E, -W)	P (MB)	T (C)		
275	1	84.742	4.880	1008.6	306	1	83.117	6.133	994.8
276	2	84.653	5.178	1014.7	307	2	83.049	6.279	1007.7
277	3	84.594	5.258	1016.7	308	3	83.002	6.472	1010.8
278	4	84.540	5.297	1016.2	309	4	82.968	6.435	1018.6
279	5	84.495	5.256	1018.4	310	5	82.908	6.557	1016.0
280	6	84.491	5.080	1017.6	311	6	82.858	7.504	999.2
281	7	84.513	4.959	1005.8	312	7	82.797	7.731	1002.4
282	8	84.493	5.199	1003.5	313	8	82.760	7.592	1005.3
283	9	84.457	4.647	1016.1	314	9	82.657	7.200	1008.4
284	10	84.443	4.367	1028.3	315	10	82.596	6.814	1004.7
285	11	84.424	4.702	1021.7	316	11	82.552	5.945	997.6
286	12	84.382	4.864	1025.8	317	12	82.447	4.826	990.2
287	13	84.336	5.008	1026.5	318	13	82.386	3.801	1000.6
288	14	84.276	5.179	1022.6	319	14	82.367	3.537	1008.2
289	15	84.229	5.440	1017.4	320	15	82.366	3.302	1001.7
290	16	84.183	5.392	1021.5	321	16	82.371	2.999	985.5
291	17	84.026	5.516	1010.6	322	17	82.274	3.845	1016.3
292	18	83.897	5.175	1015.4	323	18	82.234	3.851	1019.5
293	19	83.780	5.656	995.9	324	19	82.270	3.750	1018.4
294	20	83.624	5.713	1002.8	325	20	82.289	3.650	1023.8
295	21	83.514	5.865	1009.2	326	21	82.273	3.555	1024.2
296	22	83.469	5.930	1005.4	327	22	82.296	3.499	1019.8
297	23	83.423	5.974	1008.9	328	23	82.340	3.257	1016.6
298	24	83.344	6.050	1008.8	329	24	82.321	3.249	1015.0
299	25	83.236	6.113	1009.3	330	25	82.309	3.250	1011.5
300	26	83.136	6.138	1014.0	331	26	82.314	3.568	1009.8
301	27	83.084	5.964	1024.6	332	27	82.339	4.023	1010.8
302	28	83.068	5.881	1022.1	333	28	82.364	4.153	1005.9
303	29	83.090	5.679	1015.3	334	29	82.414	4.382	1006.2
304	30	83.093	5.284	1010.0	335	30	82.438	4.737	1001.1
305	31	83.127	5.854	1001.1					

BUOY 12824

BUOY(12824)		LAT	LON	P	T
92 Dec		(N)	(+E, -W)	(MB)	(C)
336	1	82.412	4.812	993.6	
337	2	82.305	4.492	997.2	
338	3	82.229	3.908	994.1	
339	4	82.090	3.621	1004.3	
340	5	82.024	3.717	1004.0	
341	6	81.962	3.858	1008.2	
342	7	81.996	3.667	1006.6	
343	8	82.053	3.616	991.3	
344	9	82.095	3.845	989.2	
345	10	82.066	4.019	989.1	
346	11	81.955	3.922	991.4	
347	12	81.864	3.251	1009.2	
348	13	81.695	2.975	1017.1	
349	14	81.571	2.526	1018.1	
350	15	81.516	2.104	1017.4	
351	16	81.473	1.796	1016.8	
352	17	81.419	1.591	1008.2	
353	18	81.351	1.567	1006.7	
354	19	81.246	1.335	999.6	
355	20	81.054	0.704	1001.1	
356	21	80.952	0.752	1010.6	
357	22	80.921	0.023	988.3	
358	23	80.886	-0.231	978.8	
359	24	80.819	-0.982	979.1	
360	25	80.519	-2.042	1002.3	
361	26	80.304	-2.294	1024.0	
362	27	80.244	-2.012	1009.6	
363	28	80.151	-2.766	1009.6	
364	29	80.029	-2.553	1006.3	
365	30	80.009	-1.878	976.3	
366	31	79.864	-1.709	988.0	

BUOY 12825

BUOY(12825) 92 Apr				BUOY(12825) 92 May					
LAT (N)	LON (+E,-W)	P (MB)	T (C)	LAT (N)	LON (+E,-W)	P (MB)	T (C)		
107	16	84.542	-178.573	1022.0	122	1	84.434	-177.899	1027.2
108	17	84.539	-177.973	1033.5	123	2	84.394	-177.423	1021.5
109	18	84.557	-177.967	1040.9	124	3	84.375	-176.803	1009.8
110	19	84.584	-178.230	1026.4	125	4	84.387	-176.170	997.4
111	20	84.612	-178.678	1034.0	126	5	84.442	-176.135	992.7
112	21	84.632	-178.983	1033.5	127	6	84.510	-176.584	990.5
113	22	84.620	-178.945	1034.7	128	7	84.545	-177.072	987.7
114	23	84.575	-178.647	1029.7	129	8	84.597	-177.797	985.3
115	24	84.542	-178.535	1026.3	130	9	84.656	-178.108	996.1
116	25	84.517	-178.362	1021.3	131	10	84.678	-178.289	1010.8
117	26	84.490	-178.166	1020.5	132	11	84.710	-178.337	1013.0
118	27	84.471	-178.143	1013.2	133	12	84.784	-177.694	1003.7
119	28	84.445	-178.132	1025.3	134	13	84.884	-177.055	1000.3
120	29	84.467	-178.076	1017.4	135	14	84.954	-176.912	1004.6
121	30	84.461	-178.228	1027.0	136	15	84.997	-177.248	1006.4
					137	16	85.004	-177.636	1007.2
					138	17	85.022	-177.986	1011.2
					139	18	85.050	-178.201	1018.9
					140	19	85.128	-178.507	1013.9
					141	20	85.242	-179.277	997.8
					142	21	85.266	-178.718	997.7
					143	22	85.318	-178.543	995.7
					144	23	85.403	179.474	980.5
					145	24	85.402	178.377	972.5
					146	25	85.399	178.754	979.3
					147	26	85.392	179.996	987.3
					148	27	85.427	-179.041	997.5
					149	28	85.482	-178.862	1004.4
					150	29	85.520	-178.897	1006.8
					151	30	85.573	-178.868	1007.5
					152	31	85.682	-179.931	995.3

BUOY(12825) 92 Jun				BUOY(12825) 92 Jul					
LAT (N)	LON (+E,-W)	P (MB)	T (C)	LAT (N)	LON (+E,-W)	P (MB)	T (C)		
153	1	85.712	-178.586	999.7	183	1	87.407	176.184	1023.5
154	2	85.749	-177.822	1015.1	184	2	87.419	176.241	1022.7
155	3	85.796	-178.017	1020.1	185	3	87.456	176.505	1017.9
156	4	85.931	-178.414	1015.4	186	4	87.516	177.419	1016.0
157	5	86.048	-179.441	1008.5	187	5	87.592	178.214	1009.1
158	6	86.166	-179.676	1002.8	188	6	87.659	178.873	1004.6
159	7	86.283	-179.898	993.2	189	7	87.739	179.625	1002.0
160	8	86.338	178.109	979.6	190	8	87.745	-179.949	1011.0
161	9	86.371	177.050	984.0	191	9	87.777	-178.113	1011.2
162	10	86.389	176.541	990.5	192	10	87.796	-176.132	1012.2
163	11	86.384	175.991	992.4	193	11	87.748	-175.376	1012.8
164	12	86.395	175.379	999.8					
165	13	86.395	175.013	1004.4					
166	14	86.387	175.829	1001.1					
167	15	86.413	176.226	996.1					
168	16	86.515	177.307	995.7					
169	17	86.635	177.072	987.6					
170	18	86.699	177.691	986.5					
171	19	86.741	177.922	994.2					
172	20	86.764	177.141	991.4					
173	21	86.820	176.637	998.3					
174	22	86.939	177.056	1015.4					
175	23	87.030	177.152	1031.8					
176	24	87.099	177.120	1036.3					
177	25	87.204	176.771	1030.7					
178	26	87.292	177.220	1028.8					
179	27	87.321	177.507	1031.3					
180	28	87.341	177.225	1031.1					
181	29	87.367	176.948	1029.9					
182	30	87.391	176.509	1026.9					

BUOY 12826

BUOY(12826) 92 Apr				BUOY(12826) 92 May					
LAT (N)	LON (+E,-W)	P (MB)	T (C)	LAT (N)	LON (+E,-W)	P (MB)	T (C)		
107	16	81.507	-162.320	1033.4	122	1	81.439	-162.991	1023.2
108	17	81.493	-161.903	1035.5	123	2	81.388	-162.785	1017.6
109	18	81.505	-161.962	1036.9	124	3	81.364	-162.578	1010.2
110	19	81.539	-162.191	1033.6	125	4	81.355	-162.218	999.1
111	20	81.575	-162.566	1030.7	126	5	81.360	-162.001	992.8
112	21	81.600	-162.926	1035.3	127	6	81.400	-161.892	989.6
113	22	81.612	-163.100	1034.3	128	7	81.438	-161.685	988.3
114	23	81.604	-163.004	1030.0	129	8	81.538	-161.403	984.6
115	24	81.597	-162.792	1027.7	130	9	81.599	-161.093	1000.3
116	25	81.578	-162.561	1024.5	131	10	81.655	-161.354	1008.1
117	26	81.547	-162.391	1021.7	132	11	81.690	-161.575	1012.6
118	27	81.537	-162.262	1016.8	133	12	81.698	-161.504	1006.9
119	28	81.520	-162.380	1016.1	134	13	81.696	-161.406	1004.5
120	29	81.500	-162.497	1017.9	135	14	81.697	-161.412	1004.5
121	30	81.487	-162.803	1021.2	136	15	81.688	-161.576	1000.0
					137	16	81.694	-161.876	1002.6
					138	17	81.723	-162.028	1009.4
					139	18	81.759	-162.101	1018.9
					140	19	81.861	-162.013	1012.7
					141	20	81.976	-161.602	1001.8
					142	21	81.963	-161.060	1004.8
					143	22	82.032	-160.916	990.1
					144	23	82.140	-160.687	971.9
					145	24	82.212	-160.201	972.2
					146	25	82.189	-159.396	989.1
					147	26	82.216	-158.689	997.5
					148	27	82.260	-158.656	1002.6
					149	28	82.268	-158.745	1004.2
					150	29	82.285	-158.519	1008.7
					151	30	82.371	-158.286	1007.4
					152	31	82.494	-157.965	1002.0

BUOY(12826) 92 Jun				BUOY(12826) 92 Jul					
LAT (N)	LON (+E,-W)	P (MB)	T (C)	LAT (N)	LON (+E,-W)	P (MB)	T (C)		
153	1	82.545	-157.515	1011.6	183	1	83.592	-150.300	1022.1
154	2	82.575	-157.568	1016.5	184	2	83.563	-150.022	1025.1
155	3	82.562	-158.072	1018.9	185	3	83.561	-149.520	1024.7
156	4	82.573	-158.069	1014.6	186	4	83.577	-149.050	1021.6
157	5	82.622	-157.992	1009.0	187	5	83.604	-148.655	1019.0
158	6	82.631	-157.783	1009.7	188	6	83.659	-148.131	1013.5
159	7	82.706	-157.260	993.6	189	7	83.721	-147.501	1009.3
160	8	82.804	-156.681	980.1	190	8	83.725	-147.122	1015.3
161	9	82.904	-156.033	976.8	191	9	83.724	-147.078	1016.7
162	10	82.905	-156.013	986.2	192	10	83.727	-146.656	1003.6
163	11	82.887	-155.583	995.3	193	11	83.690	-146.713	1005.8
164	12	82.911	-154.879	1003.9	194	12	83.611	-146.788	1006.4
165	13	82.936	-154.246	1003.5	195	13	83.523	-146.591	999.4
166	14	82.935	-153.962	1004.5	196	14	83.397	-146.226	1000.3
167	15	82.962	-153.375	1003.9	197	15	83.329	-145.967	1004.8
168	16	82.999	-153.043	1004.6	198	16	83.316	-145.832	1011.3
169	17	83.097	-152.529	995.1	199	17	83.304	-145.129	1013.4
170	18	83.134	-151.690	995.8	200	18	83.313	-144.308	1014.2
171	19	83.230	-150.988	996.7	201	19	83.366	-143.972	1010.4
172	20	83.345	-150.721	996.9	202	20	83.454	-143.840	1001.1
173	21	83.438	-150.124	1005.2	203	21	83.565	-143.787	994.7
174	22	83.463	-149.824	1024.1	204	22	83.680	-143.657	996.5
175	23	83.474	-149.821	1035.4	205	23	83.800	-143.251	1005.7
176	24	83.514	-149.836	1039.1	206	24	83.916	-142.710	1007.9
177	25	83.568	-149.786	1037.6	207	25	83.981	-142.330	1003.2
178	26	83.591	-149.634	1033.0	208	26	84.084	-141.931	997.6
179	27	83.589	-149.581	1028.6	209	27	84.192	-141.267	983.7
180	28	83.613	-149.704	1028.5	210	28	84.255	-140.809	978.5
181	29	83.634	-149.871	1026.8	211	29	84.249	-140.999	985.7
182	30	83.644	-150.153	1023.3	212	30	84.222	-141.267	989.6
					213	31	84.209	-141.394	992.7

BUOY 12826

BUOY(12826) 92 Aug					BUOY(12826) 92 Sep				
LAT (N)	LON (+E,-W)	P (MB)	T (C)	LAT (N)	LON (+E,-W)	P (MB)	T (C)		
214	1	84.192	-141.274	998.2	245	1	85.591	-131.145	1006.2
215	2	84.176	-140.702	996.4	246	2	85.625	-130.698	1011.9
216	3	84.172	-140.758	999.7	247	3	85.656	-130.406	1013.4
217	4	84.167	-140.222	992.8	248	4	85.679	-129.918	1016.1
218	5	84.167	-139.525	988.7	249	5	85.723	-129.147	1008.8
219	6	84.180	-138.766	997.6	250	6	85.798	-128.053	989.8
220	7	84.255	-137.943	996.9	251	7	85.881	-127.287	990.5
221	8	84.328	-137.756	988.8	252	8	85.952	-127.719	999.7
222	9	84.358	-137.698	995.2	253	9	86.066	-128.637	1011.7
223	10	84.332	-137.803	1004.2	254	10	86.122	-129.371	1014.7
224	11	84.353	-137.720	1006.3	255	11	86.157	-129.754	1016.0
225	12	84.352	-137.853	1006.9	256	12	86.150	-129.459	1018.6
226	13	84.338	-137.686	1004.3	257	13	86.103	-128.680	1015.4
227	14	84.374	-137.468	997.3	258	14	86.088	-127.952	1010.2
228	15	84.426	-137.537	994.6	259	15	86.109	-128.055	1013.7
229	16	84.514	-137.528	995.6	260	16	86.119	-128.118	1018.0
230	17	84.658	-137.705	998.2	261	17	86.125	-128.063	1017.4
231	18	84.759	-138.016	1003.6	262	18	86.110	-127.502	1003.3
232	19	84.794	-138.088	1012.0	263	19	86.225	-127.493	1003.3
233	20	84.763	-137.700	1022.3	264	20	86.408	-127.154	1010.2
234	21	84.787	-137.039	1016.8	265	21	86.458	-127.035	1010.3
235	22	84.824	-136.504	1016.0	266	22	86.460	-126.820	1015.5
236	23	84.885	-136.584	1010.3	267	23	86.484	-126.928	1019.0
237	24	84.952	-136.472	1009.8	268	24	86.455	-127.263	1009.7
238	25	85.000	-136.098	1009.1	269	25	86.393	-127.569	1002.1
239	26	85.045	-135.746	1015.2	270	26	86.349	-127.451	1006.6
240	27	85.185	-135.508	1011.2	271	27	86.316	-127.316	1012.2
241	28	85.306	-134.585	1012.9	272	28	86.333	-127.355	1014.9
242	29	85.327	-134.000	1015.2	273	29	86.361	-127.184	1011.7
243	30	85.442	-133.015	1007.9	274	30	86.379	-127.351	1005.5
244	31	85.536	-131.852	1003.1					

BUOY(12826) 92 Oct					BUOY(12826) 92 Nov				
LAT (N)	LON (+E,-W)	P (MB)	T (C)	LAT (N)	LON (+E,-W)	P (MB)	T (C)		
275	1	86.431	-126.812	1003.2	306	1	87.272	-116.242	1000.2
276	2	86.493	-126.135	1010.9	307	2	87.283	-115.205	1002.6
277	3	86.541	-125.651	1014.7	308	3	87.280	-114.816	1015.1
278	4	86.575	-124.988	1018.1	309	4	87.351	-114.480	1012.3
279	5	86.579	-124.868	1022.6	310	5	87.453	-112.740	999.7
280	6	86.584	-124.840	1019.8	311	6	87.439	-111.267	1002.0
281	7	86.582	-124.845	1015.8	312	7	87.442	-109.016	999.2
282	8	86.585	-124.854	1017.8	313	8	87.433	-108.427	1015.1
283	9	86.605	-125.078	1016.9	314	9	87.465	-108.185	1011.5
284	10	86.687	-125.746	1011.4	315	10	87.554	-107.651	1011.0
285	11	86.783	-125.509	1007.0	316	11	87.597	-107.599	1015.6
286	12	86.877	-125.068	1014.8	317	12	87.626	-107.403	1017.1
287	13	86.932	-125.058	1016.3	318	13	87.644	-107.281	1017.6
288	14	86.959	-124.892	1015.8	319	14	87.656	-107.180	1018.4
289	15	86.965	-124.479	1021.7	320	15	87.633	-106.871	1015.8
290	16	87.013	-123.768	1019.8	321	16	87.576	-106.465	1016.3
291	17	87.023	-122.596	1026.9	322	17	87.550	-106.029	1021.1
292	18	87.086	-121.779	1005.9	323	18	87.488	-106.612	1012.3
293	19	87.136	-119.674	1005.5	324	19	87.458	-107.365	1014.4
294	20	87.151	-118.878	1010.9	325	20	87.451	-108.172	1023.6
295	21	87.180	-118.277	1008.2	326	21	87.431	-108.640	1025.2
296	22	87.182	-117.895	1008.0	327	22	87.375	-110.270	1022.8
297	23	87.209	-116.574	1013.1	328	23	87.353	-111.082	1018.0
298	24	87.210	-115.448	1017.6	329	24	87.320	-112.346	1011.4
299	25	87.218	-115.212	1017.8	330	25	87.309	-112.403	1018.4
300	26	87.225	-115.129	1021.1	331	26	87.295	-111.464	1009.5
301	27	87.251	-114.913	1023.7	332	27	87.310	-111.138	1005.2
302	28	87.289	-114.746	1020.1	333	28	87.320	-111.010	1003.8
303	29	87.316	-114.801	1021.3	334	29	87.334	-110.878	1003.0
304	30	87.334	-115.592	1009.5	335	30	87.363	-110.586	1002.6
305	31	87.316	-116.692	997.7					

BUOY 12826

BUOY(12826) 92 Dec	LAT (N)	LON (+E, -W)	P (MB)	T (C)
336	1	87.362	-110.440	996.6
337	2	87.341	-110.404	1000.2
338	3	87.341	-109.798	1001.4
339	4	87.350	-109.624	1000.8
340	5	87.354	-109.283	1001.3
341	6	87.356	-109.090	1004.8
342	7	87.355	-108.901	1012.3
343	8	87.352	-108.704	1012.2
344	9	87.300	-108.514	1005.3
345	10	87.241	-108.057	1011.1
346	11	87.241	-107.134	1019.0
347	12	87.257	-105.855	1022.5
348	13	87.260	-105.664	1027.2
349	14	87.264	-105.540	1024.3
350	15	87.292	-104.783	1015.0
351	16	87.334	-103.330	1011.5
352	17	87.345	-101.971	1011.3
353	18	87.347	-101.520	1015.4
354	19	87.349	-101.169	1015.2
355	20	87.355	-100.810	1011.4
356	21	87.362	-100.627	1008.8
357	22	87.348	-100.863	1000.1
358	23	87.308	-102.101	989.9
359	24	87.263	-102.789	1002.9
360	25	87.274	-101.985	1017.9
361	26	87.280	-101.412	1024.7
362	27	87.288	-101.079	1018.9
363	28	87.323	-100.000	1007.6
364	29	87.393	-98.040	986.7
365	30	87.393	-96.855	977.2
366	31	87.330	-94.814	977.4

BUOY 12828

BUOY(12828) 92 Apr				BUOY(12828) 92 May					
LAT (N)	LON (+E,-W)	P (MB)	T (C)	LAT (N)	LON (+E,-W)	P (MB)	T (C)		
109	18	79.540	-179.638	1035.3	122	1	79.435	179.097	1027.6
110	19	79.582	179.972	1029.3	123	2	79.406	179.245	1024.8
111	20	79.603	179.408	1024.0	124	3	79.362	179.509	1017.9
112	21	79.615	178.924	1028.9	125	4	79.325	-179.955	1004.0
113	22	79.619	178.492	1030.3	126	5	79.291	-179.515	996.3
114	23	79.602	178.384	1032.0	127	6	79.291	-179.118	990.8
115	24	79.595	178.441	1030.5	128	7	79.330	-178.757	982.9
116	25	79.589	178.539	1030.6	129	8	79.361	-178.335	987.9
117	26	79.562	178.745	1028.4	130	9	79.387	-178.014	995.5
118	27	79.547	179.053	1021.9	131	10	79.435	-178.237	1000.9
119	28	79.514	179.095	1021.0	132	11	79.477	-178.525	1010.6
120	29	79.481	179.238	1018.5	133	12	79.502	-178.587	1008.1
121	30	79.464	179.158	1022.6	134	13	79.512	-178.467	1005.6
					135	14	79.554	-178.294	1004.0
					136	15	79.601	-178.301	1002.5
					137	16	79.625	-178.376	1003.5
					138	17	79.640	-178.474	1007.9
					139	18	79.659	-178.563	1015.3
					140	19	79.817	-178.605	1003.9
					141	20	79.855	-177.960	1006.2
					142	21	79.860	-177.672	1005.3
					143	22	79.948	-177.545	988.1
					144	23	80.016	-177.425	970.0
					145	24	79.937	-176.683	982.1
					146	25	79.847	-175.823	997.2
					147	26	79.885	-175.469	999.8
					148	27	79.923	-175.552	1003.1
					149	28	79.944	-175.533	1005.5
					150	29	80.019	-175.490	1004.7
					151	30	80.159	-175.576	997.0
					152	31	80.257	-175.208	1004.5

BUOY(12828) 92 Jun				BUOY(12828) 92 Jul					
LAT (N)	LON (+E,-W)	P (MB)	T (C)	LAT (N)	LON (+E,-W)	P (MB)	T (C)		
153	1	80.269	-175.017	1013.6	183	1	81.550	-169.430	1025.0
154	2	80.272	-175.081	1017.7	184	2	81.579	-169.343	1026.2
155	3	80.225	-174.998	1022.3	185	3	81.624	-169.162	1024.7
156	4	80.321	-174.610	1010.0	186	4	81.676	-168.995	1021.7
157	5	80.297	-174.259	1014.4	187	5	81.749	-168.826	1016.7
158	6	80.322	-173.673	1008.8	188	6	81.852	-168.605	1009.8
159	7	80.400	-173.136	991.0	189	7	81.943	-168.157	1010.2
160	8	80.427	-172.235	985.3	190	8	81.965	-167.929	1017.3
161	9	80.410	-171.260	984.6	191	9	81.975	-167.999	1018.4
162	10	80.369	-170.831	992.0	192	10	82.007	-167.696	1008.0
163	11	80.379	-170.634	1000.6	193	11	81.959	-167.685	1011.0
164	12	80.408	-170.481	1009.7	194	12	81.880	-167.560	1013.1
165	13	80.447	-170.253	1010.2	195	13	81.809	-167.290	1011.2
166	14	80.477	-169.912	1008.8	196	14	81.702	-166.606	1008.6
167	15	80.533	-169.543	1007.7	197	15	81.655	-166.050	1011.7
168	16	80.596	-169.415	1002.3	198	16	81.655	-165.403	1014.7
169	17	80.699	-169.163	997.6	199	17	81.698	-164.764	1015.5
170	18	80.775	-168.652	997.7	200	18	81.763	-164.139	1014.3
171	19	80.903	-168.394	991.9	201	19	81.855	-163.788	1008.7
172	20	80.982	-168.364	993.4	202	20	81.972	-163.864	993.6
173	21	81.076	-167.972	1006.4	203	21	82.091	-164.076	986.9
174	22	81.124	-167.879	1024.0	204	22	82.206	-164.289	988.8
175	23	81.174	-167.933	1032.7	205	23	82.317	-164.140	1000.1
176	24	81.252	-168.273	1033.6	206	24	82.426	-163.906	1003.4
177	25	81.368	-168.549	1033.8	207	25	82.514	-163.832	997.0
178	26	81.435	-168.671	1032.7	208	26	82.594	-163.704	995.7
179	27	81.462	-168.781	1028.2	209	27	82.673	-163.012	982.5
180	28	81.488	-169.032	1026.7	210	28	82.653	-162.059	982.5
181	29	81.515	-169.299	1025.6	211	29	82.554	-161.754	991.9
182	30	81.537	-169.433	1024.5	212	30	82.543	-161.781	990.5
					213	31	82.521	-161.878	997.2

BUOY 12828

BUOY(12828) 92 Aug					BUOY(12828) 92 Sep				
LAT (N)	LON (+E,-W)	P (MB)	T (C)	LAT (N)	LON (+E,-W)	P (MB)	T (C)		
214	1	82.522	-161.706	1001.1	245	1	84.322	-159.189	1006.7
215	2	82.499	-161.457	1001.1	246	2	84.356	-158.927	1012.6
216	3	82.469	-161.412	1003.4	247	3	84.384	-158.631	1015.2
217	4	82.435	-161.068	997.7	248	4	84.458	-158.511	1014.8
218	5	82.409	-160.184	995.3	249	5	84.517	-158.307	1011.2
219	6	82.430	-159.354	1000.0	250	6	84.618	-157.736	986.1
220	7	82.551	-158.769	998.0	251	7	84.559	-157.461	989.5
221	8	82.623	-159.039	987.1	252	8	84.586	-157.864	993.4
222	9	82.616	-159.625	999.5	253	9	84.625	-159.433	1009.2
223	10	82.622	-160.040	1006.0	254	10	84.632	-160.355	1009.7
224	11	82.625	-160.434	1006.5	255	11	84.653	-161.093	1013.9
225	12	82.618	-160.744	1009.5	256	12	84.675	-161.002	1022.1
226	13	82.624	-160.583	1003.6	257	13	84.667	-160.372	1020.2
227	14	82.719	-160.190	991.0	258	14	84.651	-159.173	1014.4
228	15	82.824	-160.594	991.1	259	15	84.669	-159.093	1013.6
229	16	82.864	-161.328	990.4	260	16	84.674	-159.348	1019.1
230	17	82.959	-161.676	989.4	261	17	84.703	-159.332	1020.7
231	18	83.077	-162.019	997.6	262	18	84.657	-158.731	1005.2
232	19	83.138	-162.053	1013.6	263	19	84.622	-158.771	998.5
233	20	83.182	-161.897	1022.5	264	20	84.621	-158.615	1006.2
234	21	83.290	-161.737	1015.4	265	21	84.655	-158.445	1010.5
235	22	83.357	-161.635	1012.2	266	22	84.714	-158.467	1012.7
236	23	83.434	-161.966	1006.5	267	23	84.769	-158.429	1018.2
237	24	83.475	-161.851	1010.5	268	24	84.790	-158.414	1014.7
238	25	83.517	-161.768	1009.7	269	25	84.714	-158.254	1007.9
239	26	83.579	-161.829	1008.6	270	26	84.654	-157.927	1010.3
240	27	83.765	-162.421	999.2	271	27	84.599	-157.843	1012.7
241	28	83.915	-161.405	1011.9	272	28	84.596	-158.260	1009.6
242	29	84.022	-160.986	1009.8	273	29	84.655	-158.598	1009.0
243	30	84.186	-160.152	1001.8	274	30	84.681	-158.961	1004.5
244	31	84.271	-159.563	1002.8					

BUOY(12828) 92 Oct					BUOY(12828) 92 Nov				
LAT (N)	LON (+E,-W)	P (MB)	T (C)	LAT (N)	LON (+E,-W)	P (MB)	T (C)		
275	1	84.697	-158.918	1001.0	306	1	86.036	-157.076	1003.6
276	2	84.763	-158.425	1008.4	307	2	86.082	-156.571	999.5
277	3	84.869	-157.755	1012.6	308	3	86.097	-156.034	1017.3
278	4	84.913	-157.291	1018.7	309	4	86.205	-157.047	1001.3
279	5	84.929	-157.272	1023.2	310	5	86.227	-155.935	1002.6
280	6	84.945	-157.323	1021.2	311	6	86.271	-154.328	1003.4
281	7	84.952	-157.405	1017.4	312	7	86.301	-152.683	1008.0
282	8	84.973	-157.715	1015.8	313	8	86.341	-152.333	1014.3
283	9	84.999	-158.670	1008.8	314	9	86.415	-152.586	1004.0
284	10	85.053	-159.280	1006.5	315	10	86.501	-153.264	1005.0
285	11	85.129	-159.805	999.9	316	11	86.540	-153.944	1010.3
286	12	85.234	-160.396	1007.7	317	12	86.590	-154.627	1012.2
287	13	85.293	-160.883	1013.3	318	13	86.629	-155.220	1013.8
288	14	85.320	-160.904	1015.9	319	14	86.649	-155.328	1019.1
289	15	85.347	-160.702	1021.1	320	15	86.655	-154.728	1020.1
290	16	85.432	-160.410	1017.6	321	16	86.633	-154.112	1021.9
291	17	85.450	-159.679	1027.3	322	17	86.626	-153.550	1025.6
292	18	85.577	-159.698	999.4	323	18	86.599	-153.090	1023.0
293	19	85.645	-158.401	1007.3	324	19	86.491	-152.753	1018.5
294	20	85.694	-158.116	1009.4	325	20	86.421	-153.082	1025.5
295	21	85.734	-158.010	1007.9	326	21	86.375	-153.084	1030.7
296	22	85.761	-157.776	1006.6	327	22	86.291	-153.389	1026.9
297	23	85.829	-157.008	1013.9	328	23	86.241	-153.658	1021.5
298	24	85.869	-156.243	1018.2	329	24	86.159	-153.892	1013.6
299	25	85.905	-155.571	1018.4	330	25	86.123	-153.843	1019.0
300	26	85.950	-155.360	1019.7	331	26	86.143	-152.911	1008.2
301	27	86.038	-155.564	1019.2	332	27	86.151	-152.869	1004.9
302	28	86.099	-155.796	1017.2	333	28	86.159	-152.811	1001.1
303	29	86.123	-156.117	1017.4	334	29	86.173	-153.019	1000.4
304	30	86.114	-157.031	1009.7	335	30	86.196	-153.576	1000.6
305	31	86.068	-157.504	1002.9					

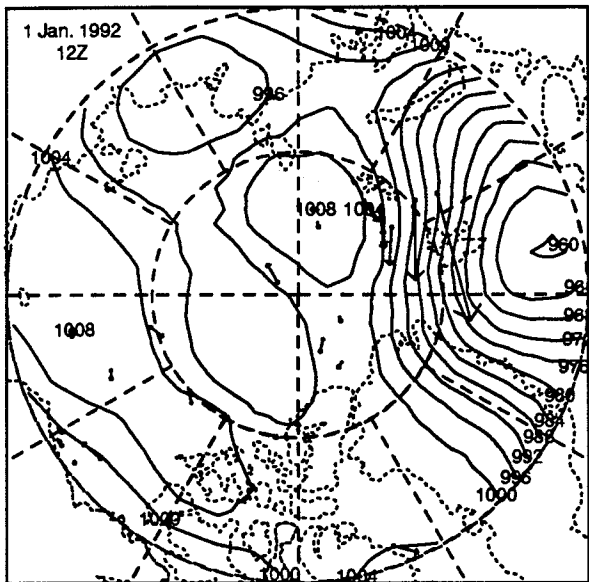
BUOY 12828

BUOY(12828) 92 Dec	LAT (N)	LON (+E, -W)	P (MB)	T (C)
336	1	86.197	-153.791	1002.4
337	2	86.178	-153.144	1002.9
338	3	86.194	-152.871	1000.6
339	4	86.209	-152.981	1001.3
340	5	86.206	-152.962	1001.7
341	6	86.207	-152.712	1005.3
342	7	86.217	-152.402	1013.0
343	8	86.224	-152.145	1015.2
344	9	86.202	-151.654	1014.1
345	10	86.192	-151.081	1017.6
346	11	86.230	-150.579	1020.1
347	12	86.280	-149.877	1024.4
348	13	86.291	-149.810	1027.2
349	14	86.298	-149.772	1022.1
350	15	86.385	-149.624	1008.7
351	16	86.450	-149.277	1008.7
352	17	86.490	-148.536	1015.2
353	18	86.520	-148.358	1016.2
354	19	86.553	-148.278	1015.1
355	20	86.580	-148.325	1010.4
356	21	86.600	-148.401	1008.4
357	22	86.591	-148.379	1005.3
358	23	86.516	-148.495	1000.7
359	24	86.420	-148.140	1007.7
360	25	86.441	-147.674	1019.4
361	26	86.485	-147.198	1028.1
362	27	86.533	-146.787	1019.1
363	28	86.621	-146.692	1000.4
364	29	86.750	-145.654	979.7
365	30	86.772	-143.846	984.5
366	31	86.785	-141.979	981.9

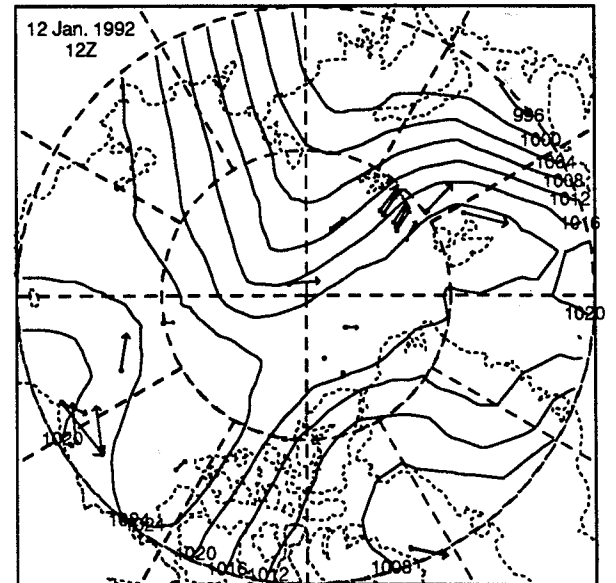
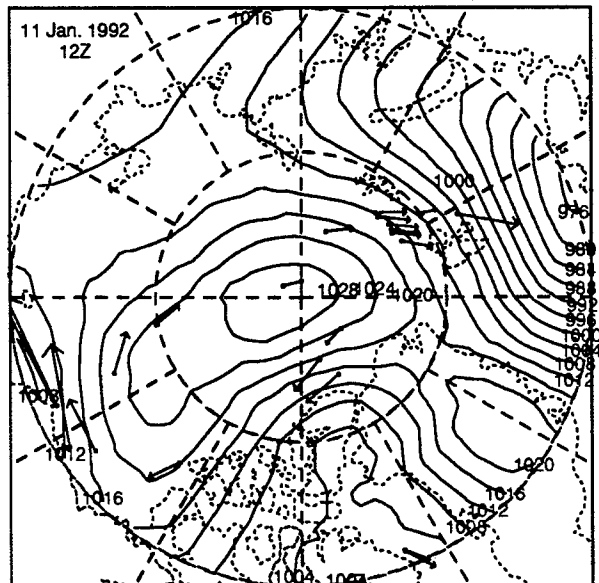
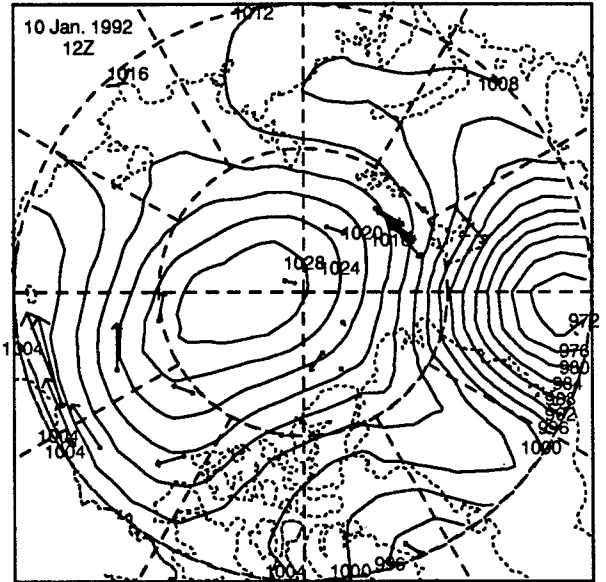
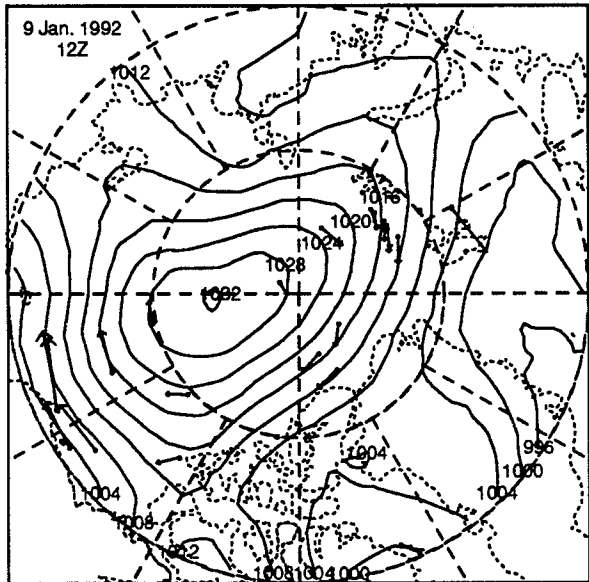
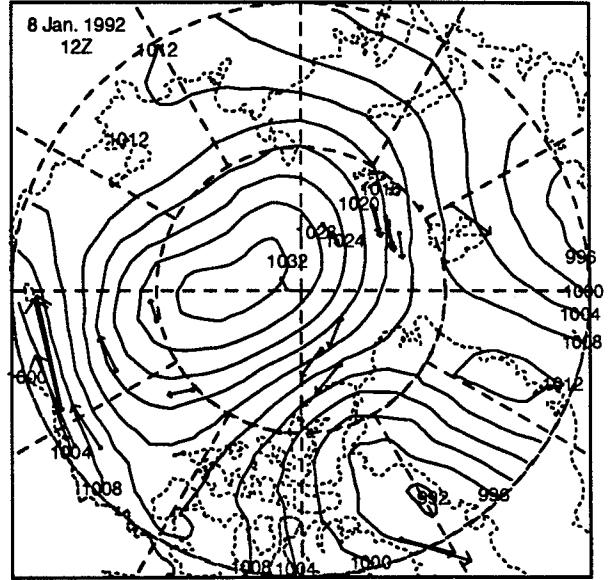
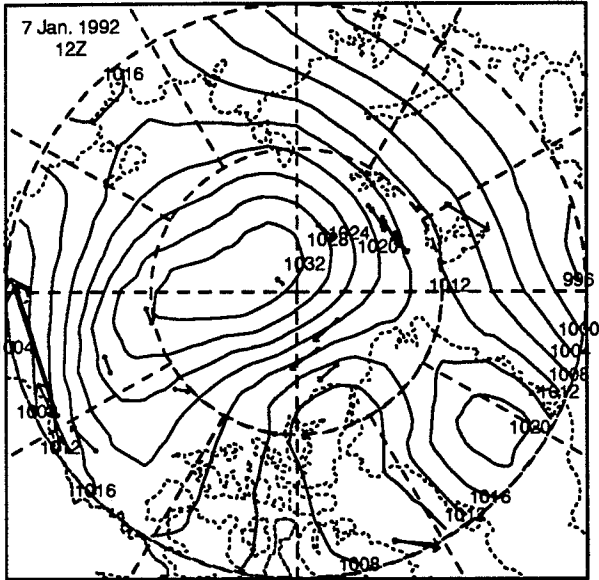
Graphical Data

The plots show contours of surface pressure at 1200 GMT. The daily displacement of each buoy is indicated by a vector originating from the buoy's current position at the beginning of each day. A vector of length 1 cm corresponds to a displacement of 20 km. Buoy positions and displacements were not plotted when the data did not permit good displacement estimates. Usually the pressure measurements were still reliable at these times and were used to construct the pressure field.

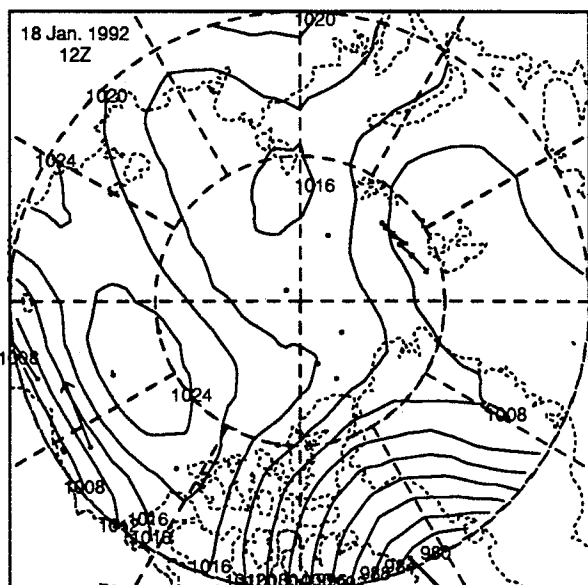
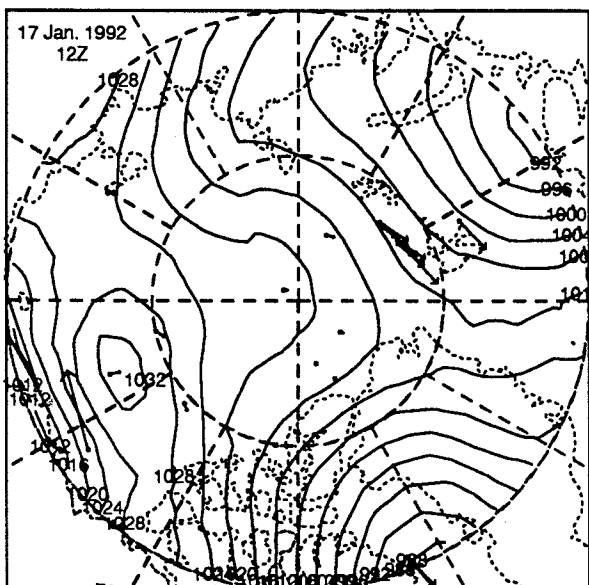
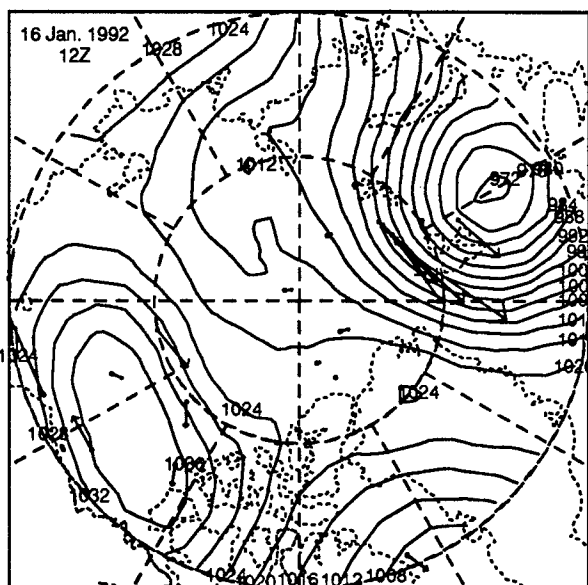
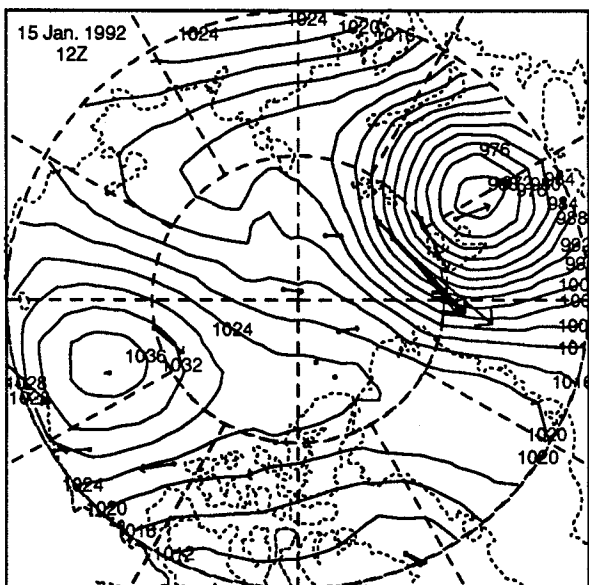
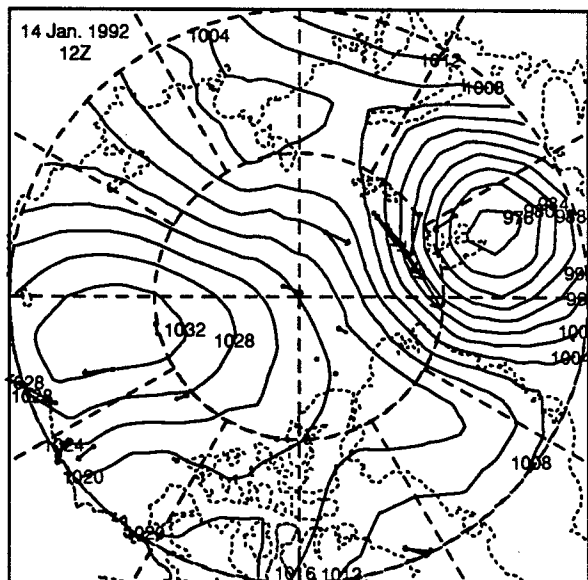
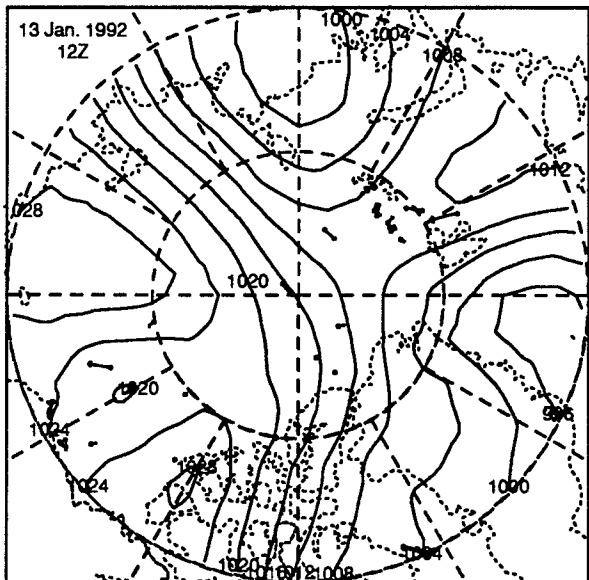
1 JAN 1992 - 6 JAN 1992



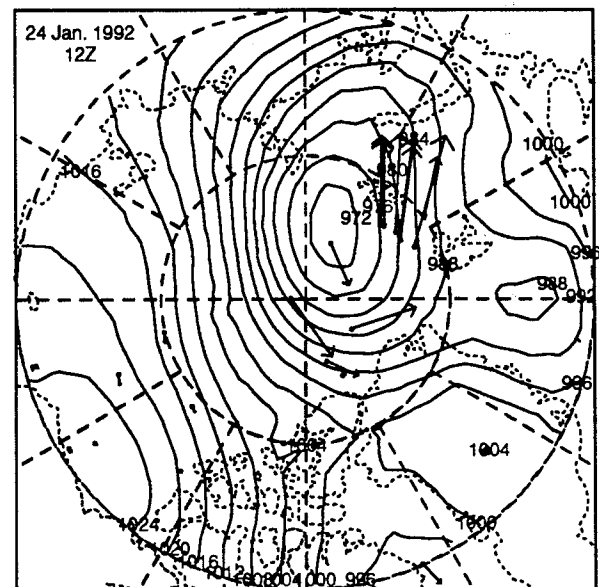
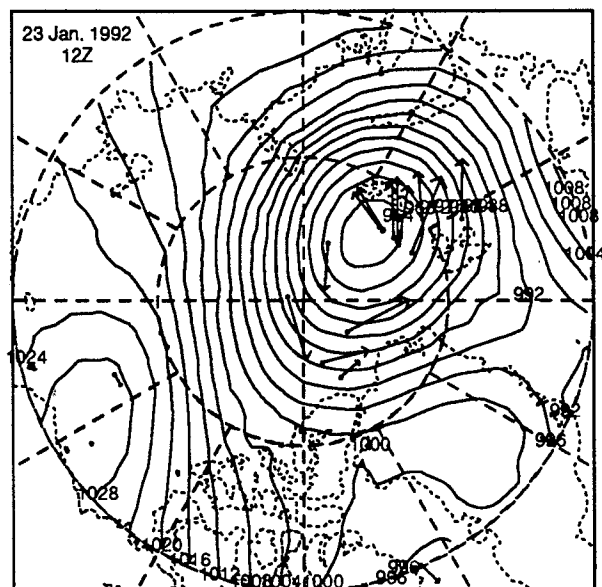
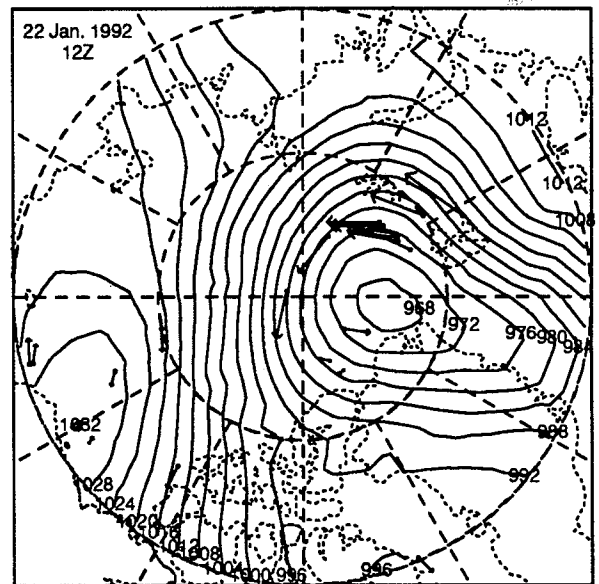
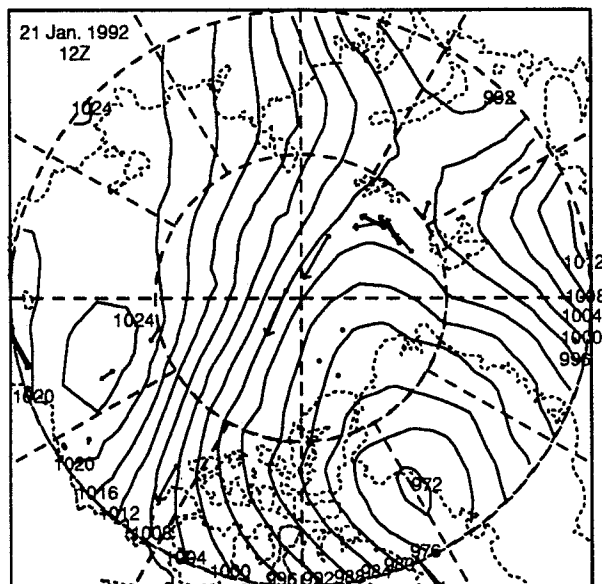
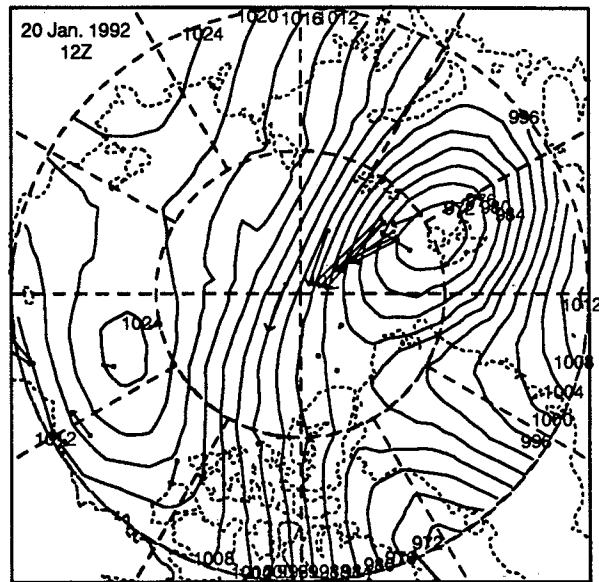
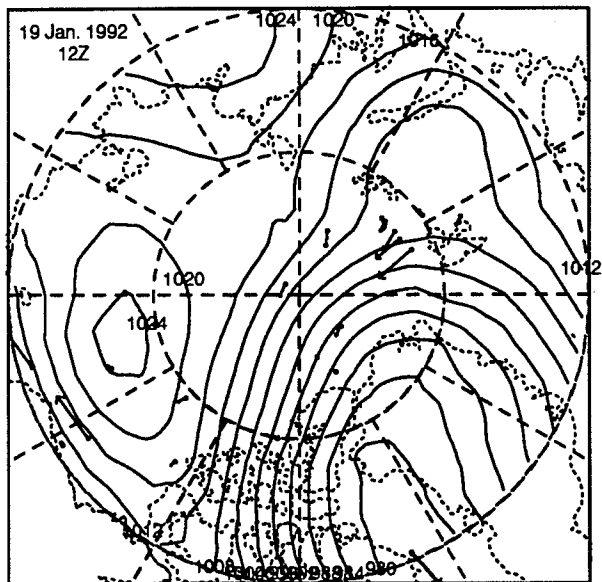
7 JAN 1992 - 12 JAN 1992



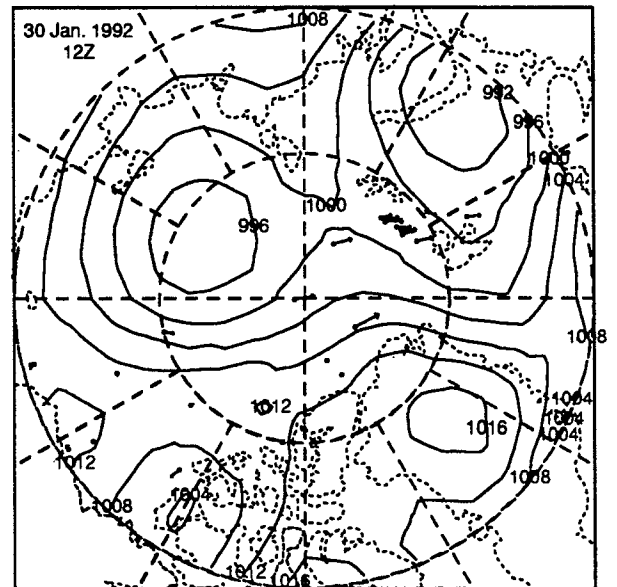
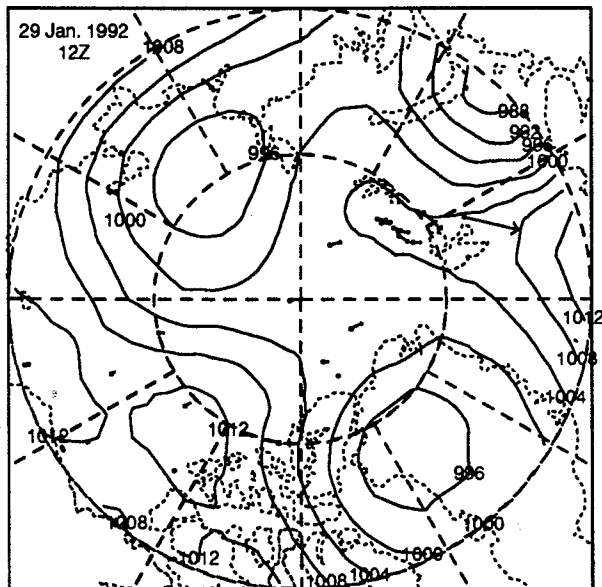
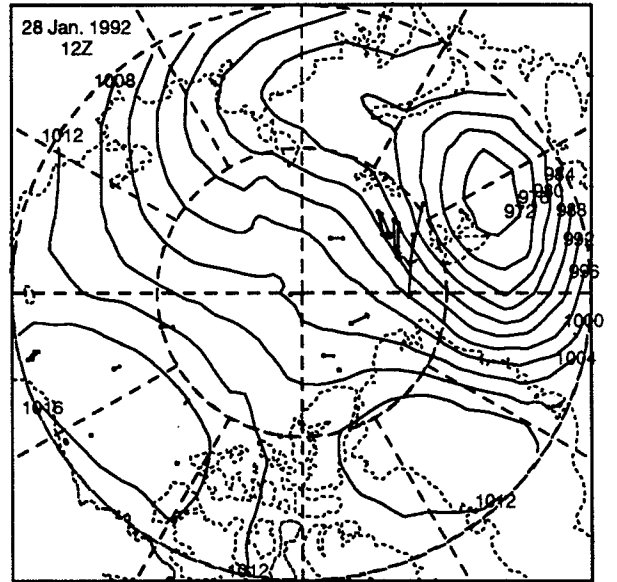
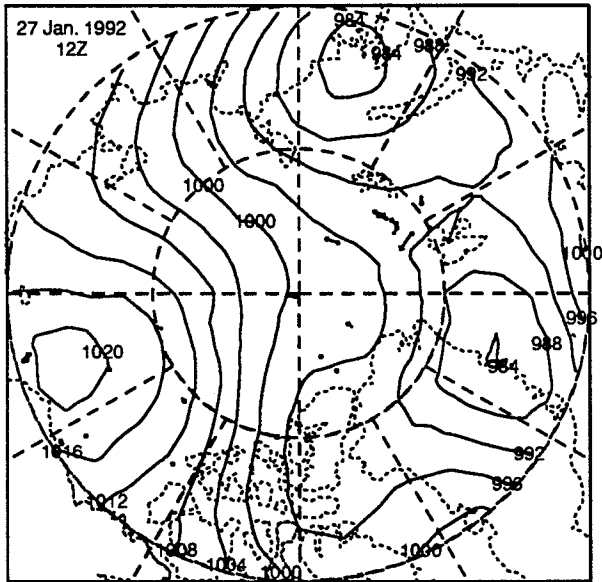
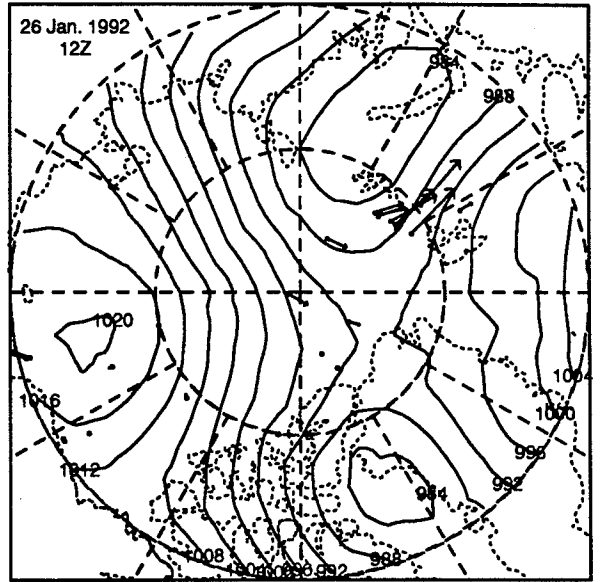
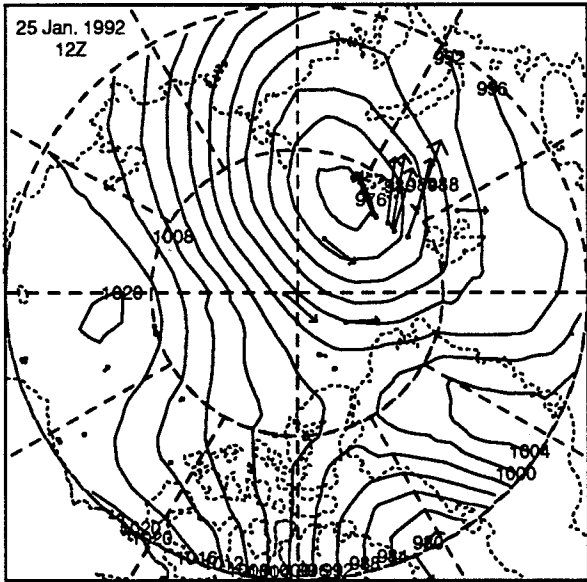
13 JAN 1992 - 18 JAN 1992



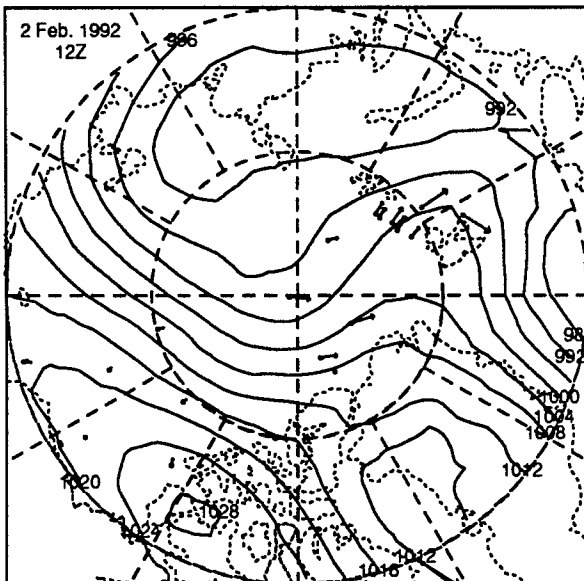
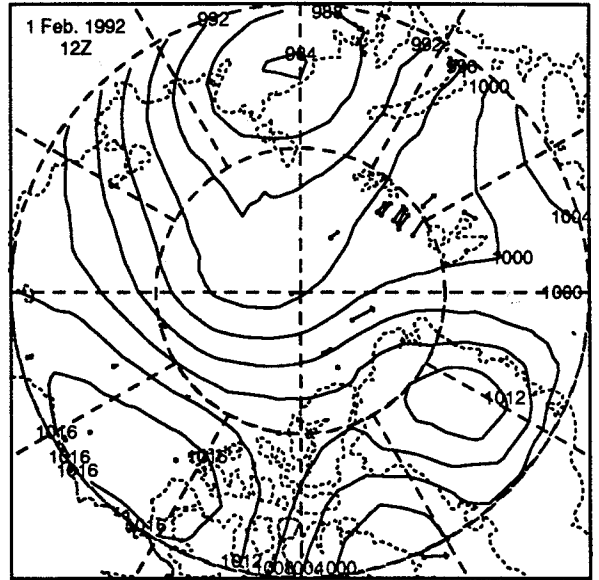
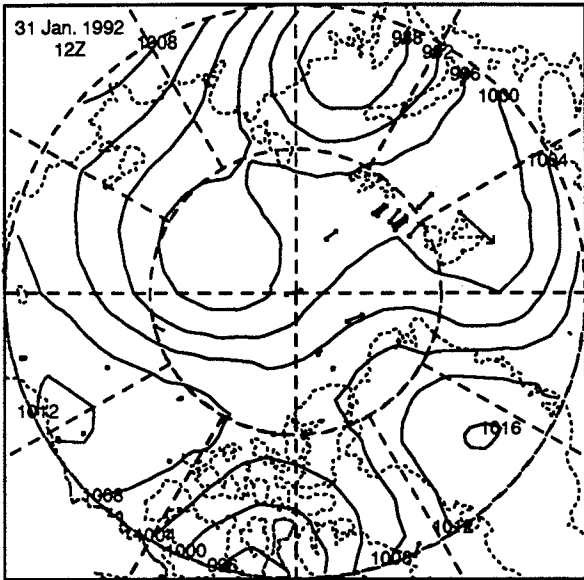
19 JAN 1992 - 24 JAN 1992



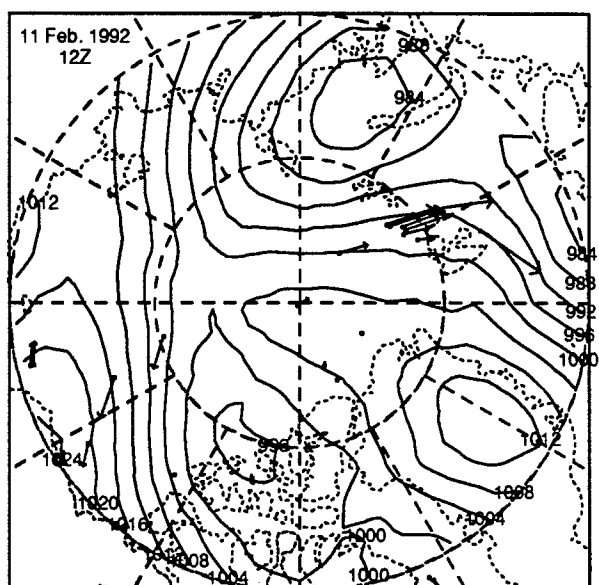
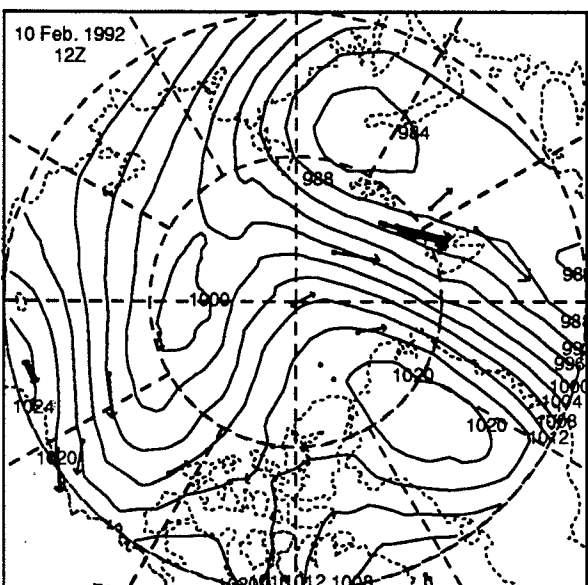
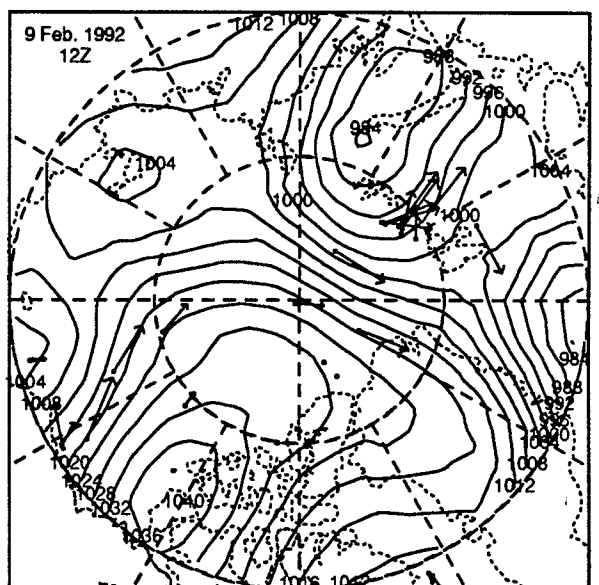
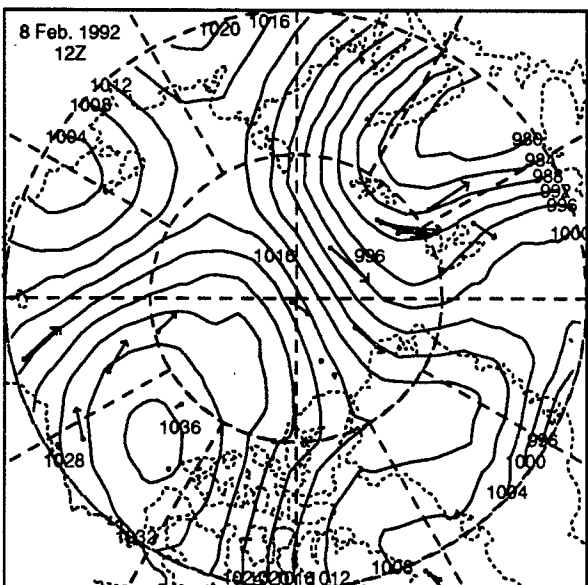
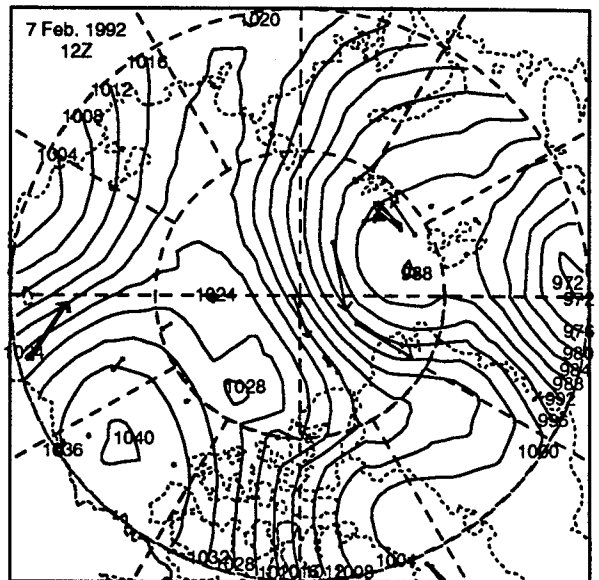
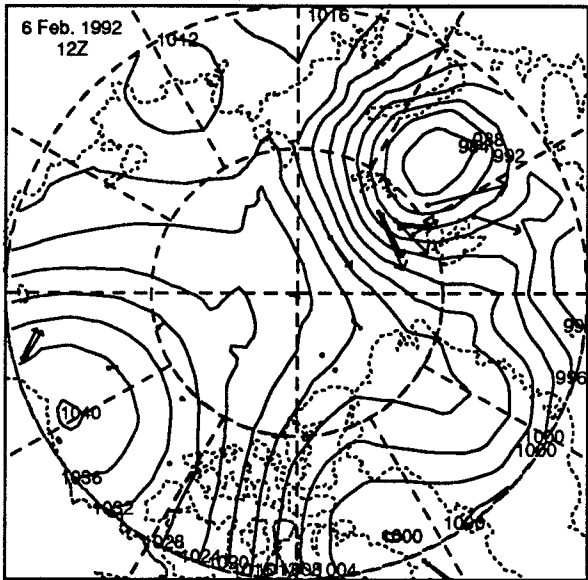
25 JAN 1992 - 30 JAN 1992



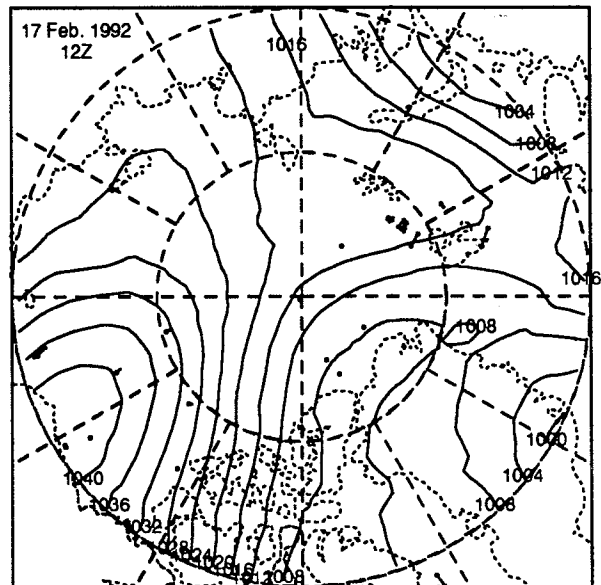
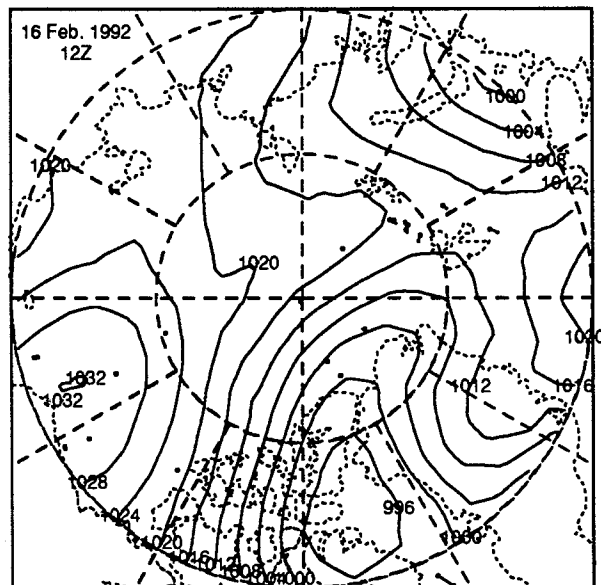
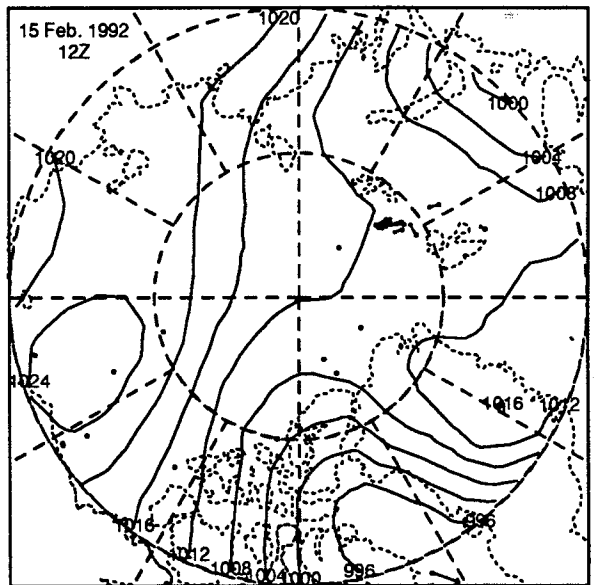
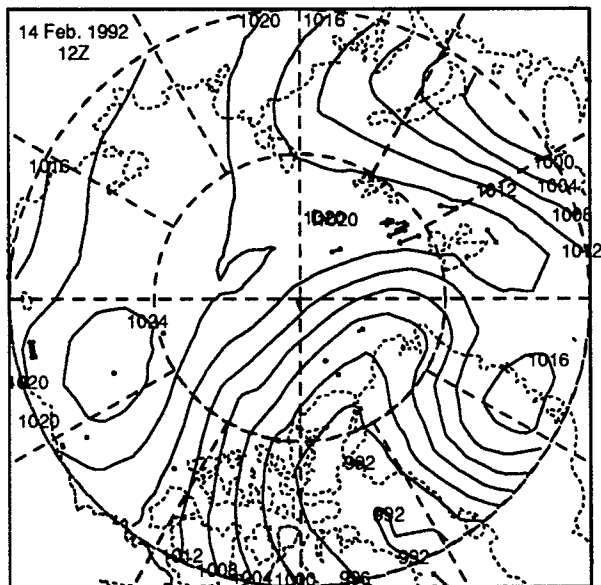
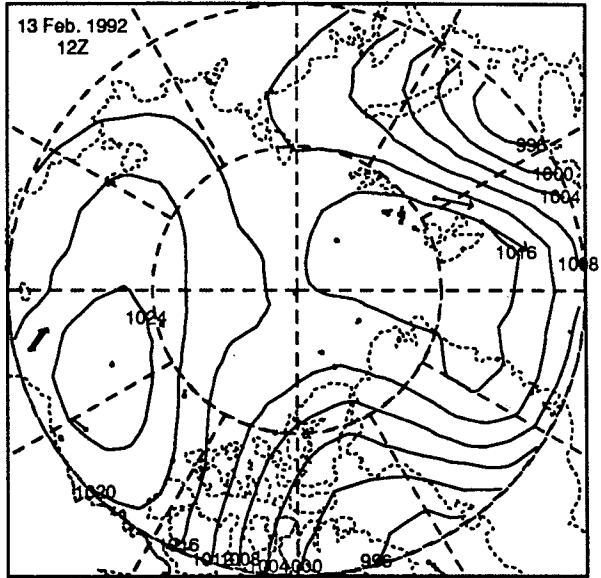
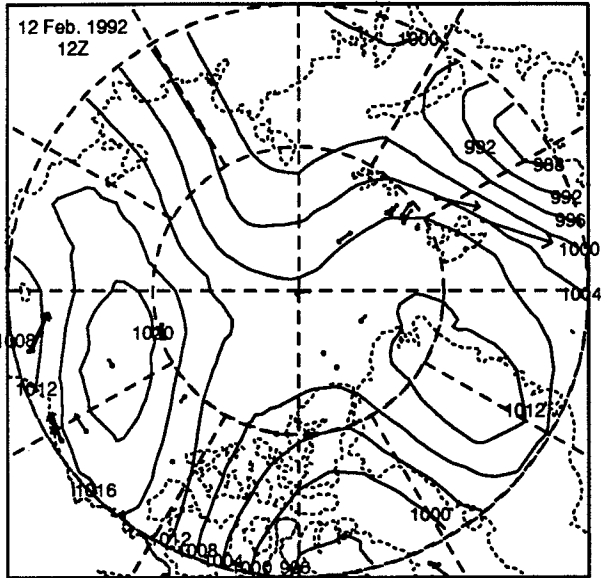
31 JAN 1992 - 5 FEB 1992



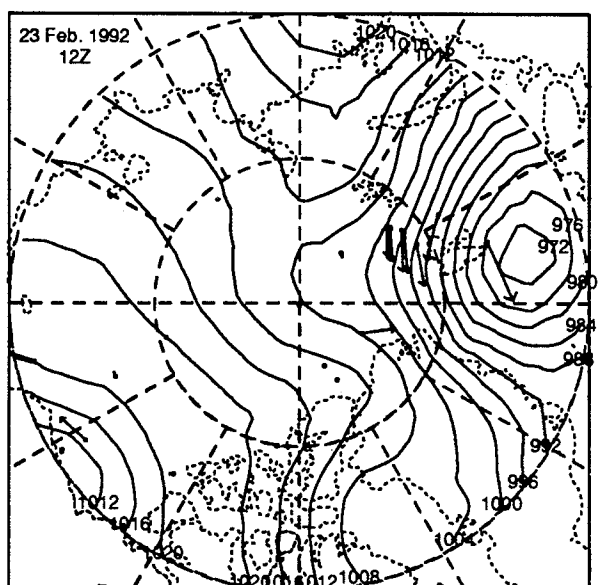
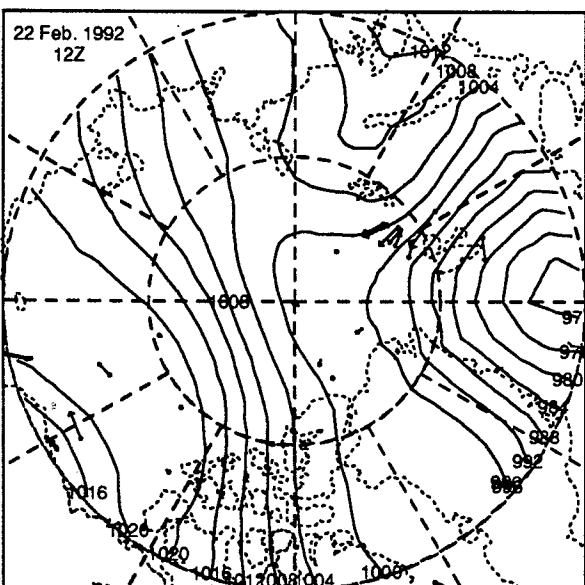
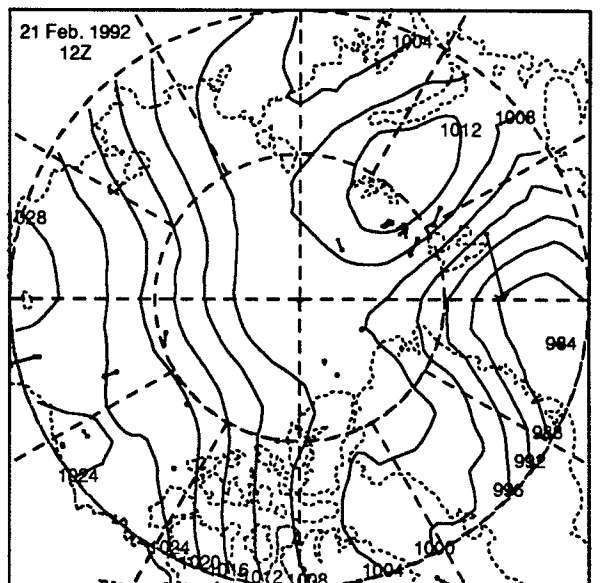
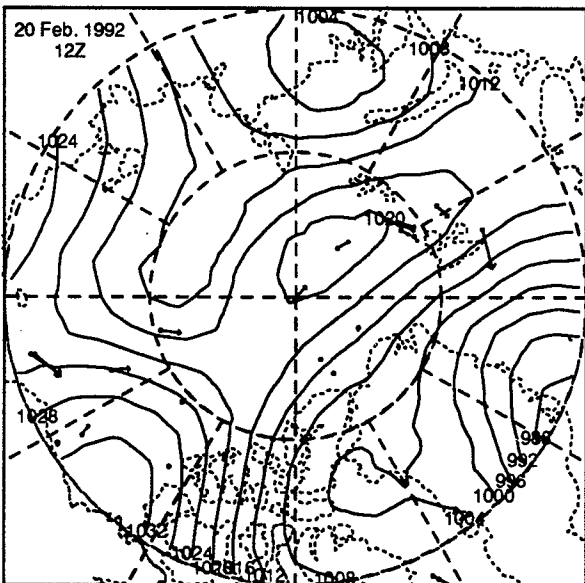
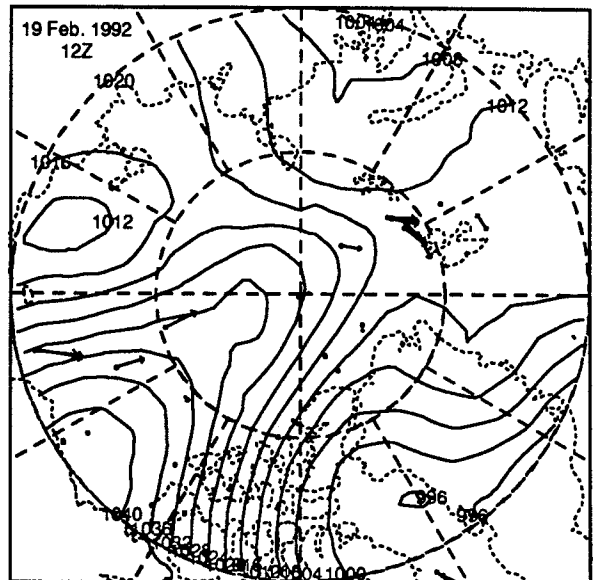
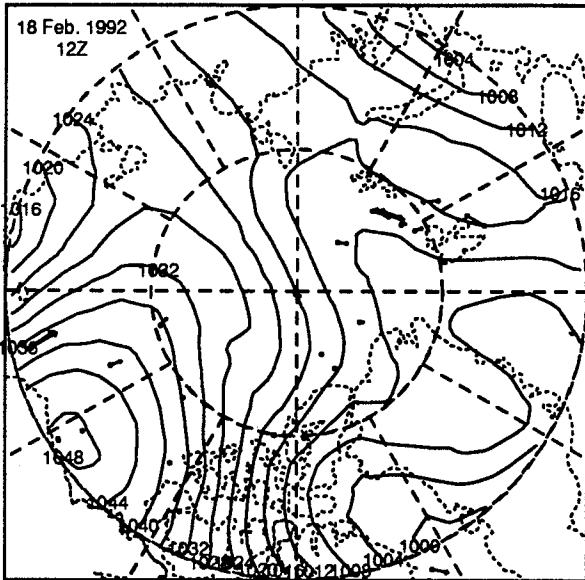
6 FEB 1992 - 11 FEB 1992



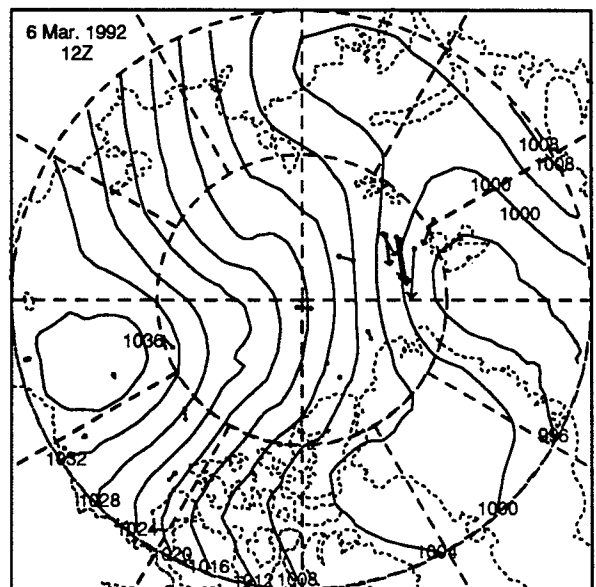
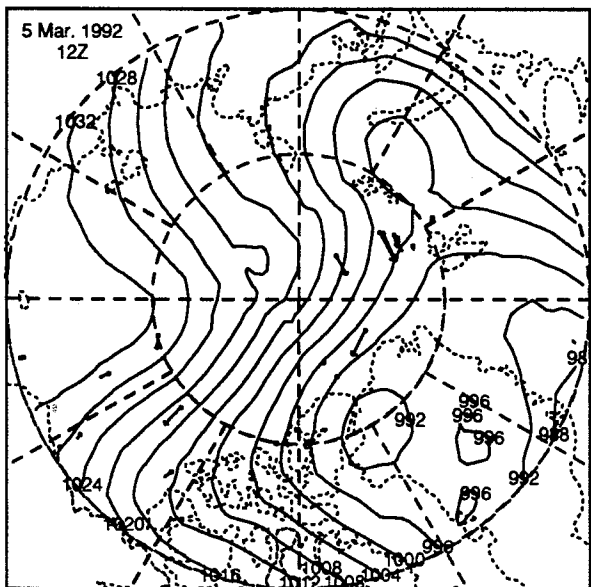
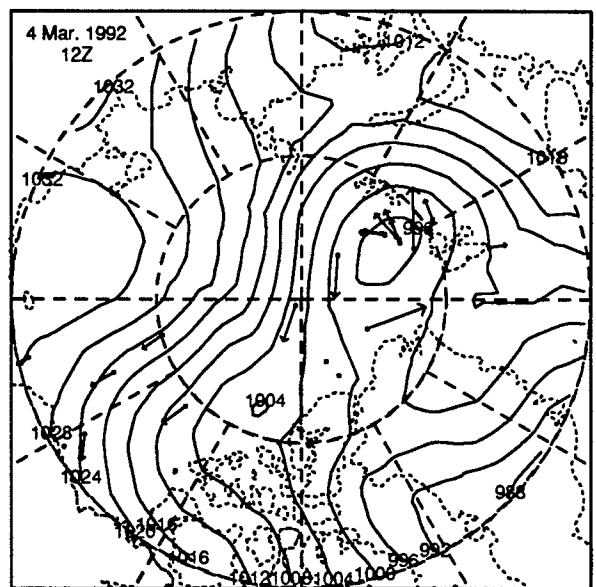
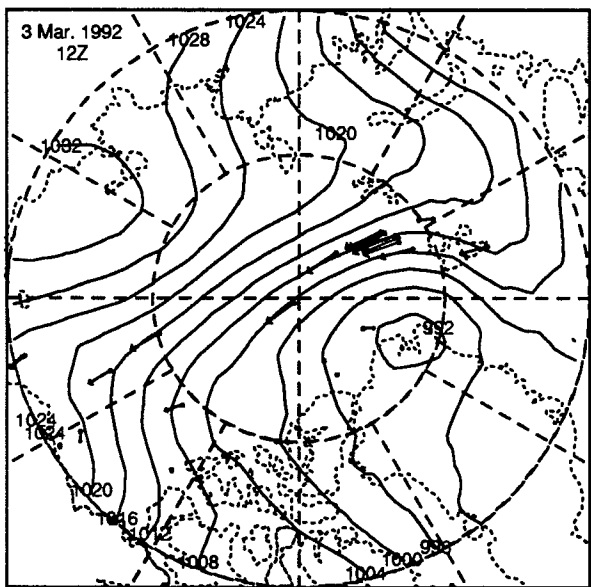
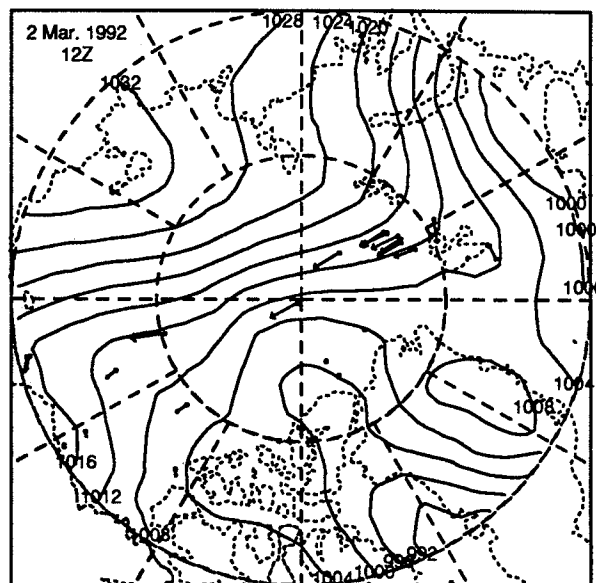
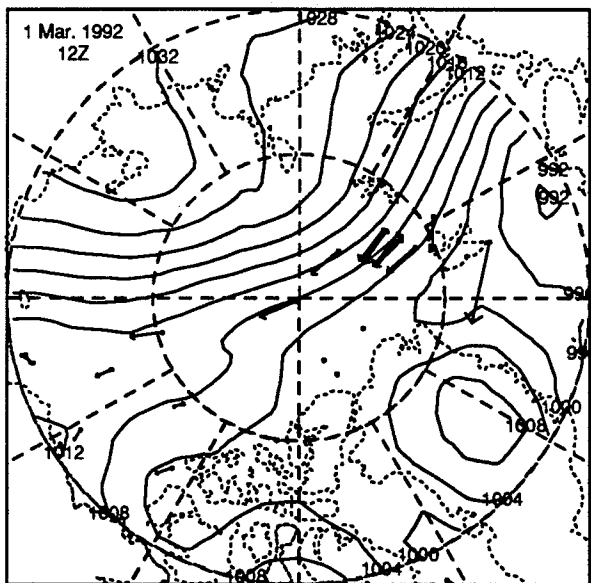
12 FEB 1992 - 17 FEB 1992



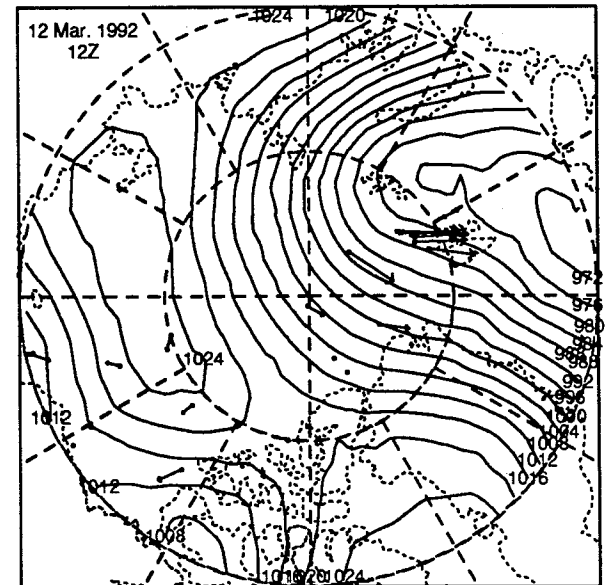
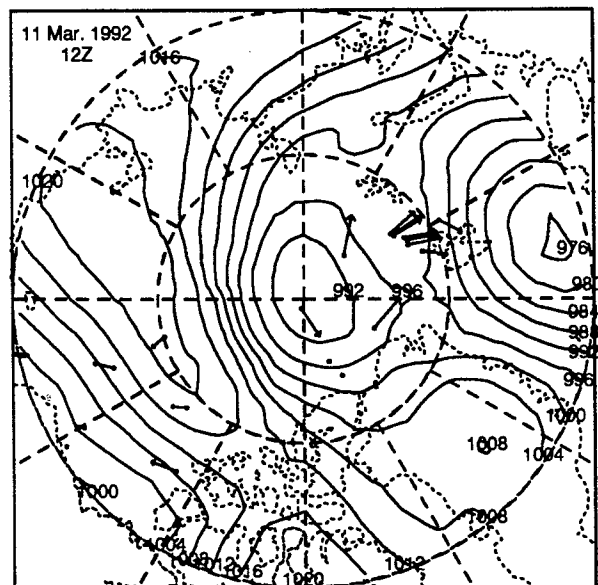
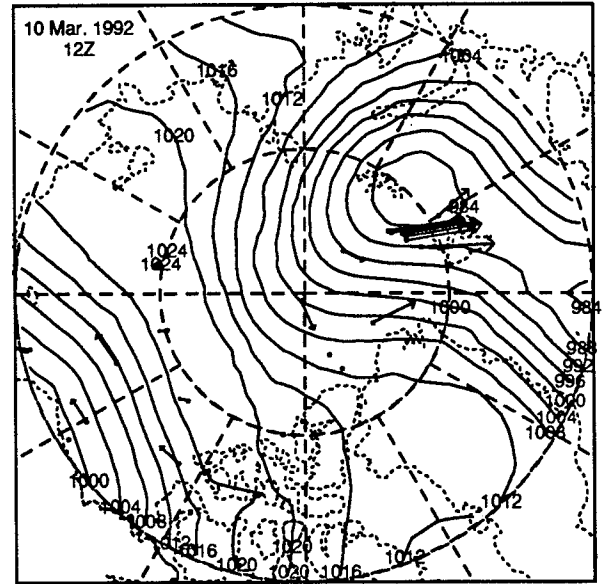
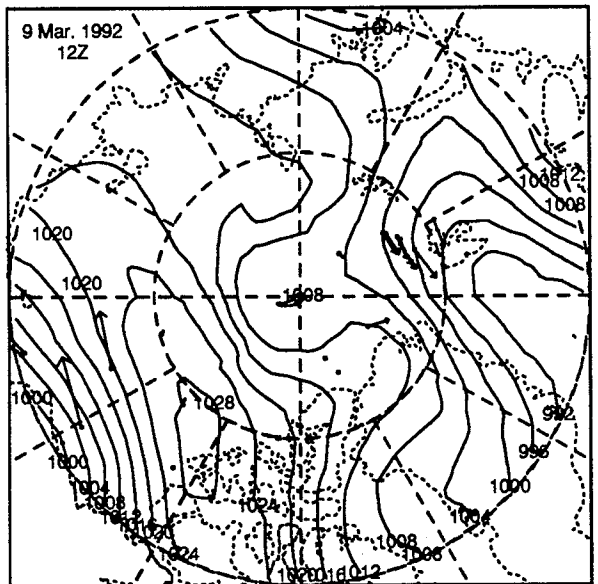
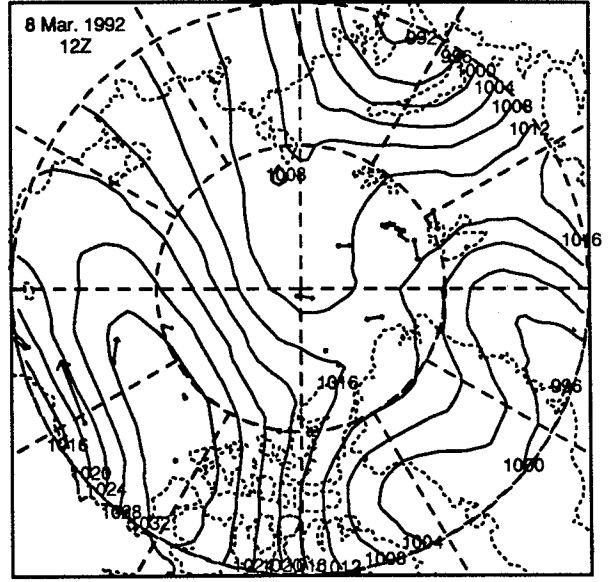
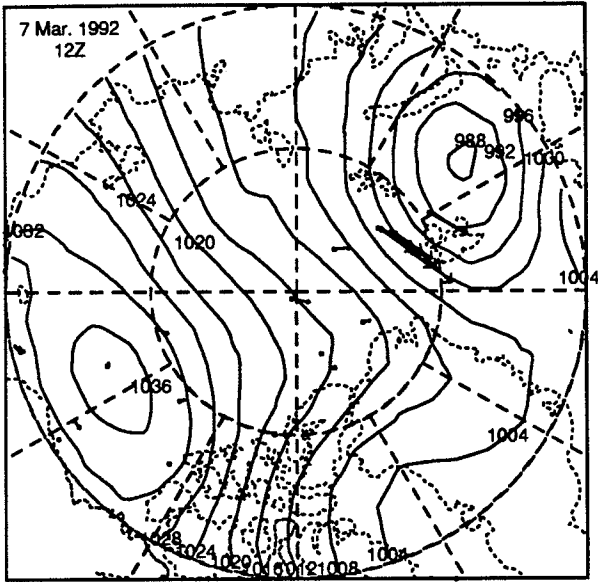
18 FEB 1992 - 23 FEB 1992



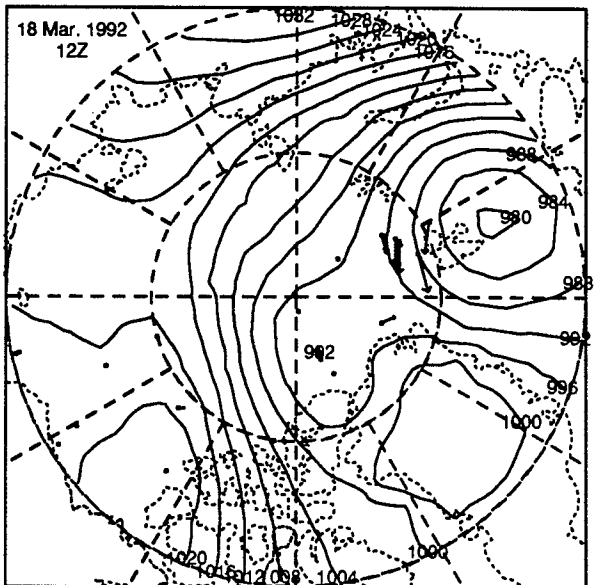
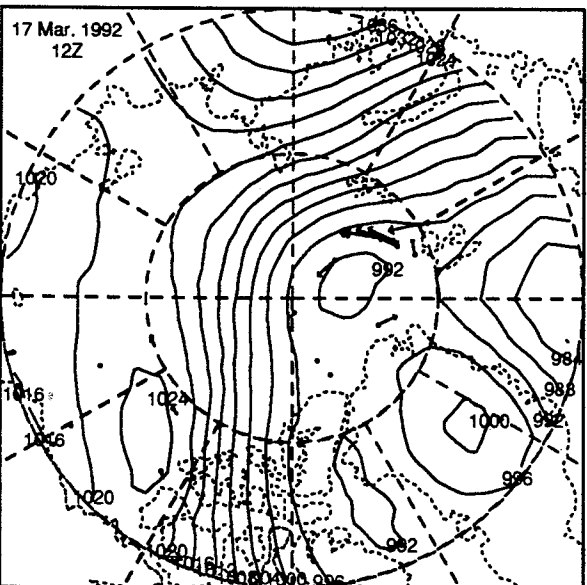
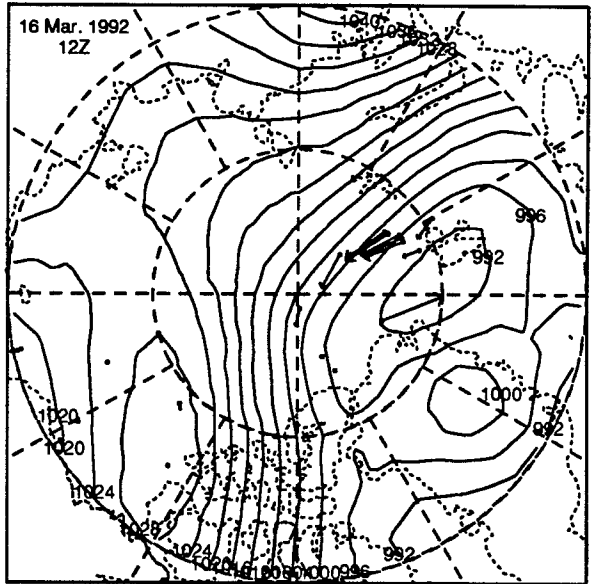
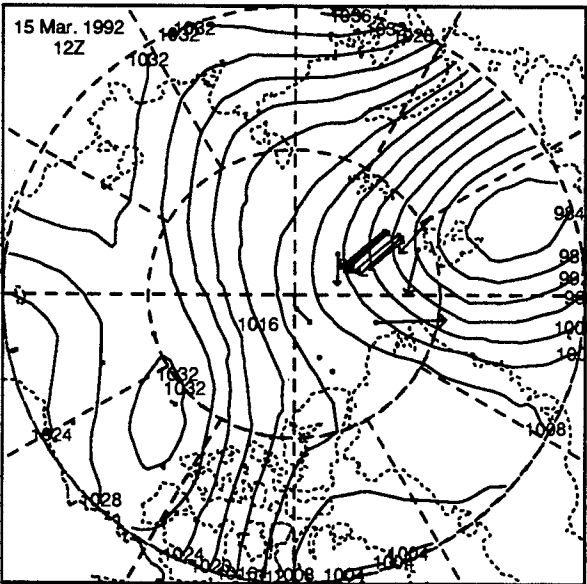
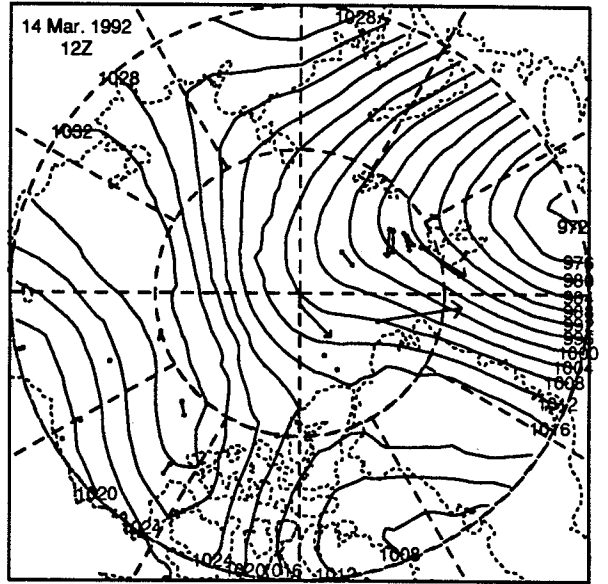
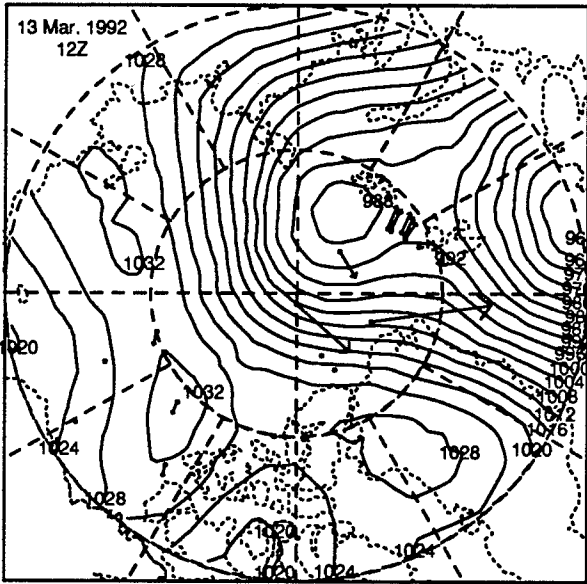
1 MAR 1992 - 6 MAR 1992



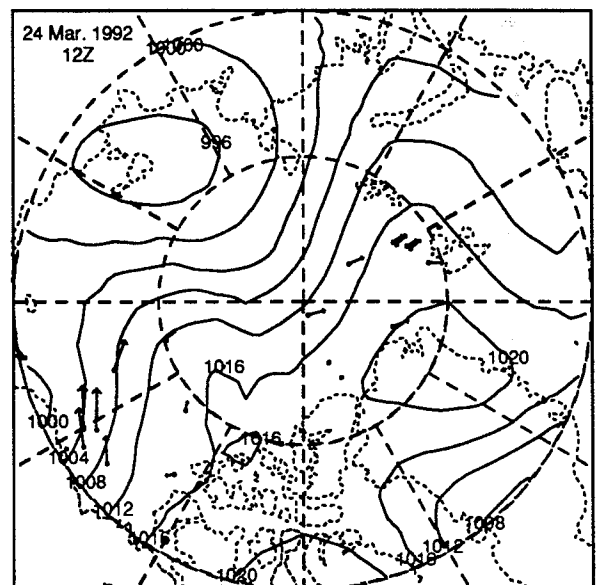
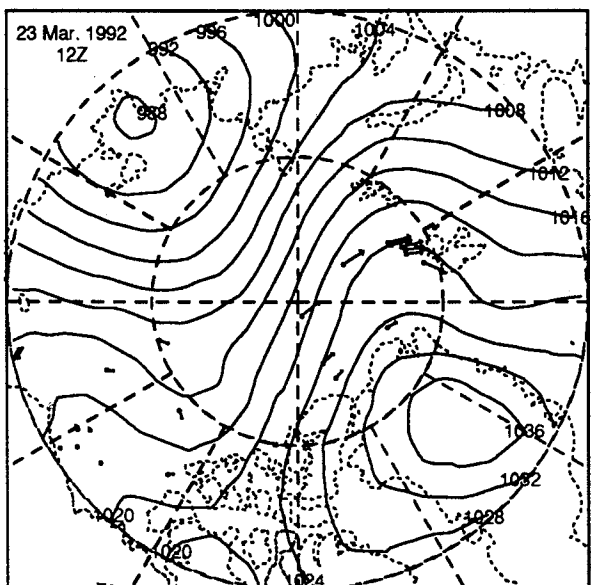
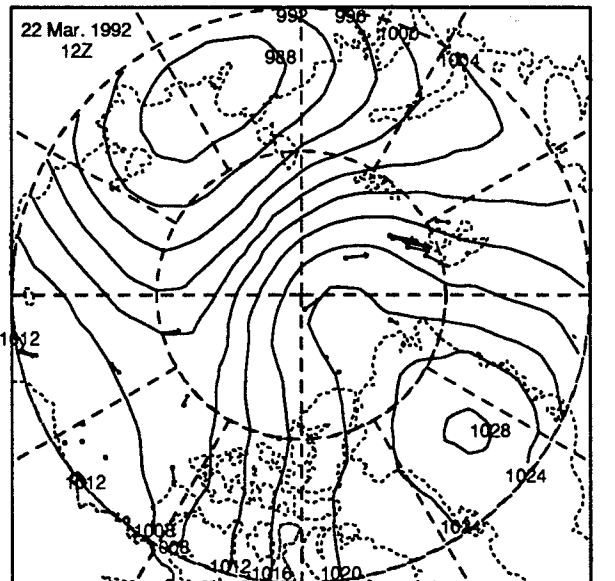
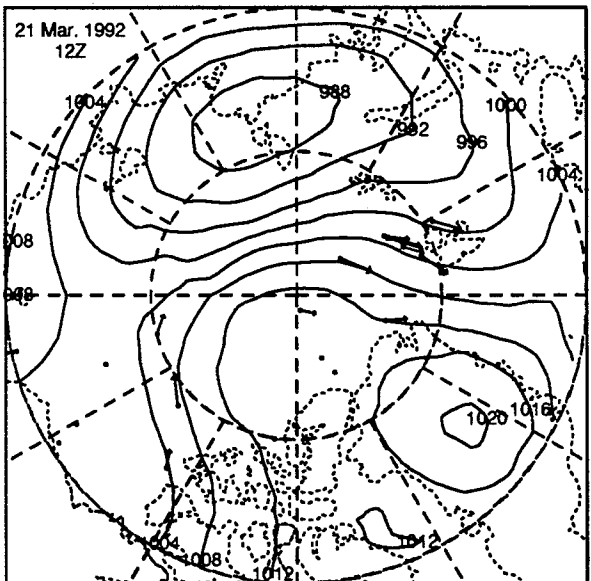
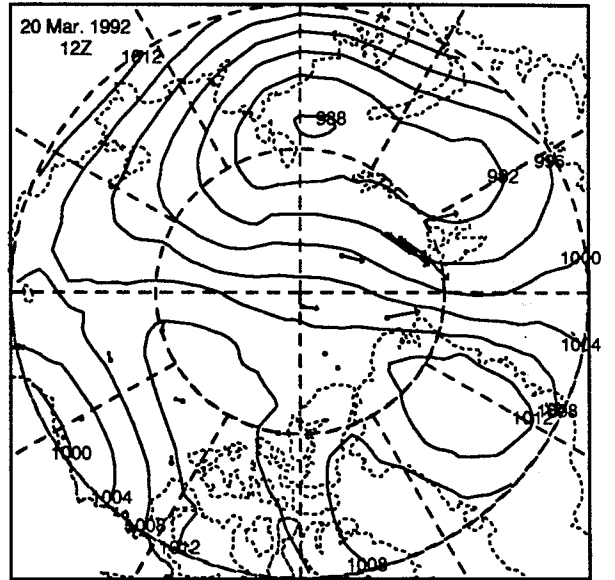
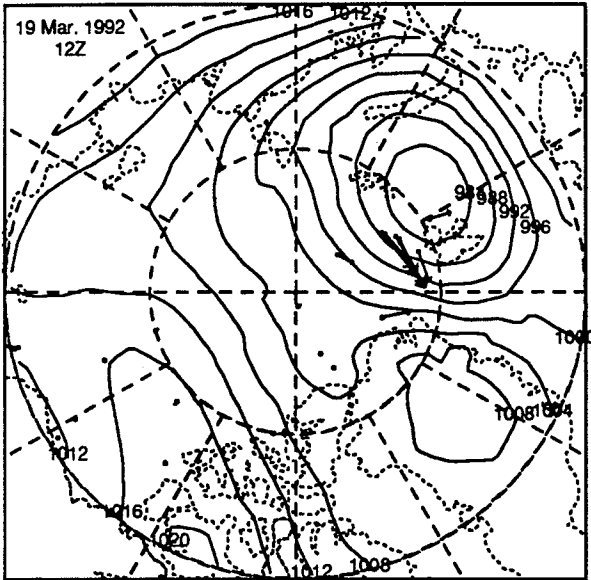
7 MAR 1992 - 12 MAR 1992



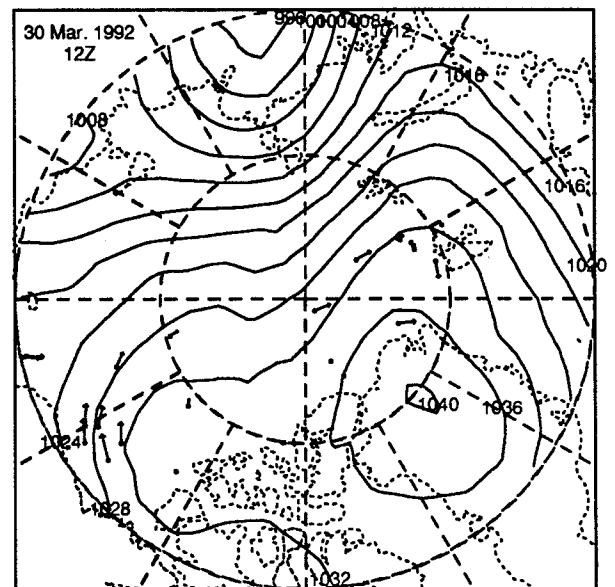
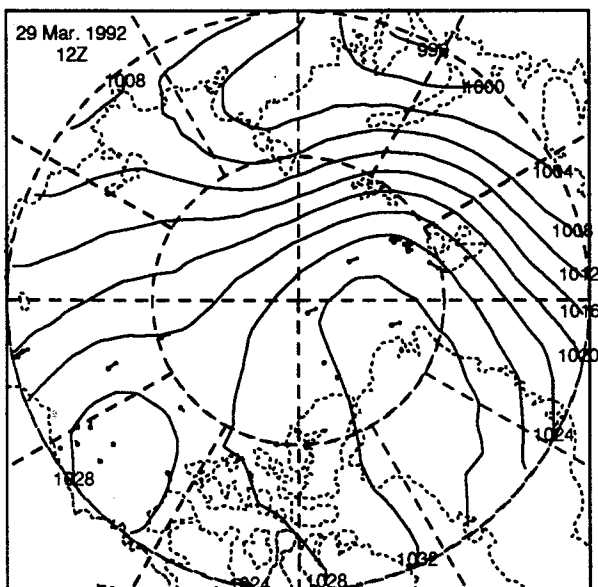
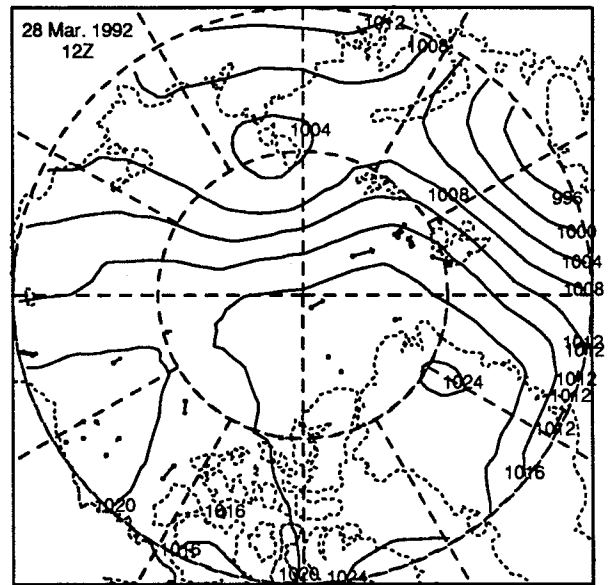
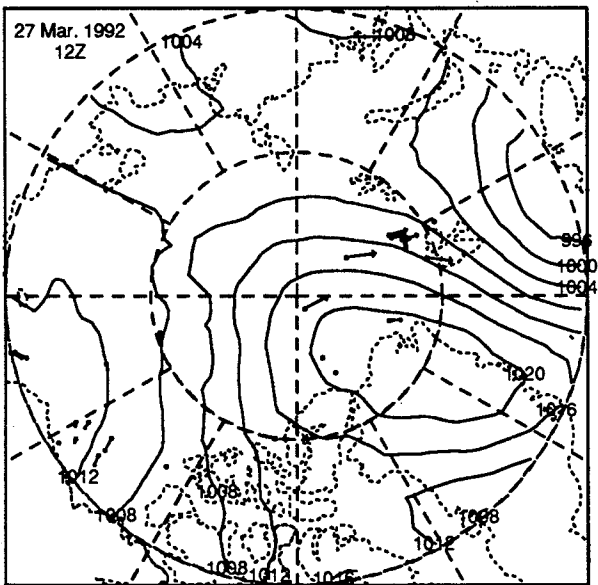
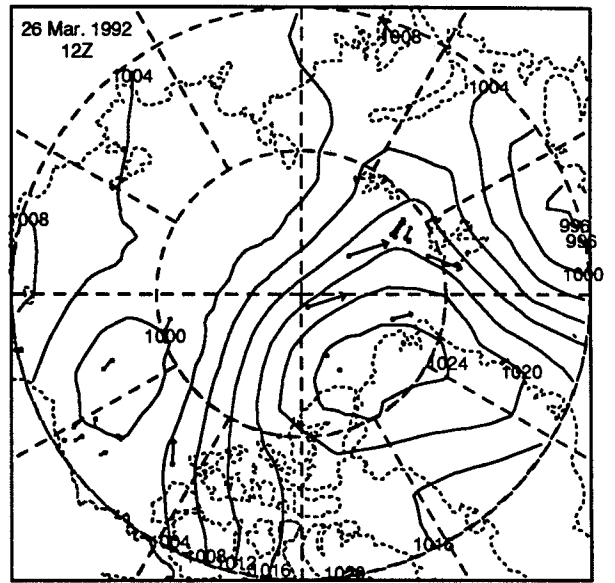
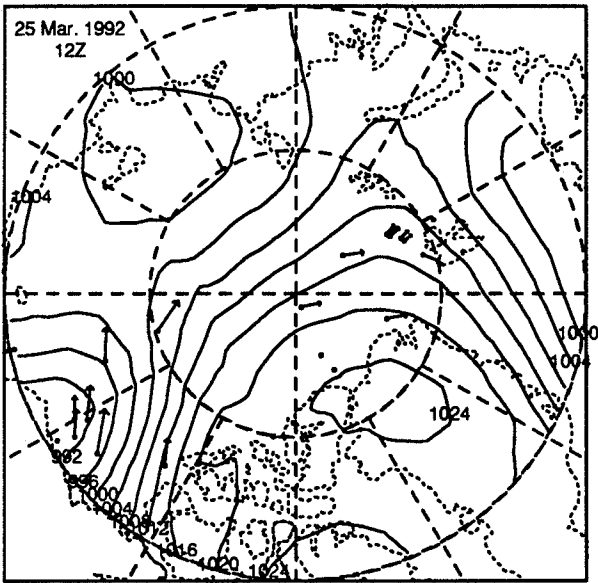
13 MAR 1992 - 18 MAR 1992

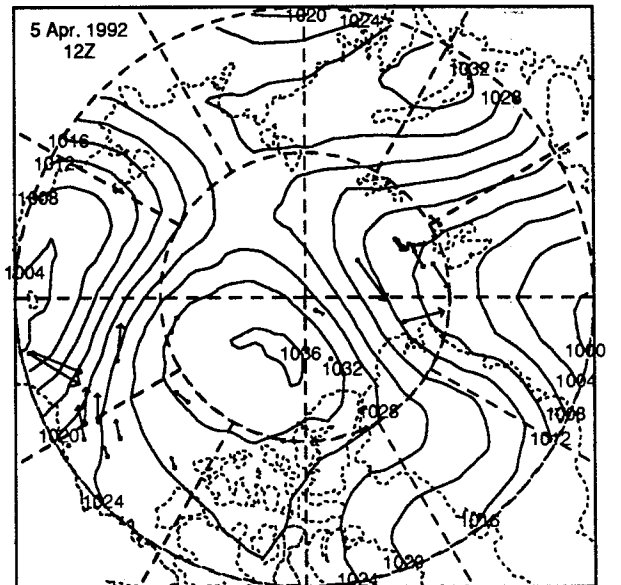
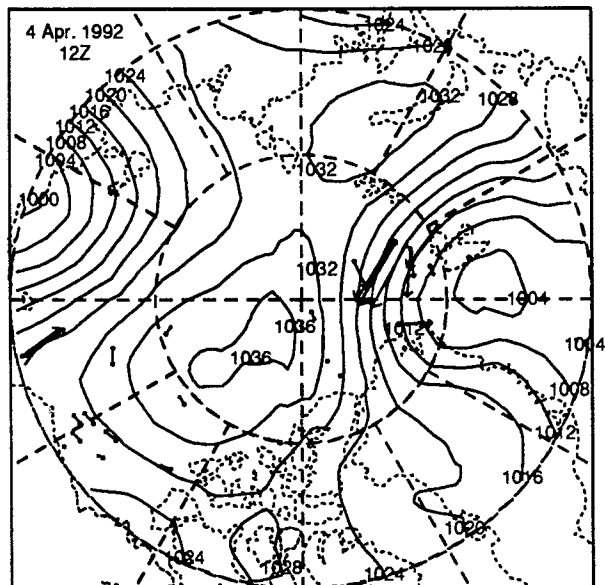
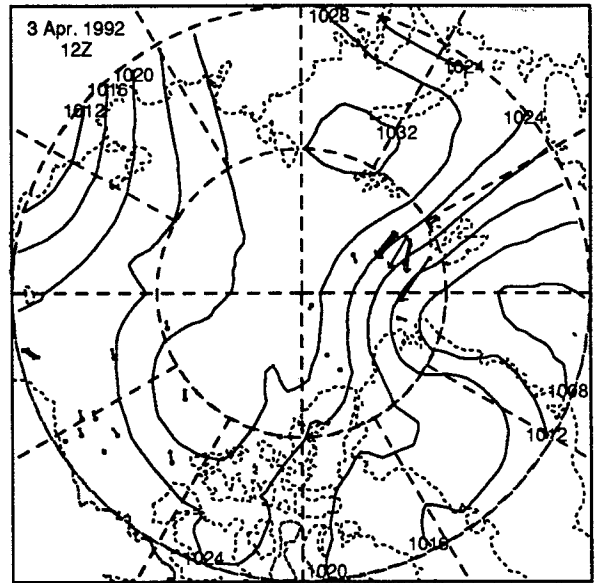
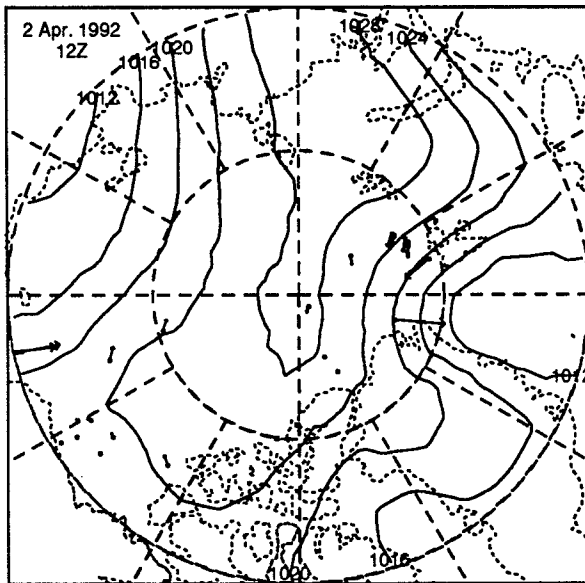
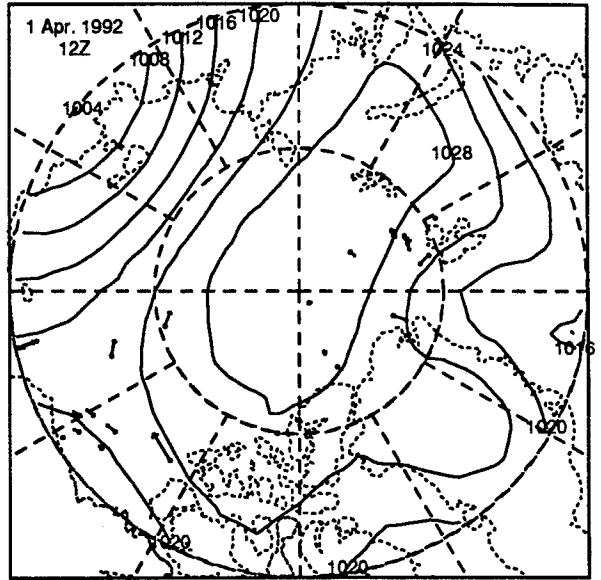
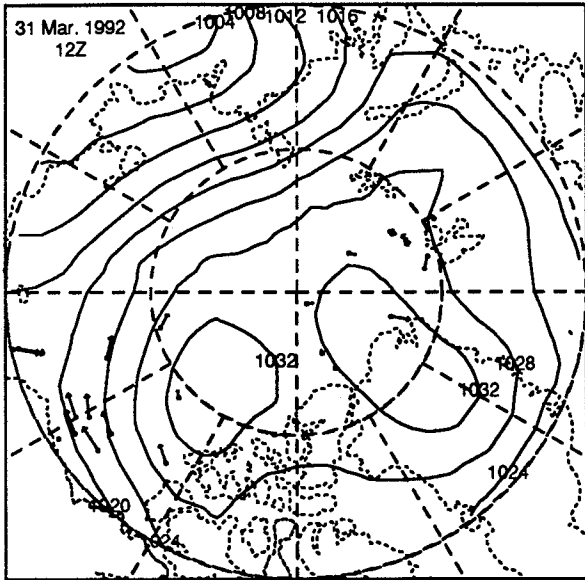


19 MAR 1992 - 24 MAR 1992

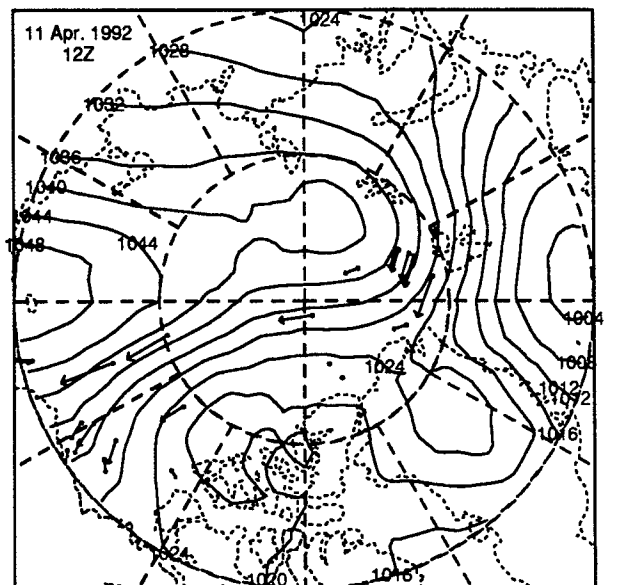
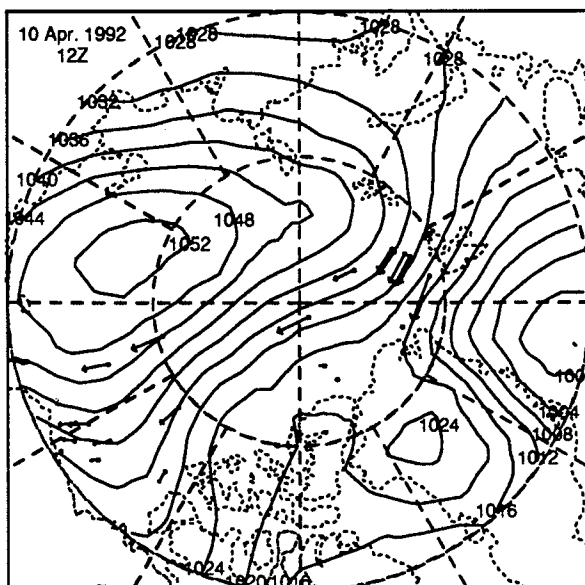
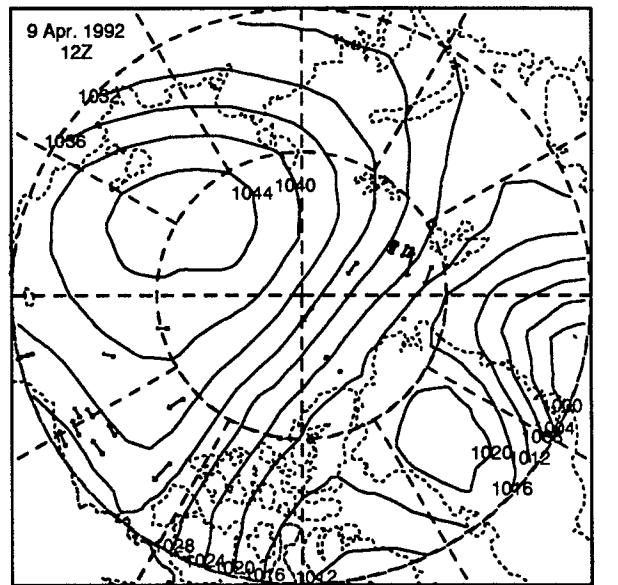
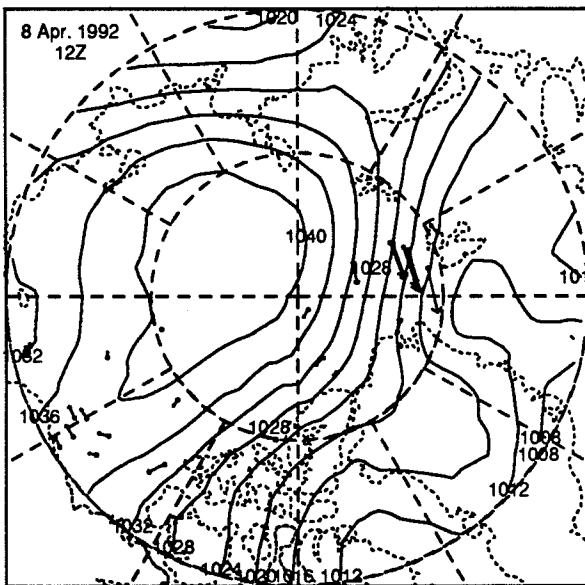
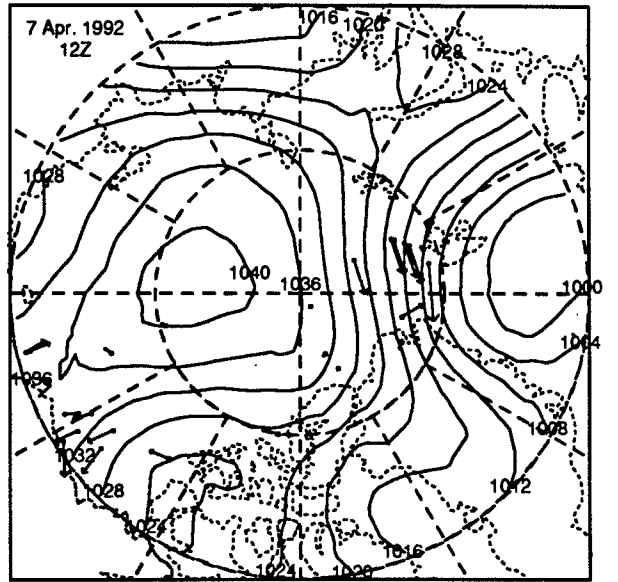
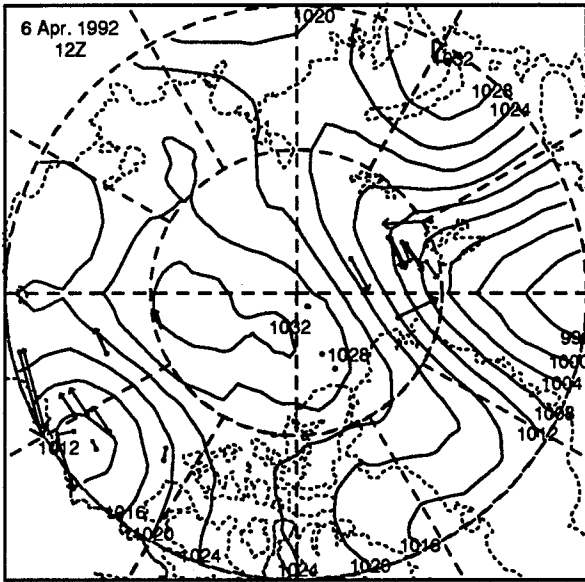


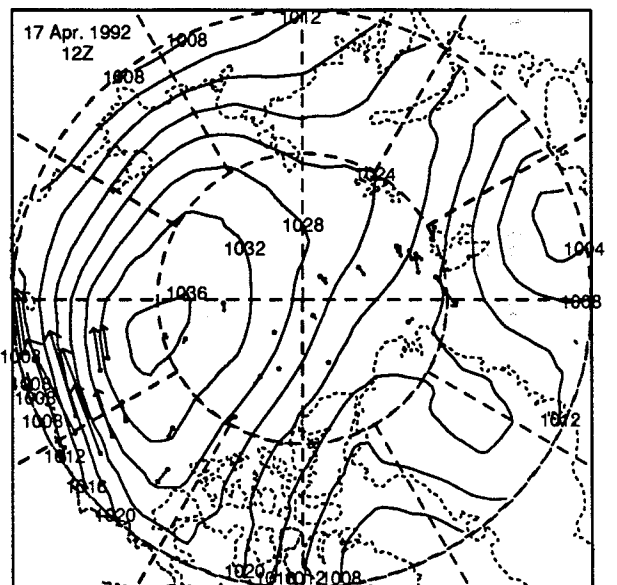
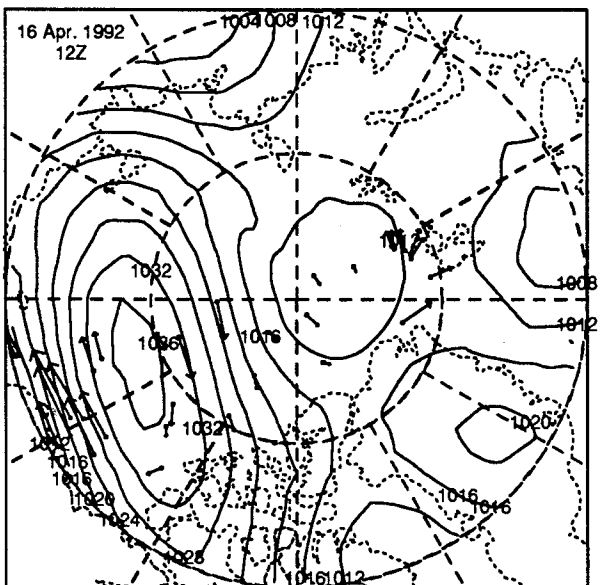
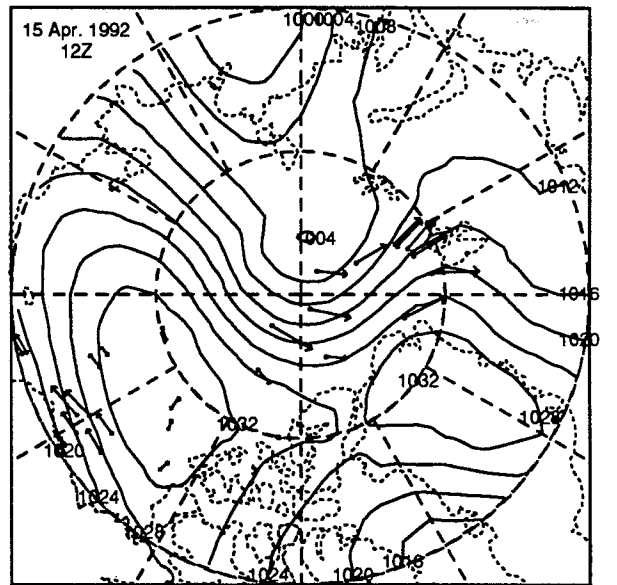
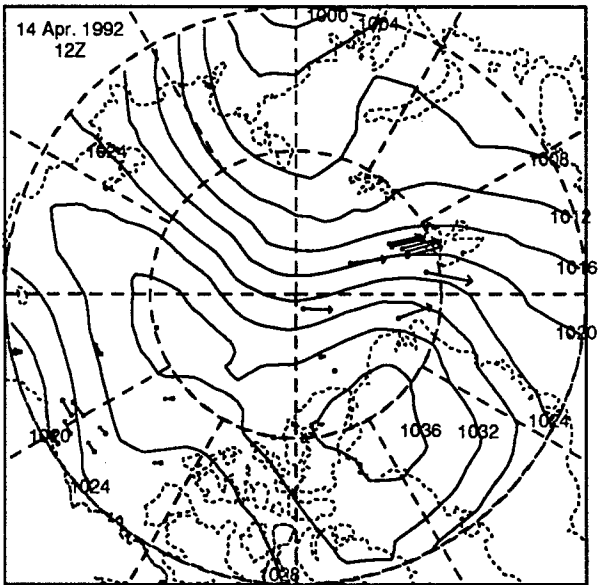
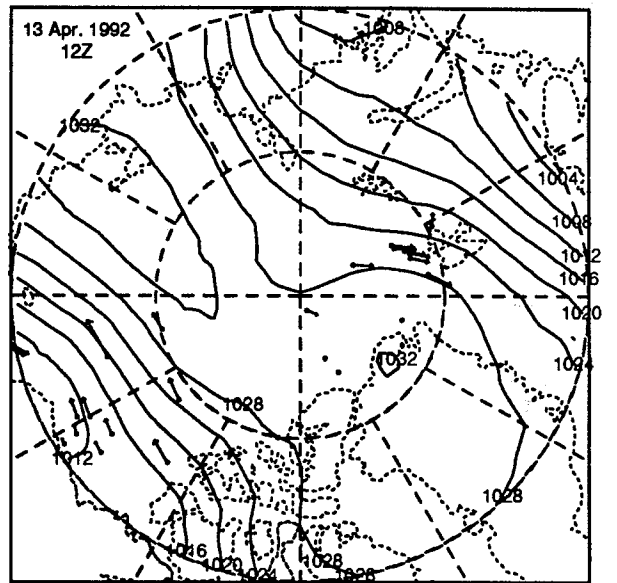
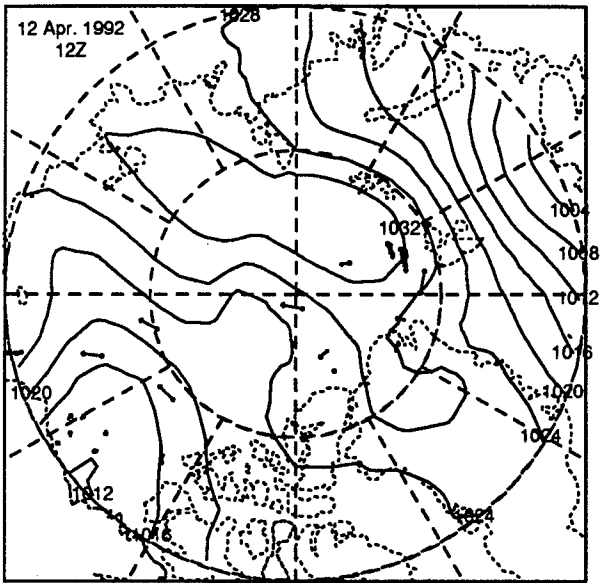
25 MAR 1992 - 30 MAR 1992



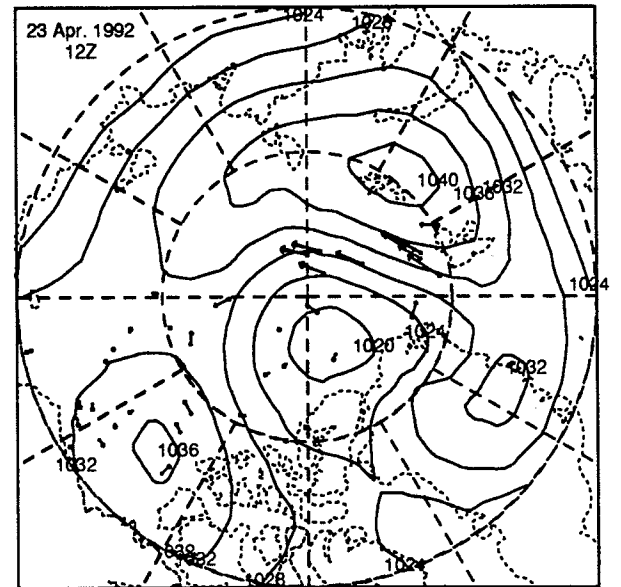
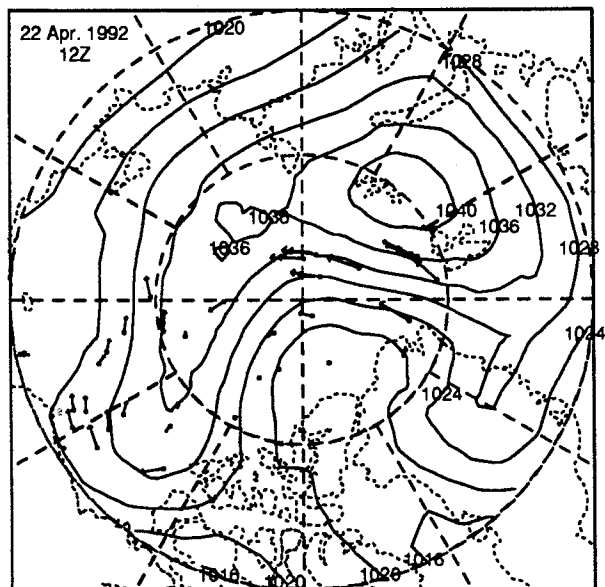
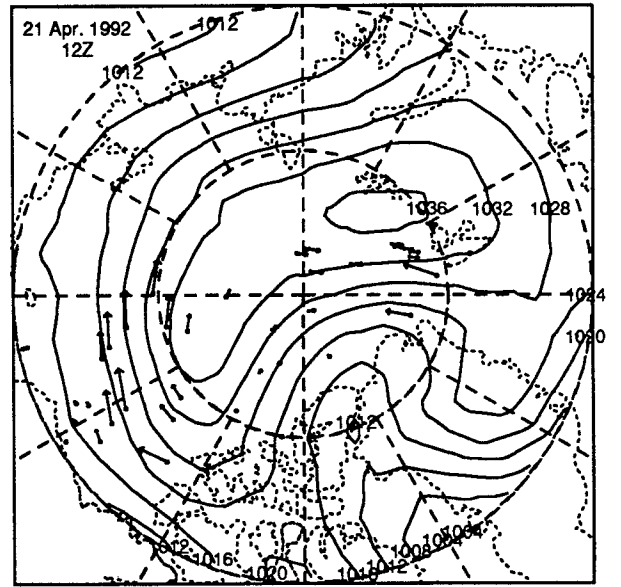
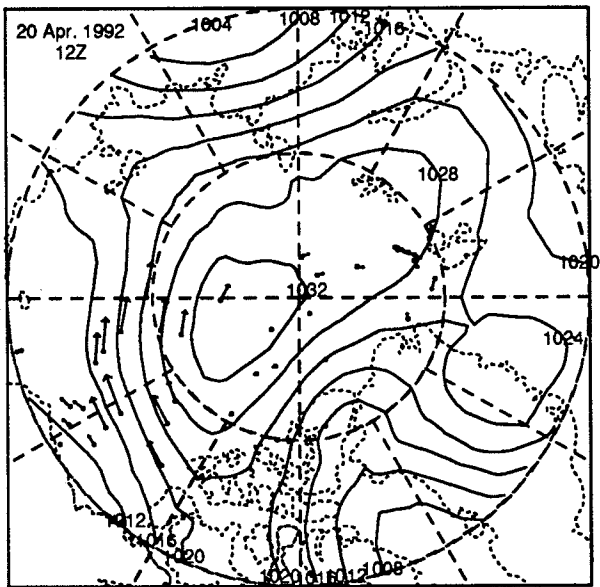
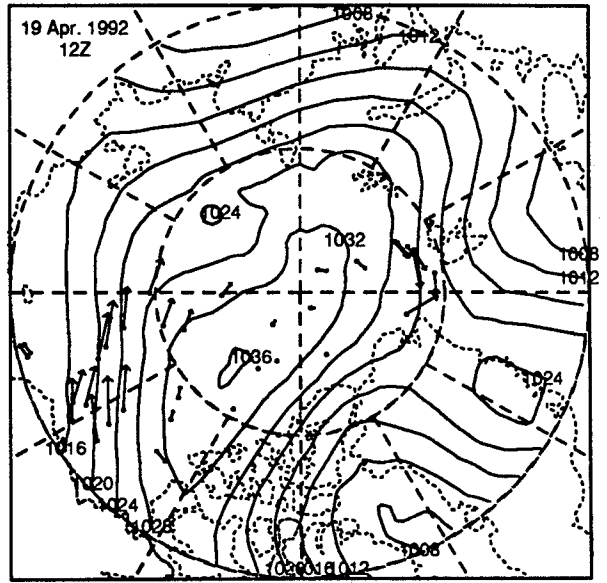
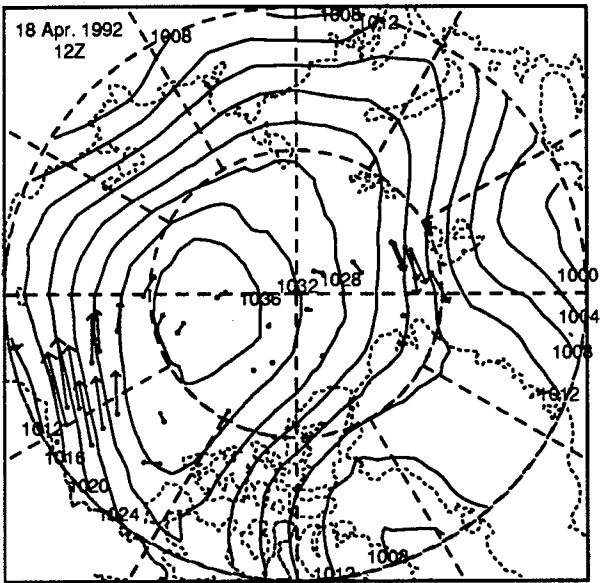


6 APR 1992 - 11 APR 1992

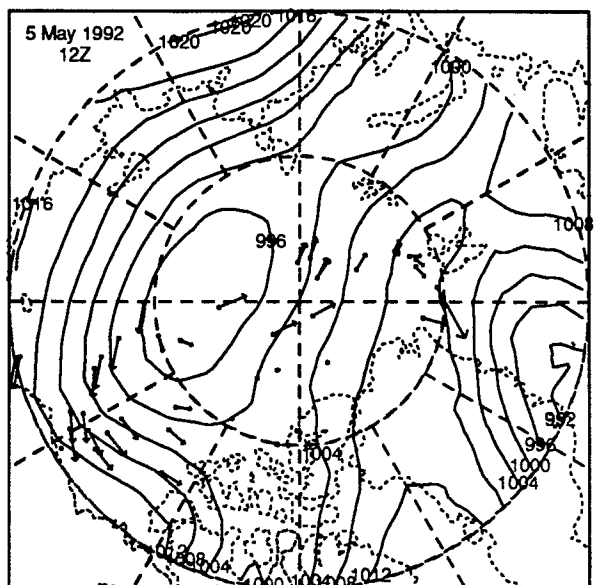
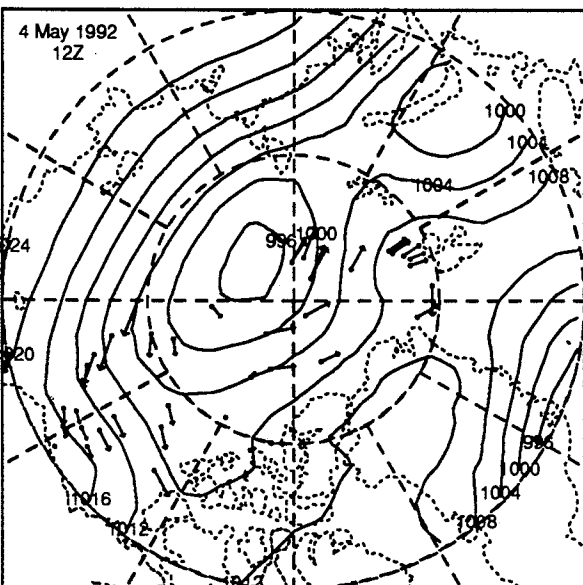
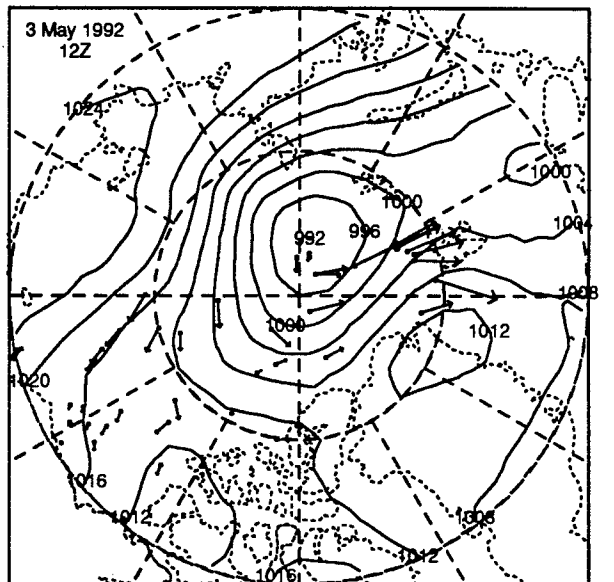
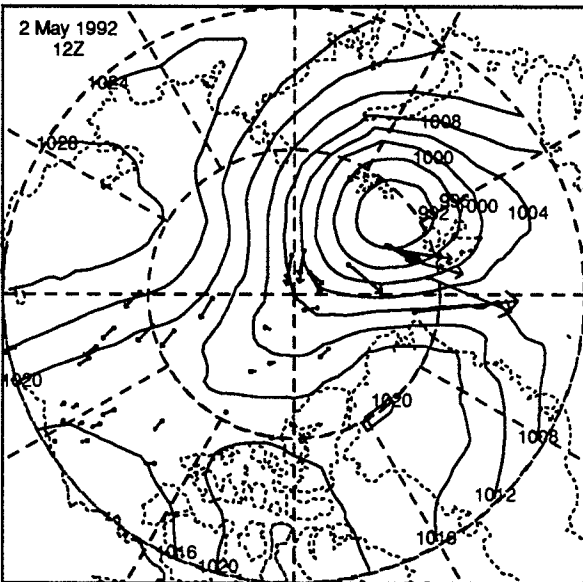
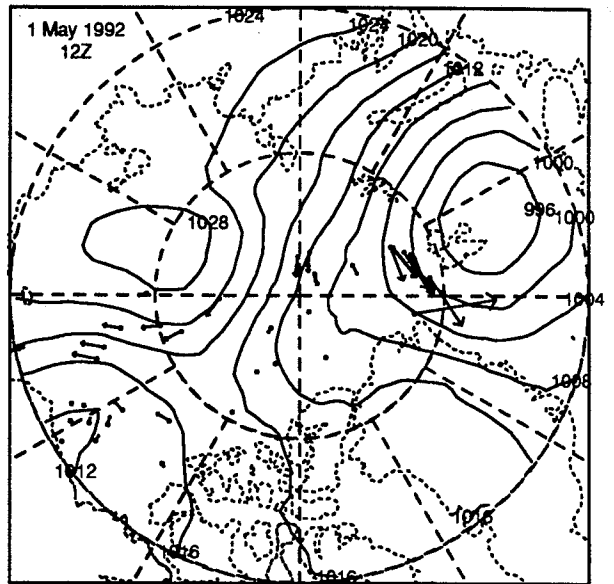
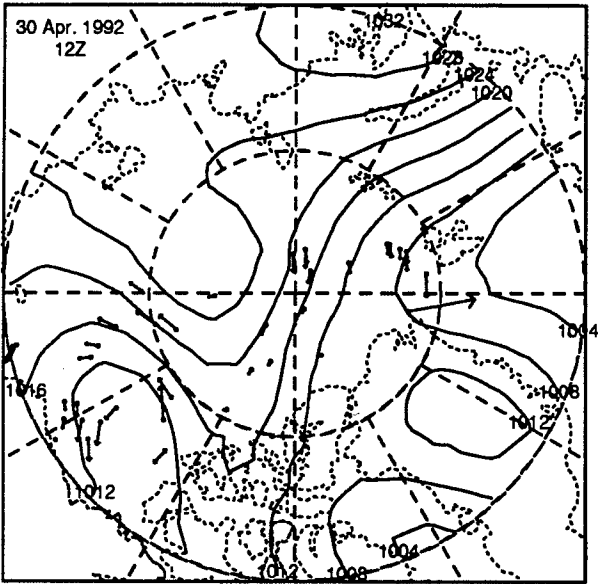




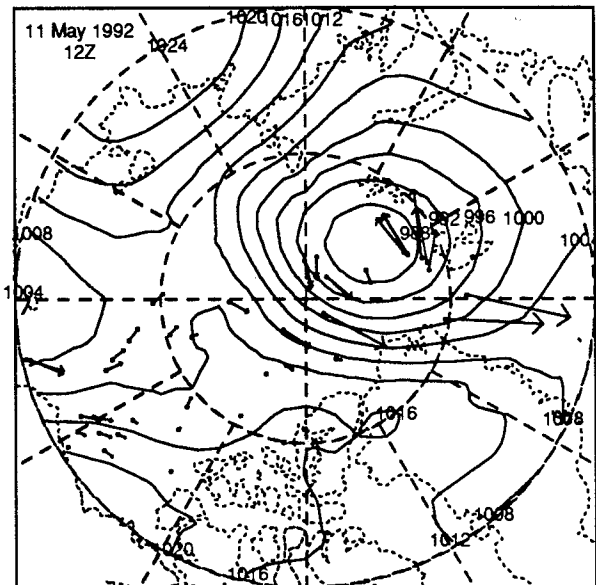
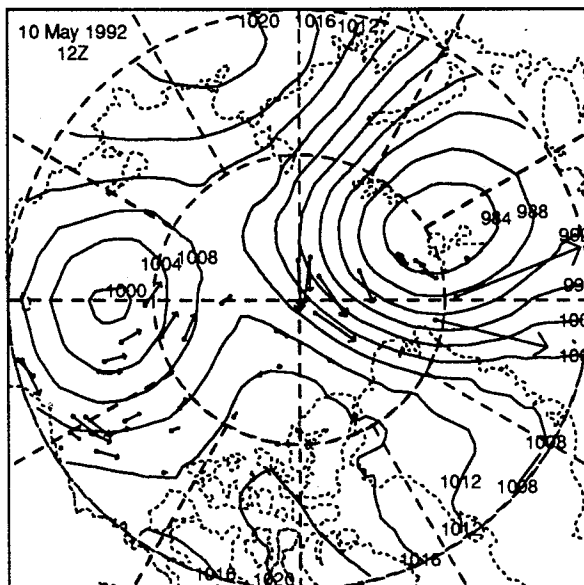
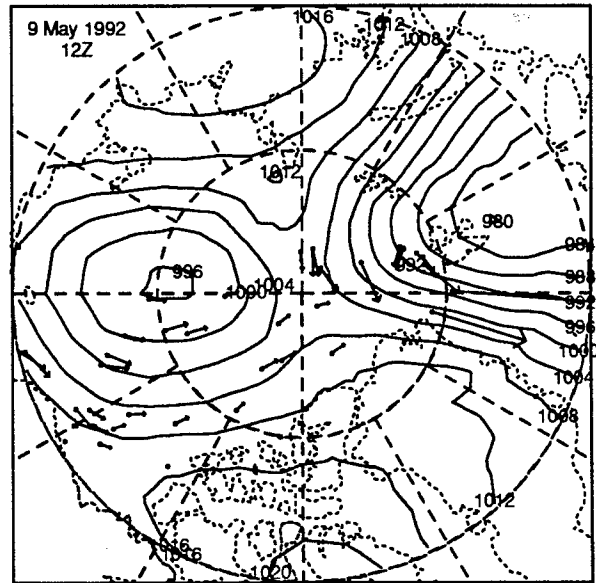
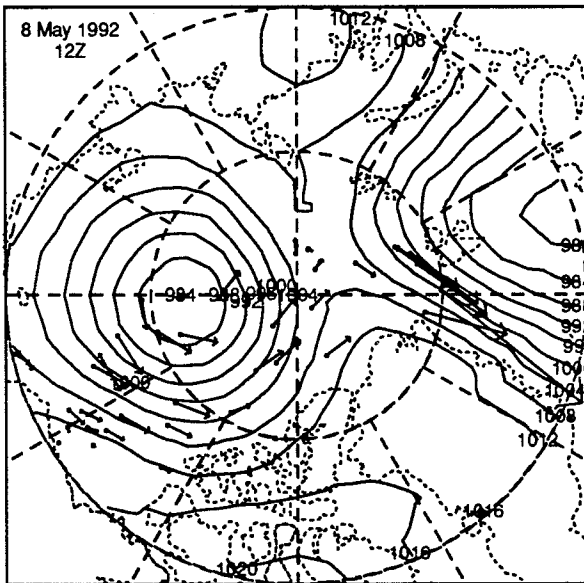
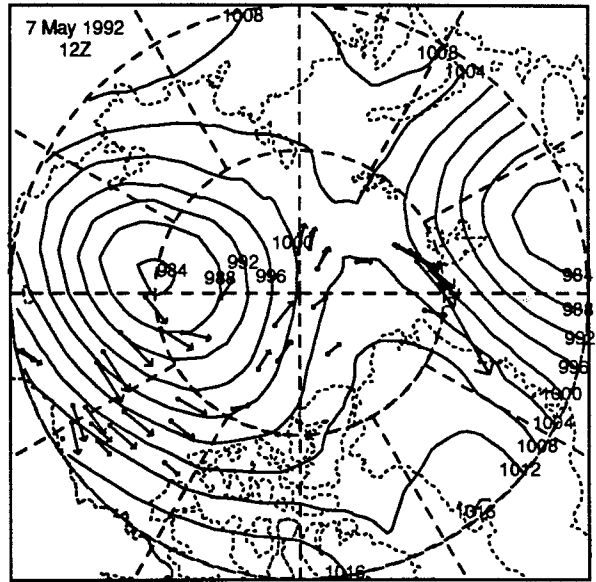
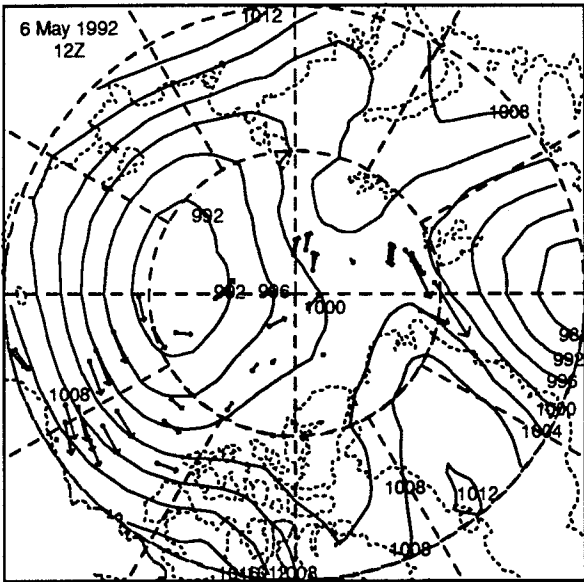
18 APR 1992 - 23 APR 1992



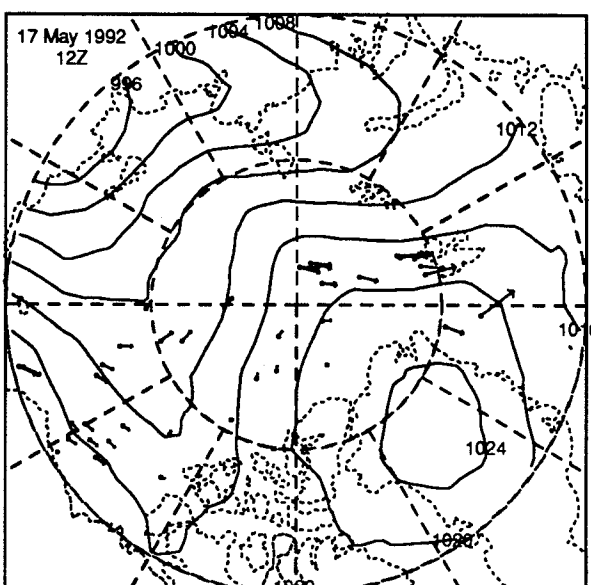
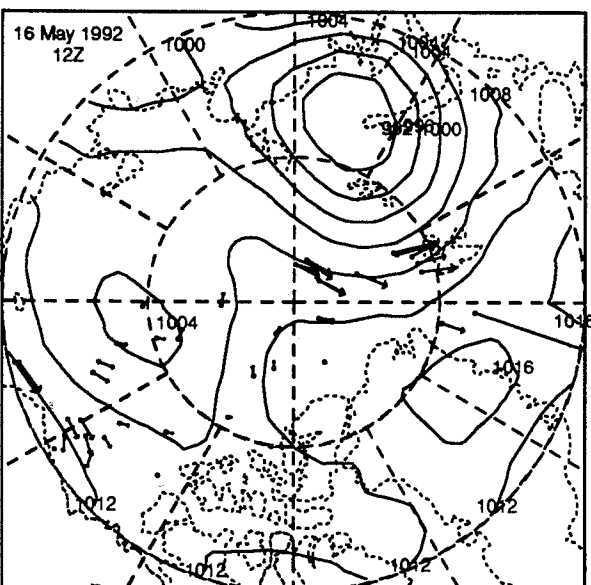
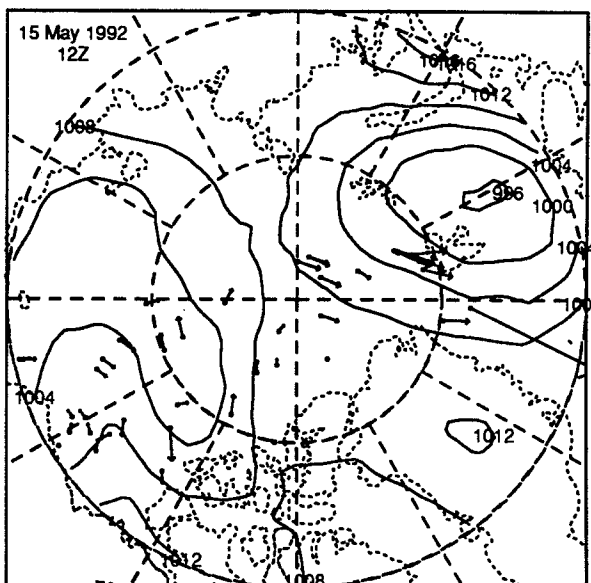
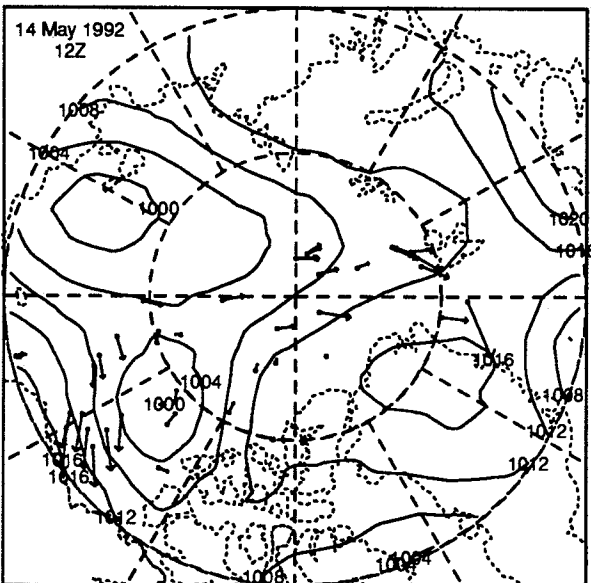
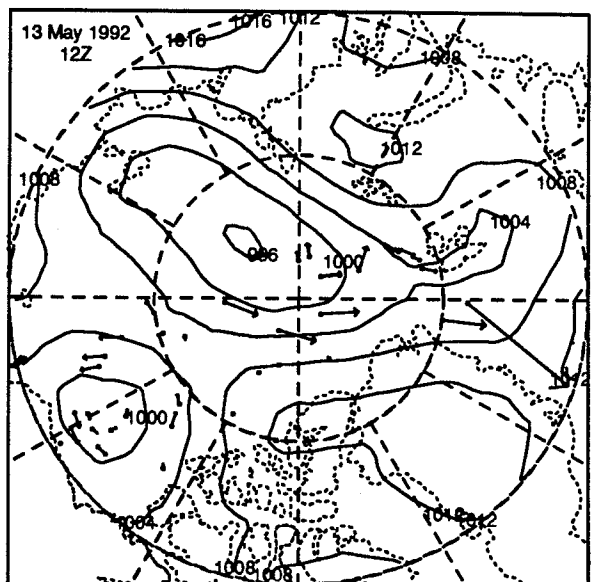
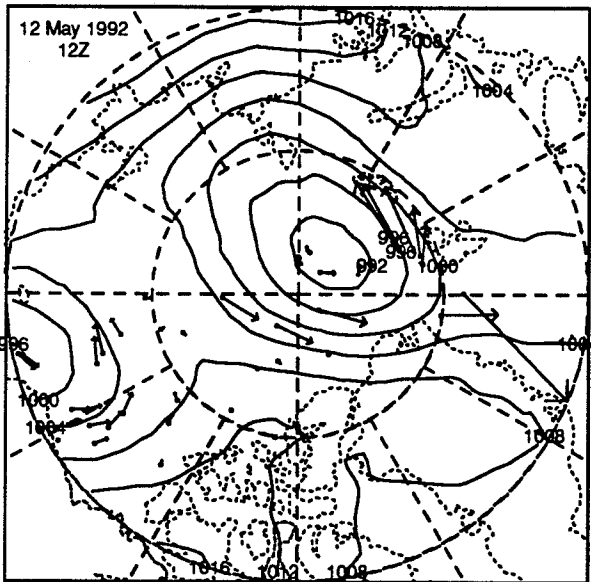
30 APR 1992 - 5 MAY 1992



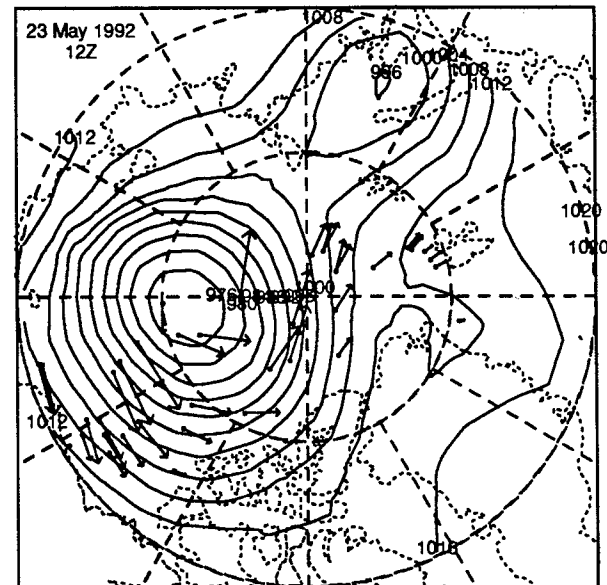
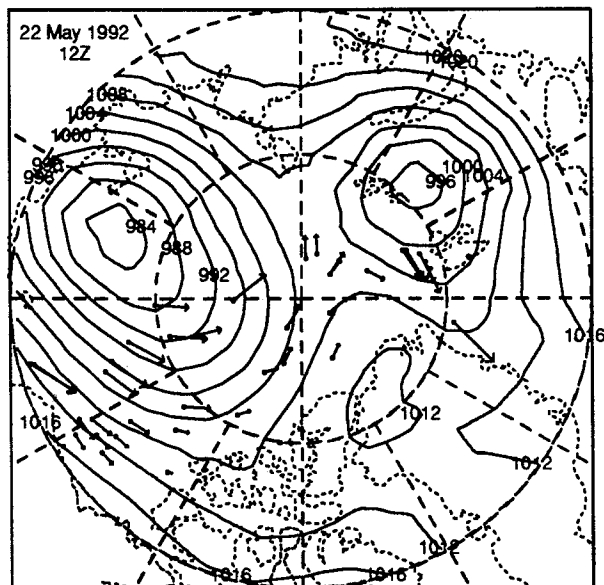
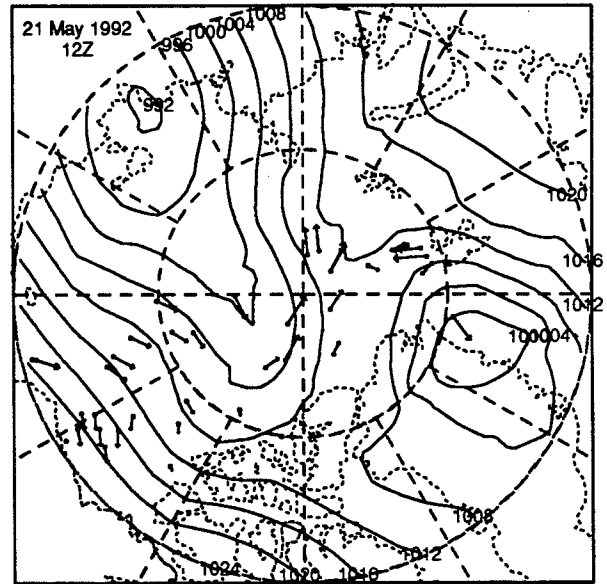
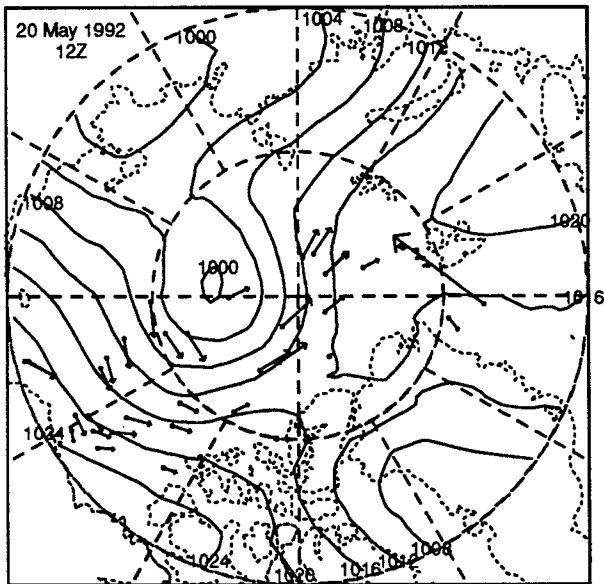
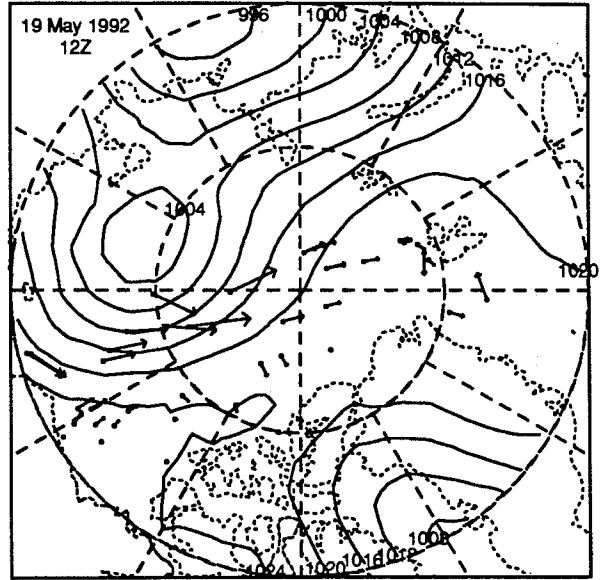
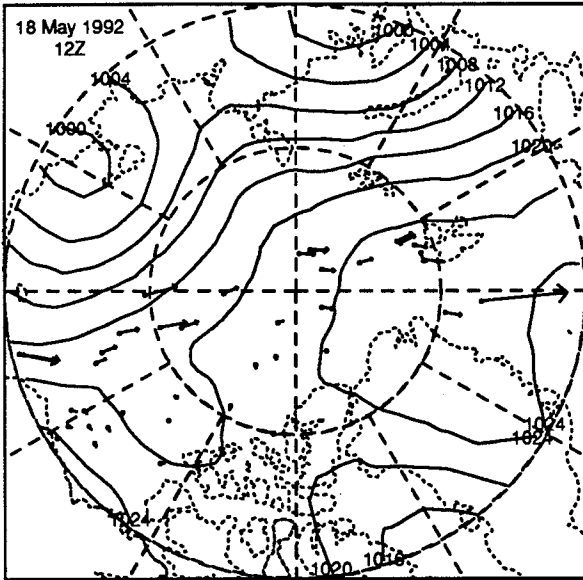
6 MAY 1992 - 11 MAY 1992



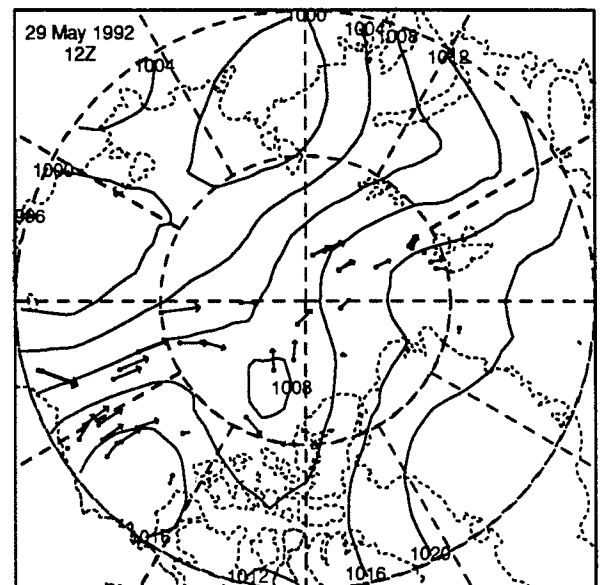
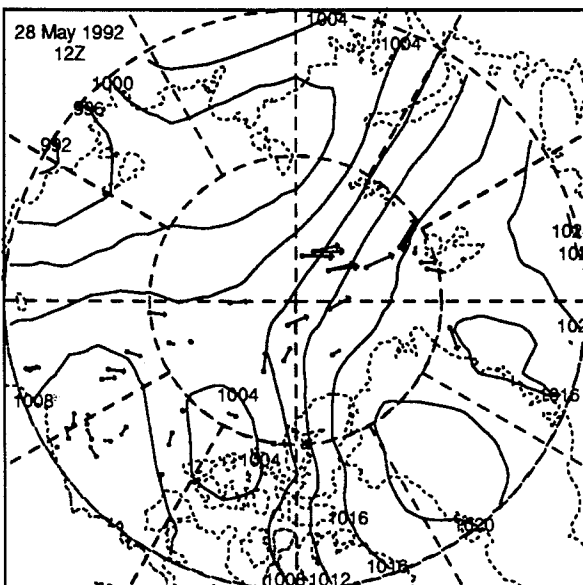
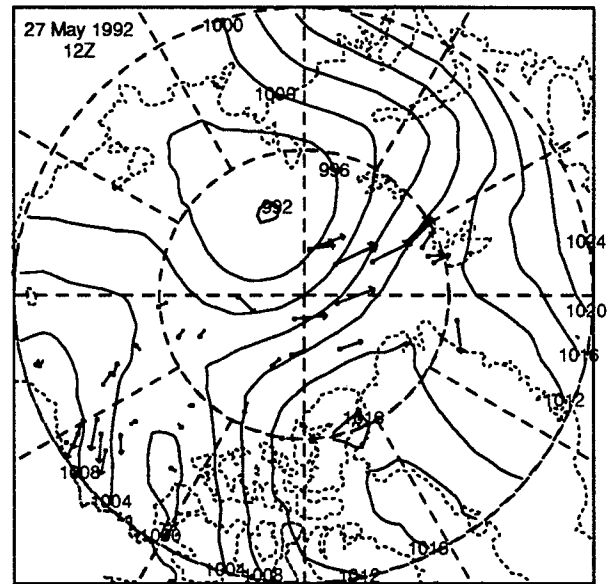
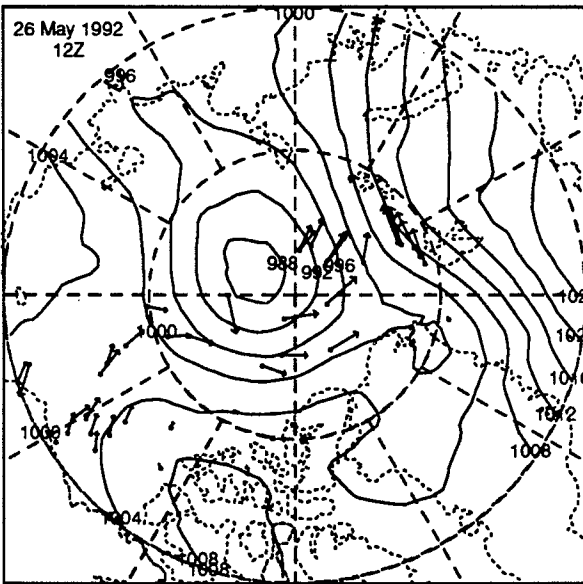
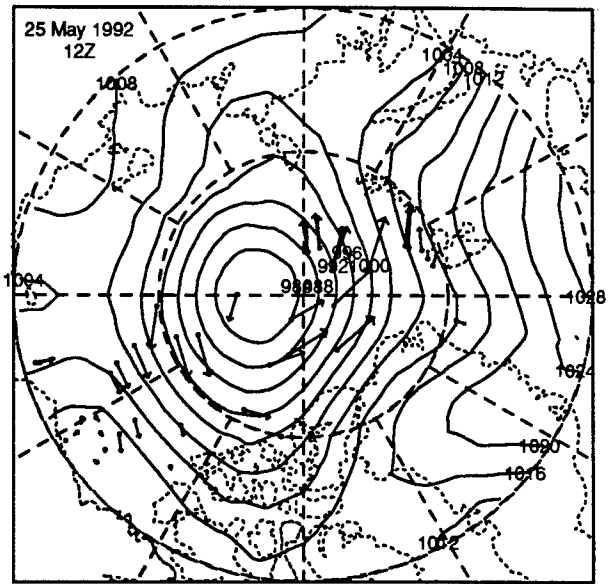
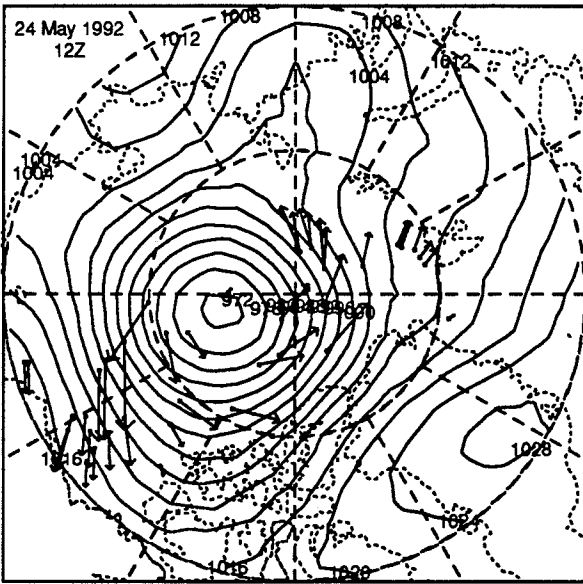
12 MAY 1992 - 17 MAY 1992



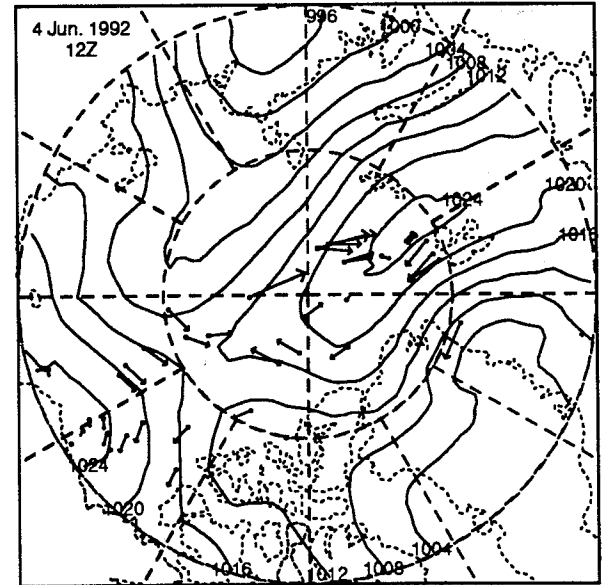
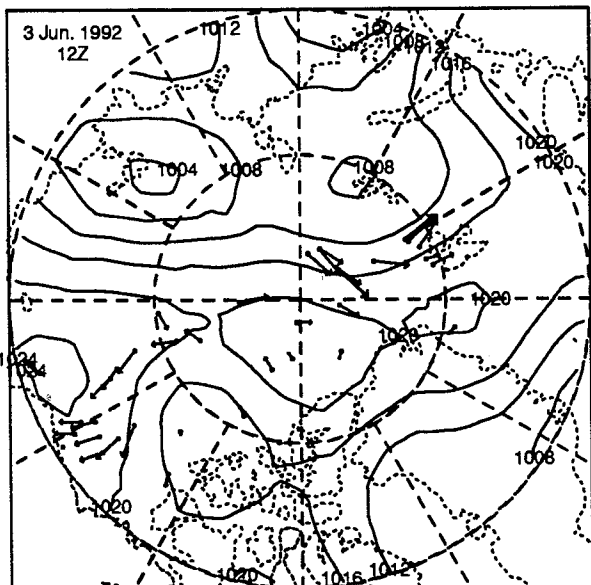
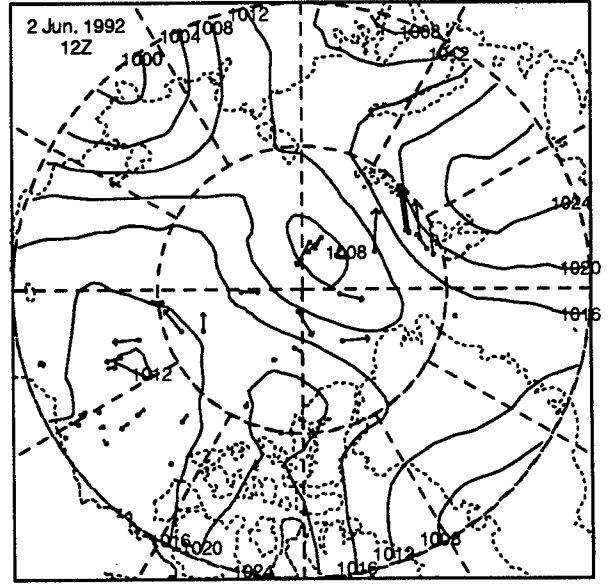
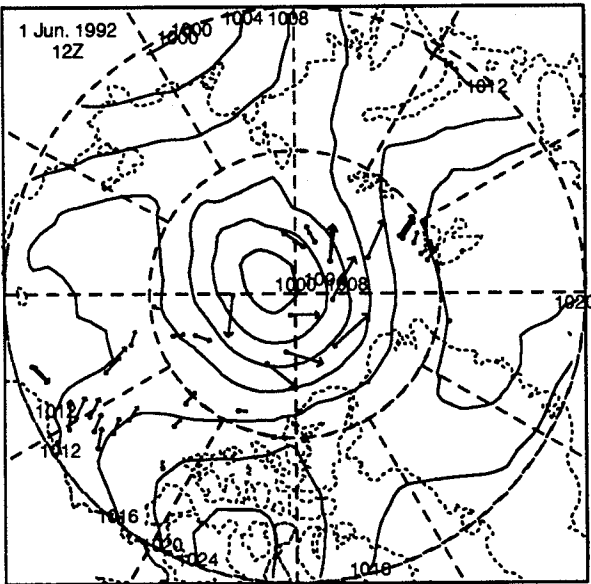
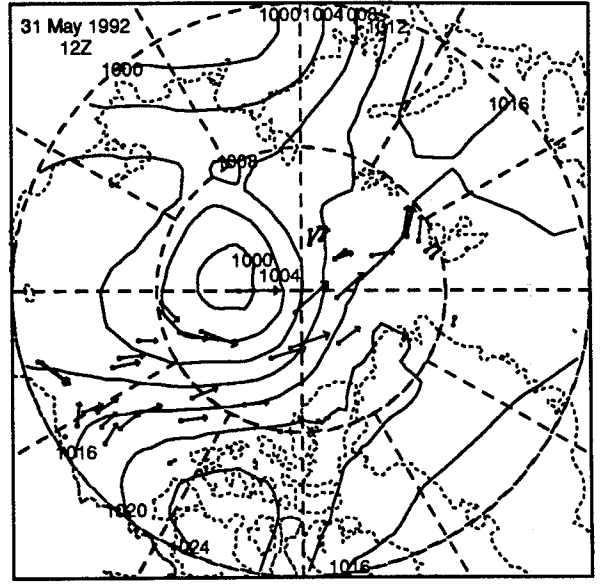
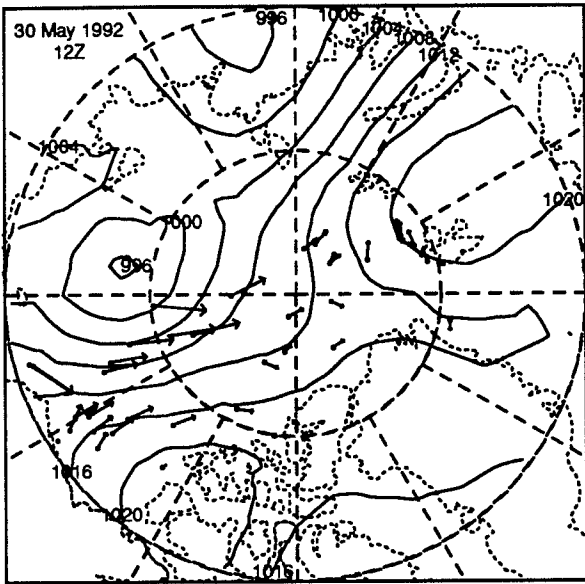
18 MAY 1992 - 23 MAY 1992



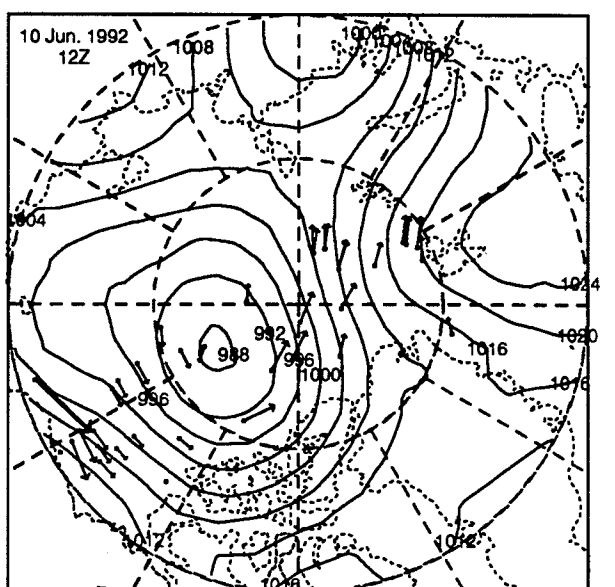
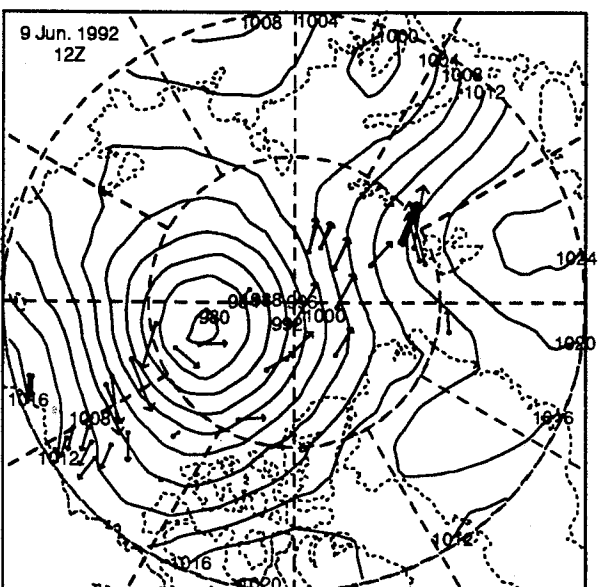
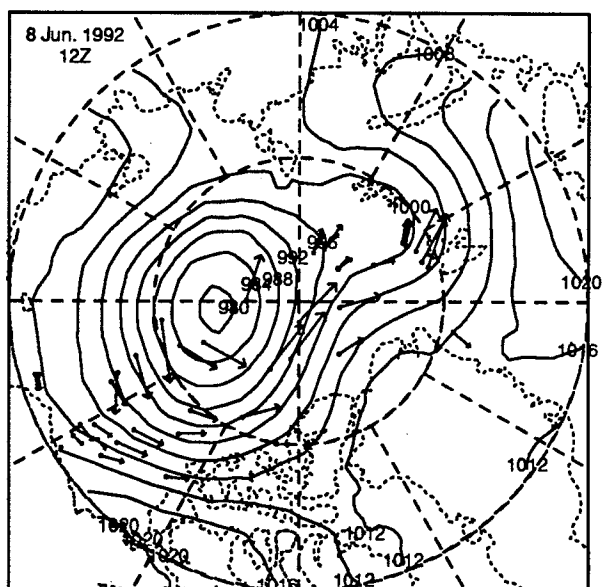
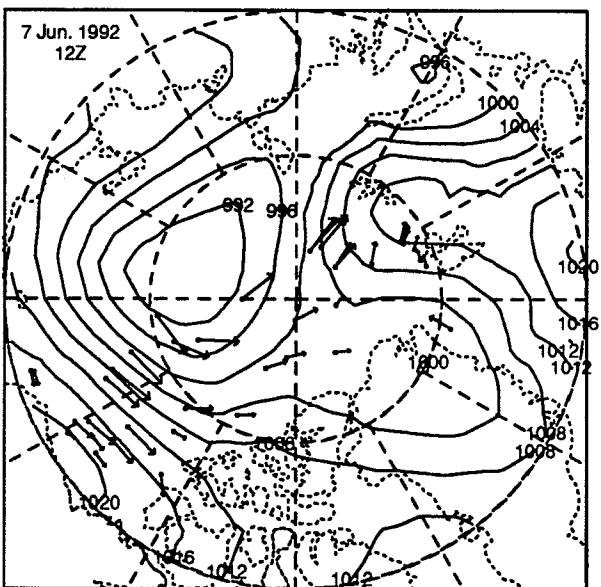
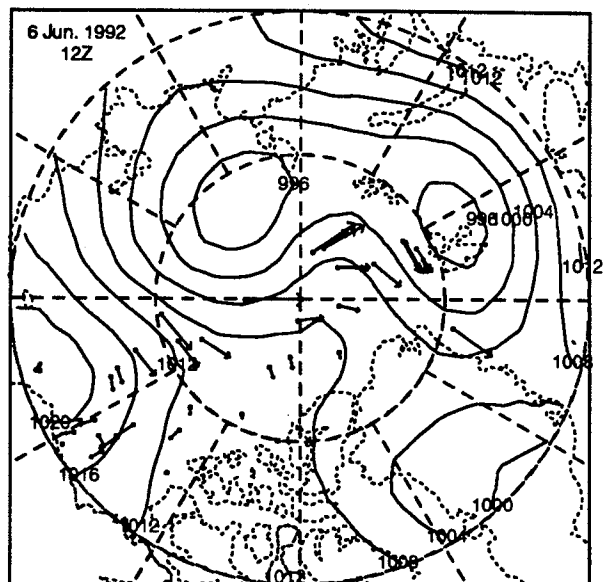
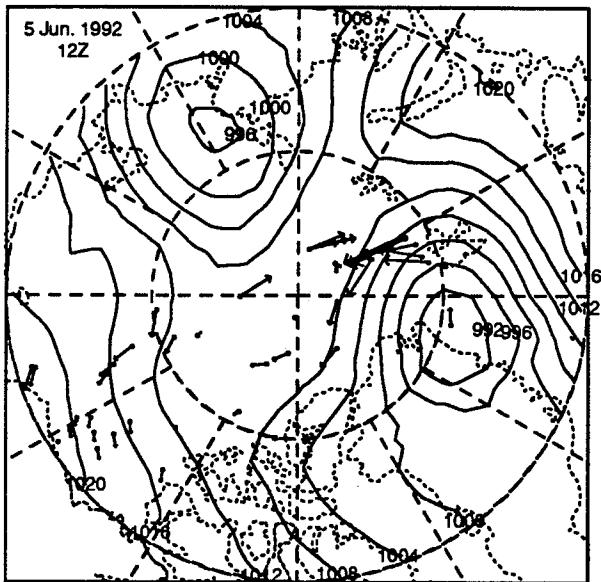
24 MAY 1992 - 29 MAY 1992



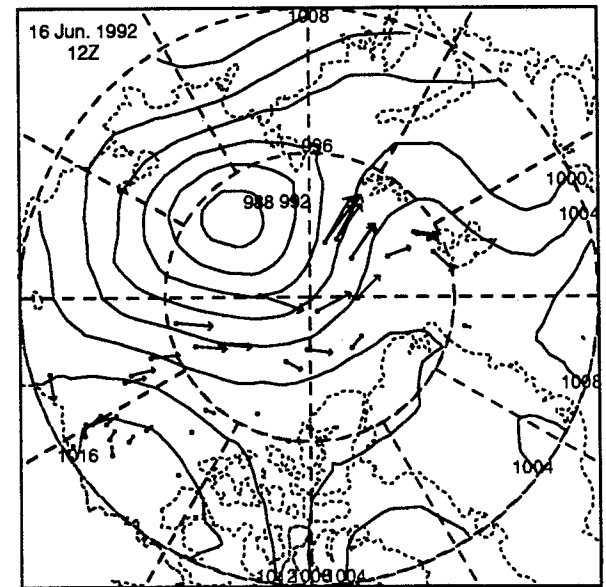
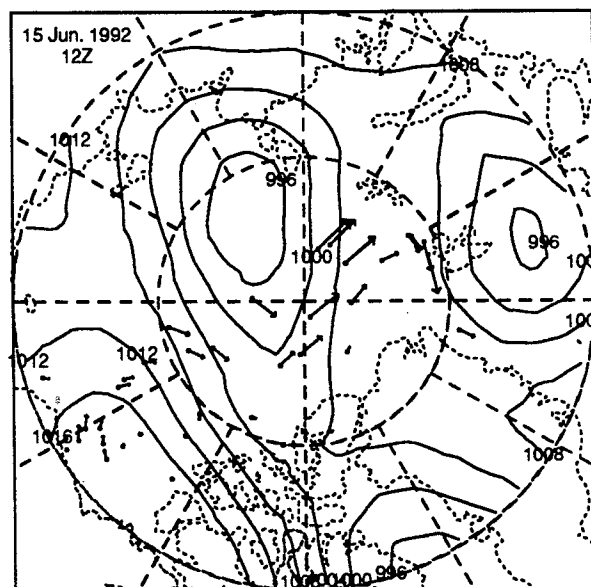
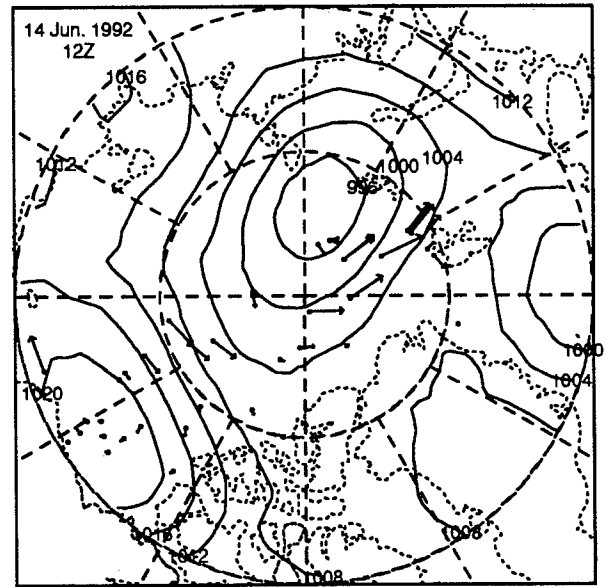
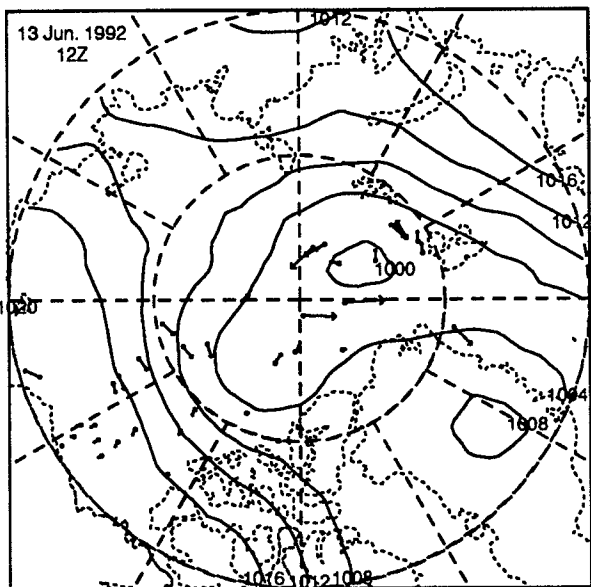
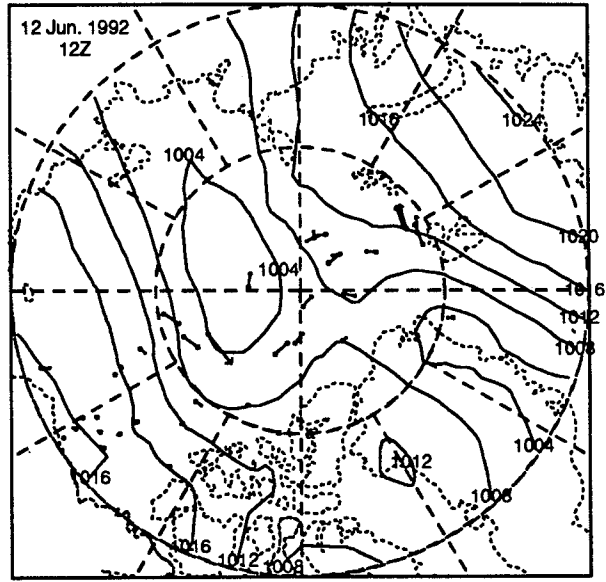
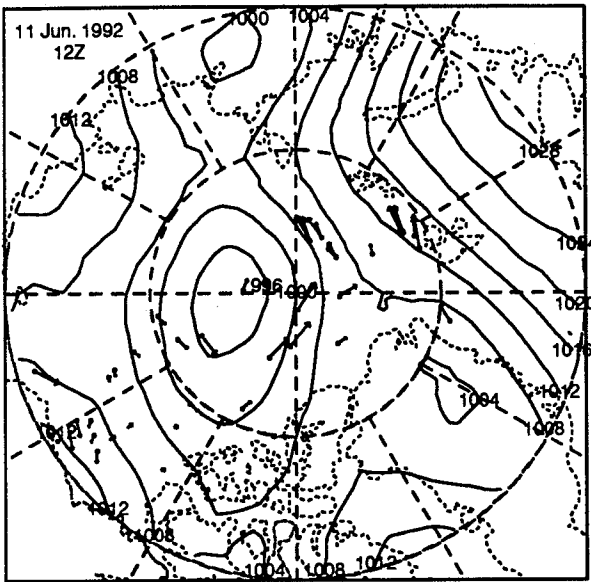
30 MAY 1992 - 4 JUN 1992



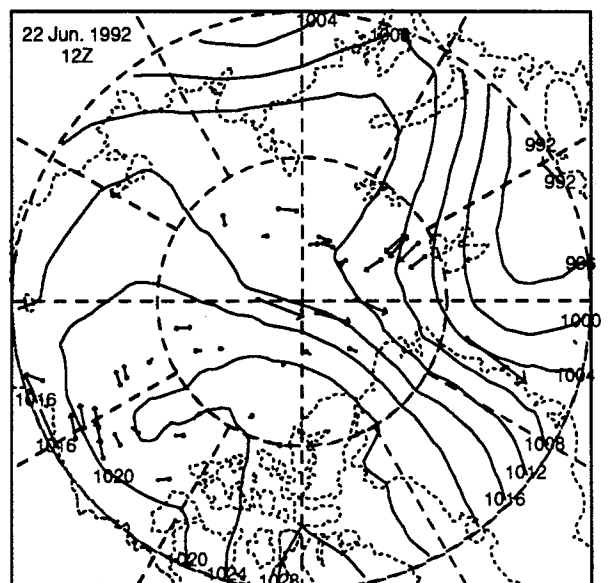
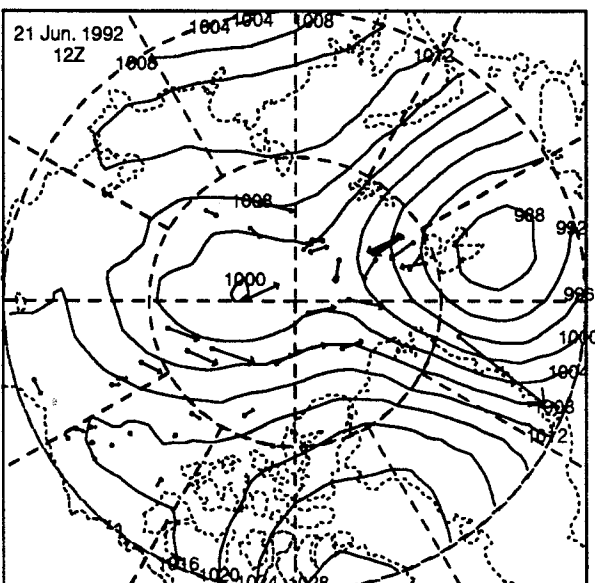
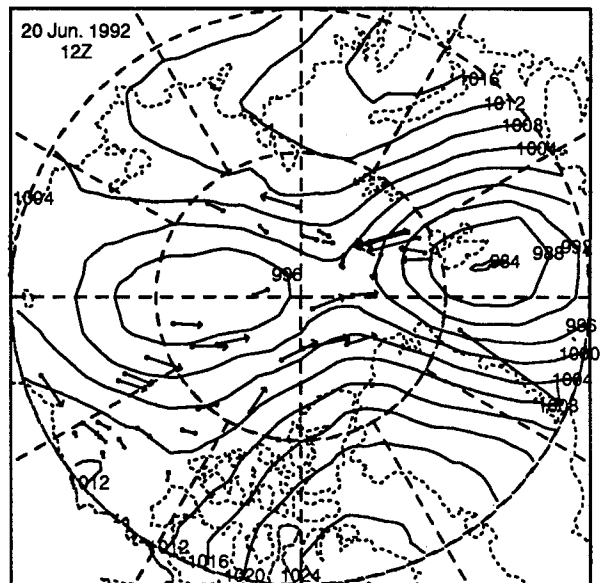
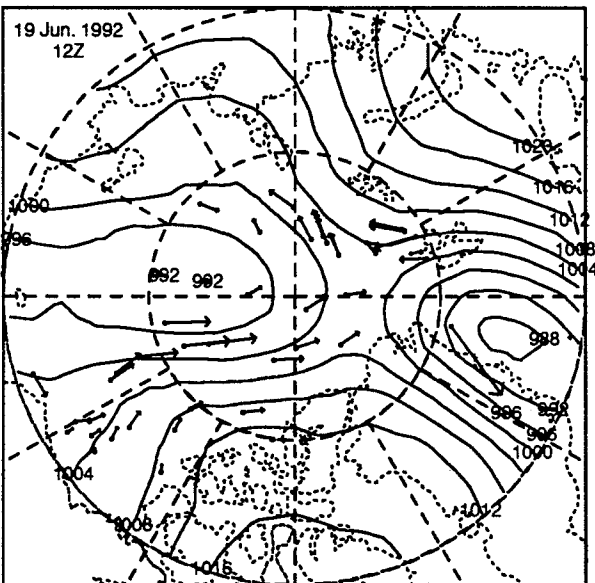
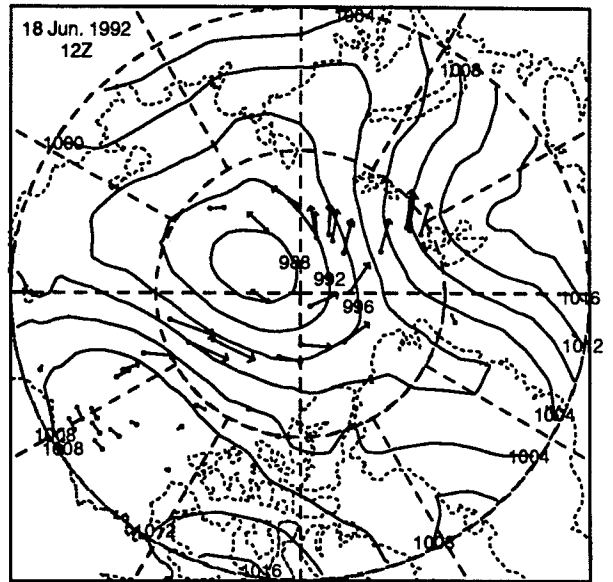
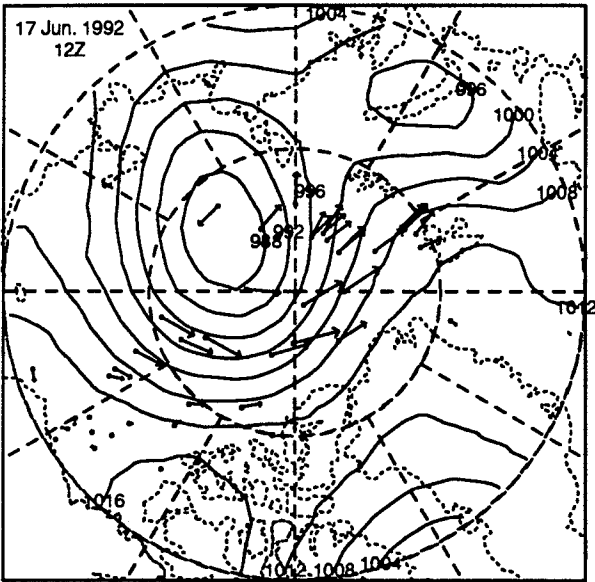
5 JUN 1992 - 10 JUN 1992



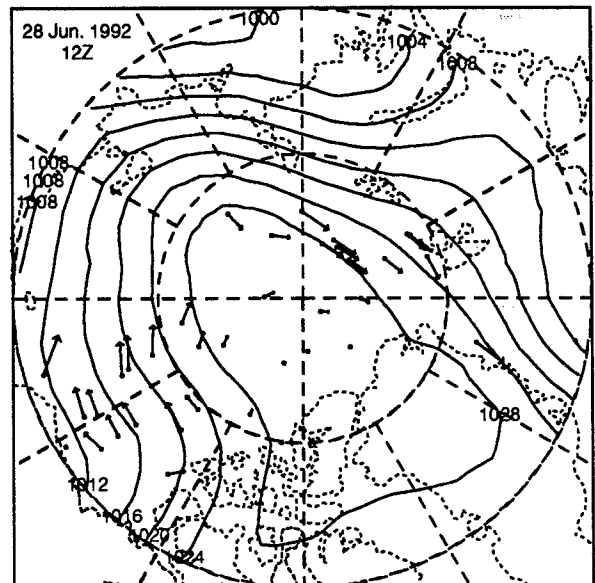
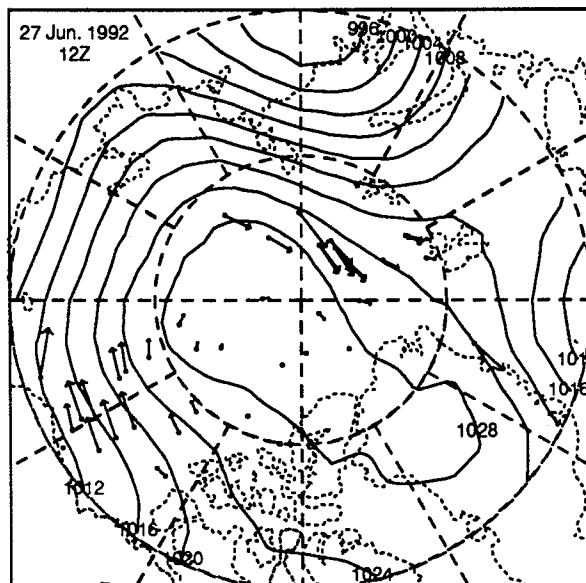
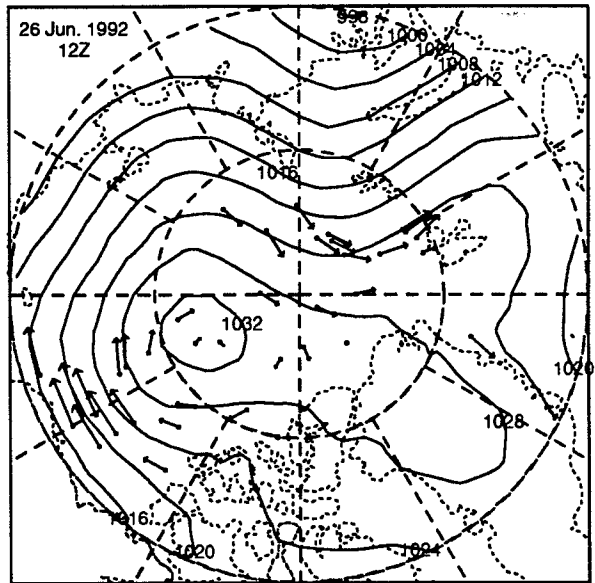
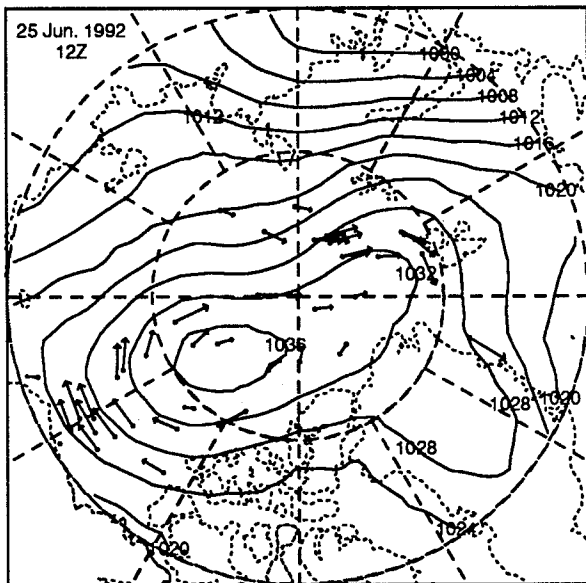
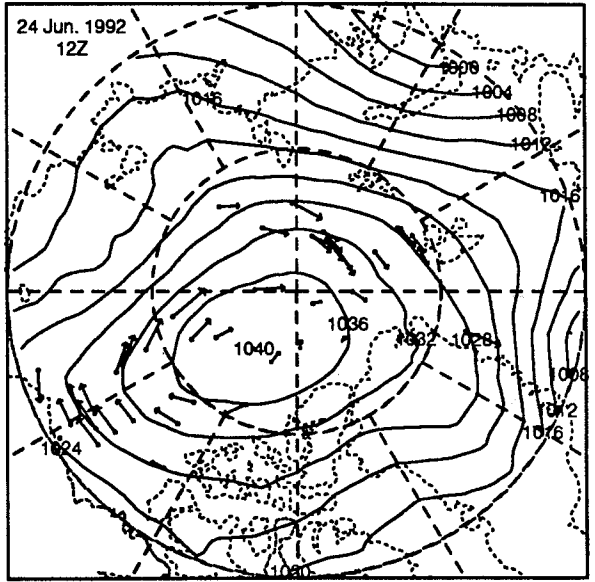
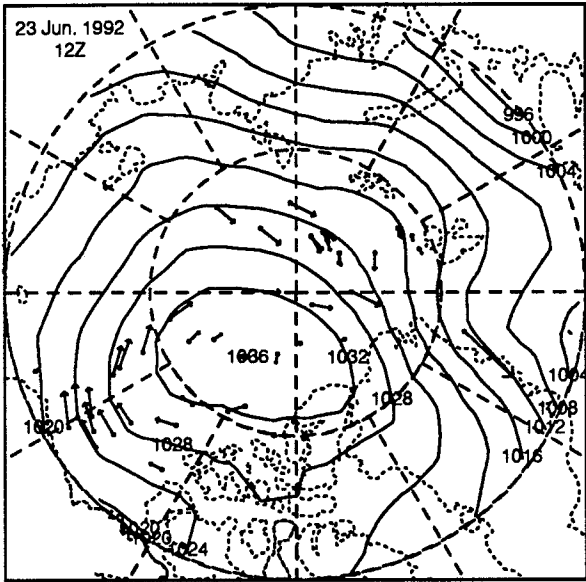
11 JUN 1992 - 16 JUN 1992



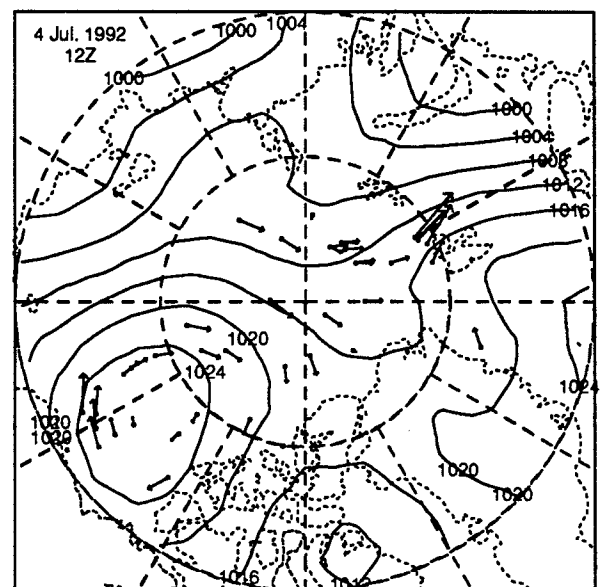
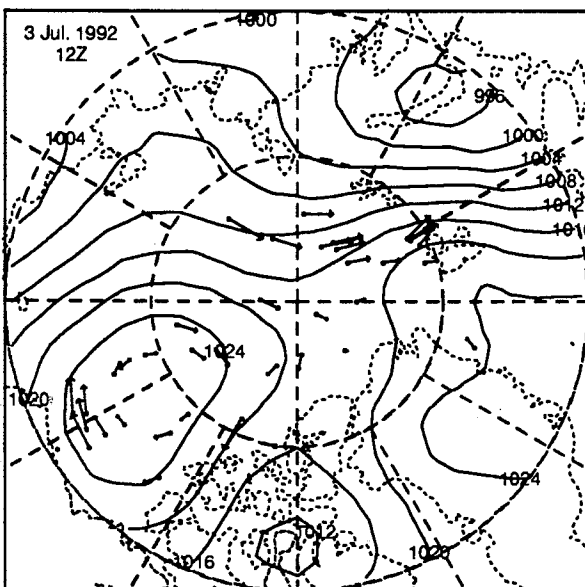
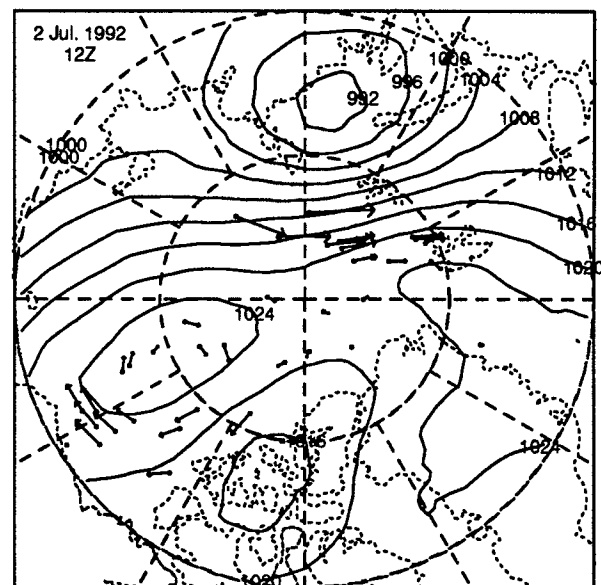
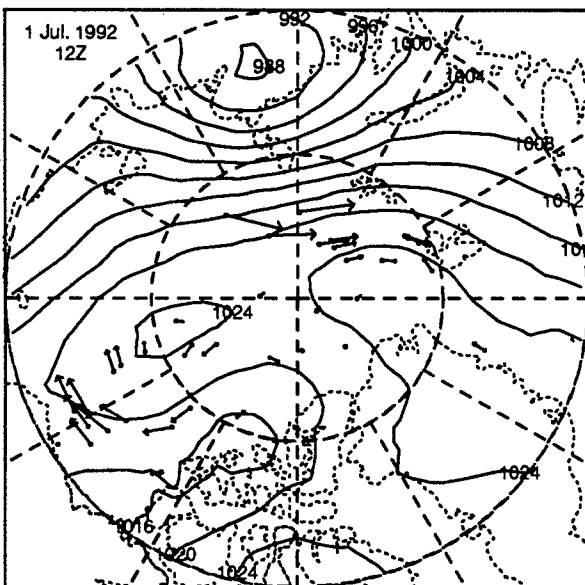
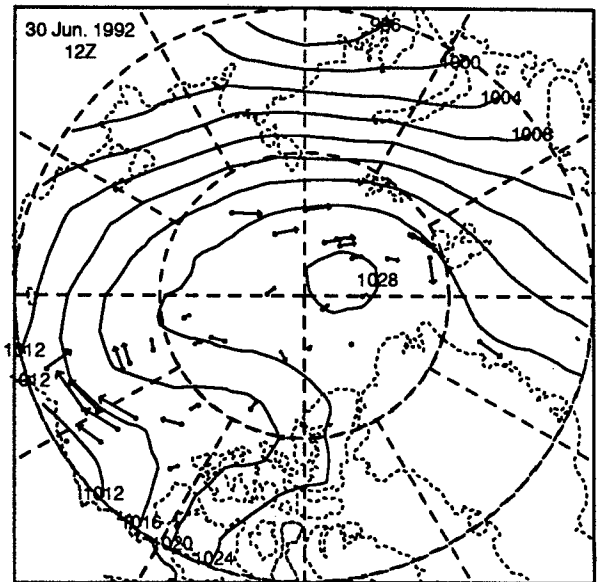
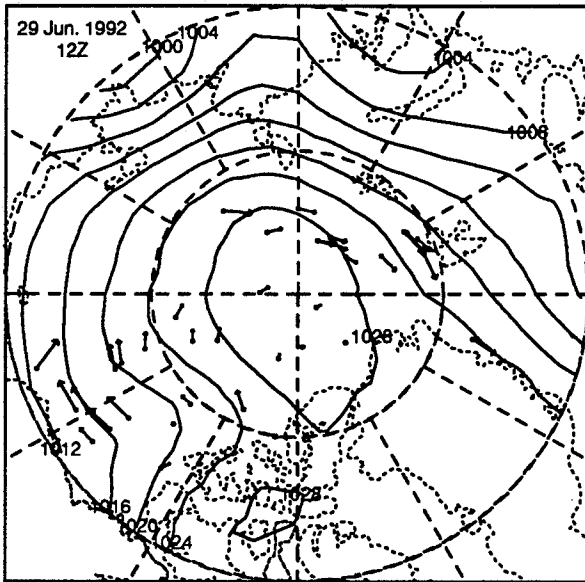
17 JUN 1992 - 22 JUN 1992



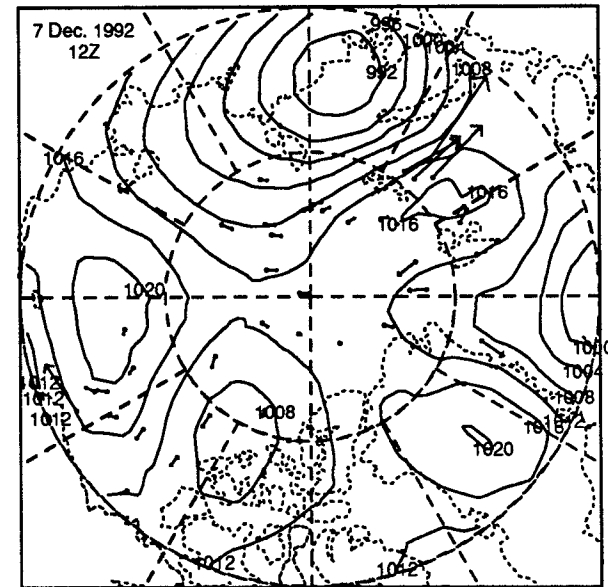
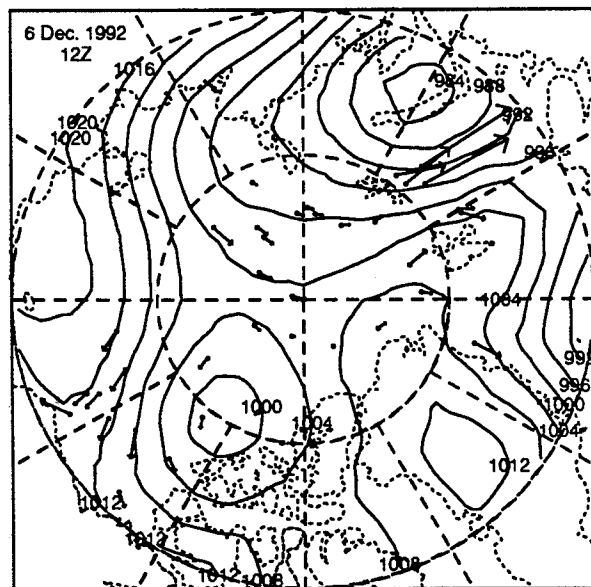
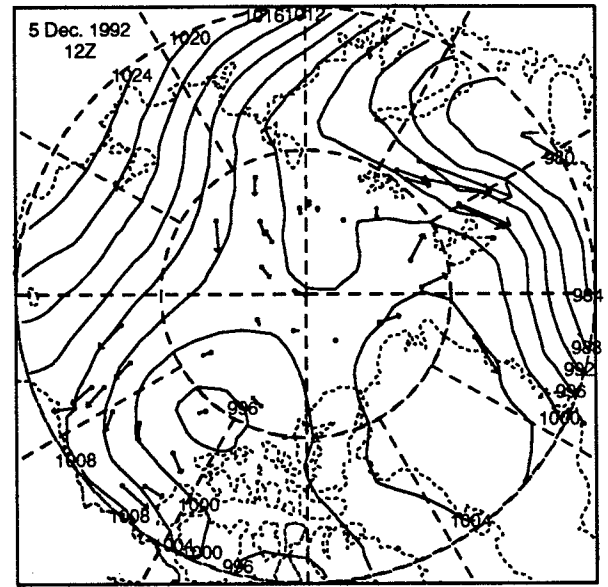
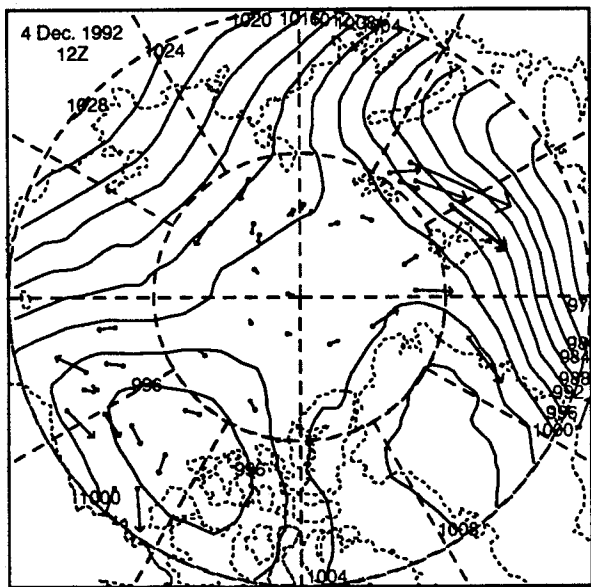
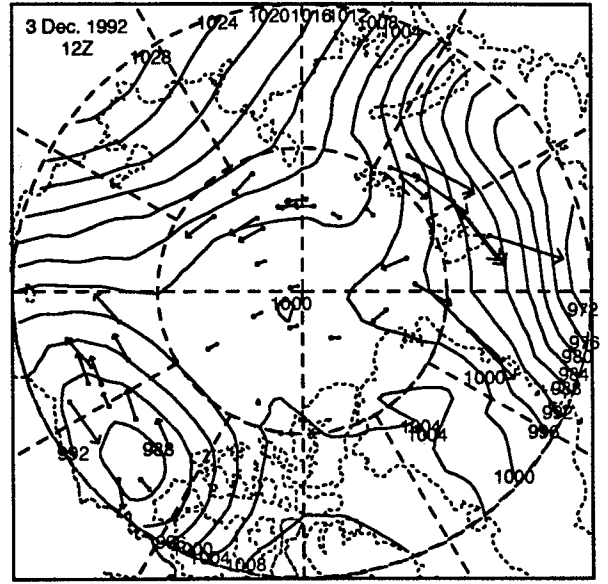
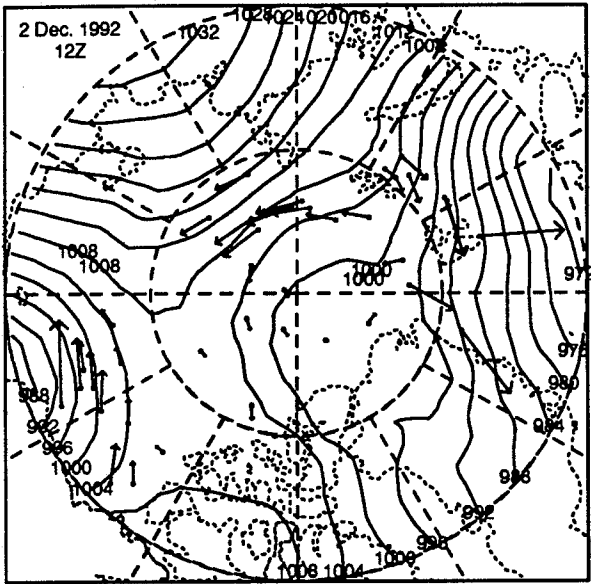
23 JUN 1992 - 28 JUN 1992



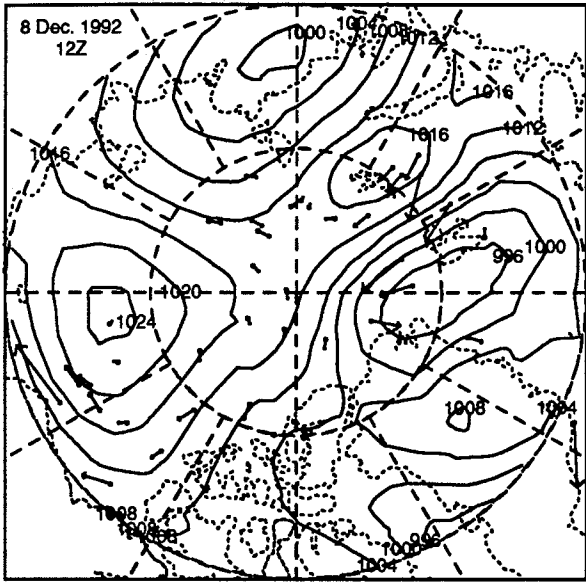
29 JUN 1992 - 4 JUL 1992



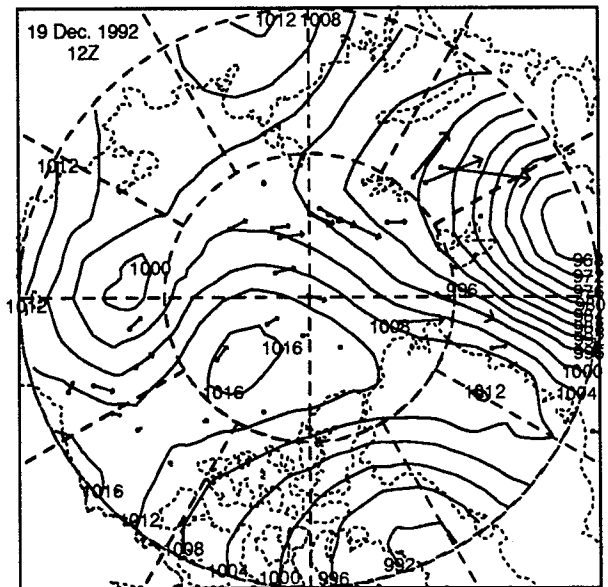
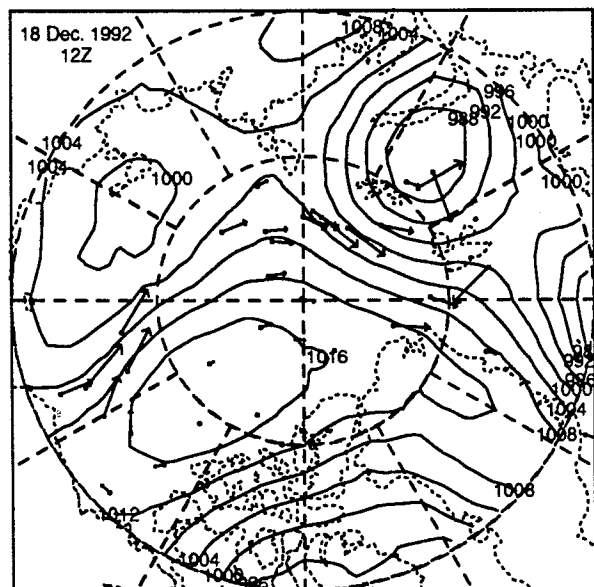
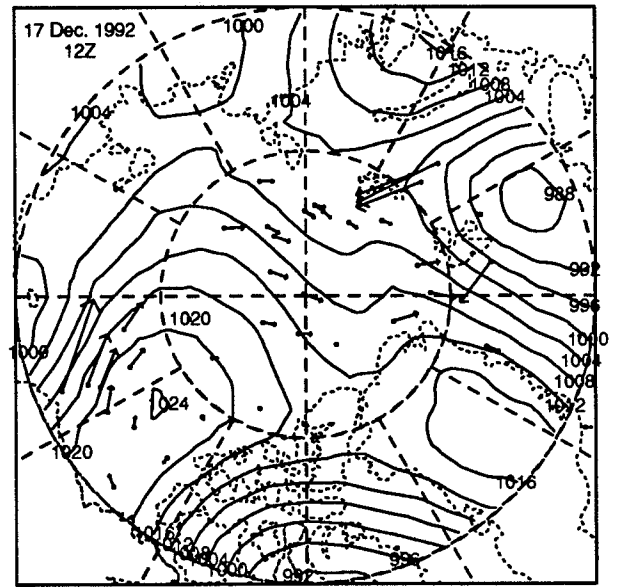
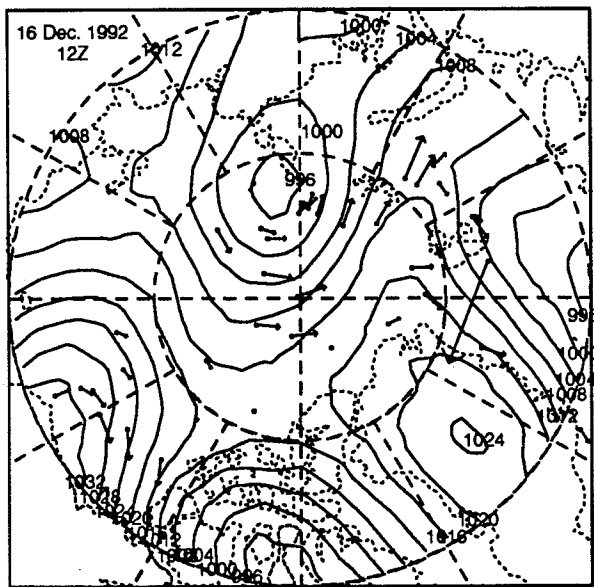
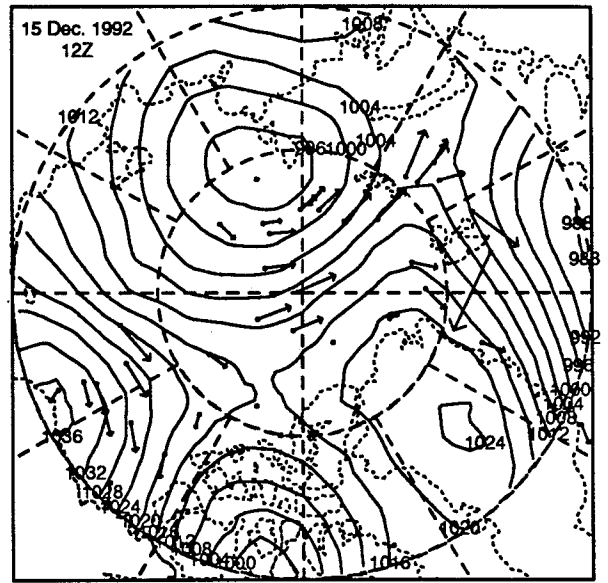
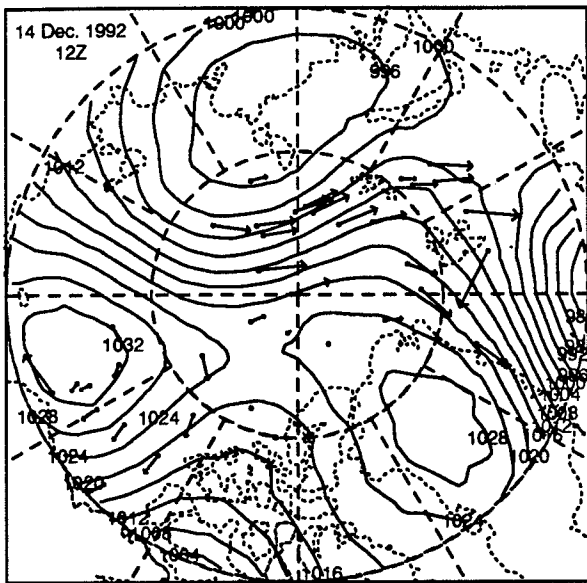
2 DEC 1992 - 7 DEC 1992



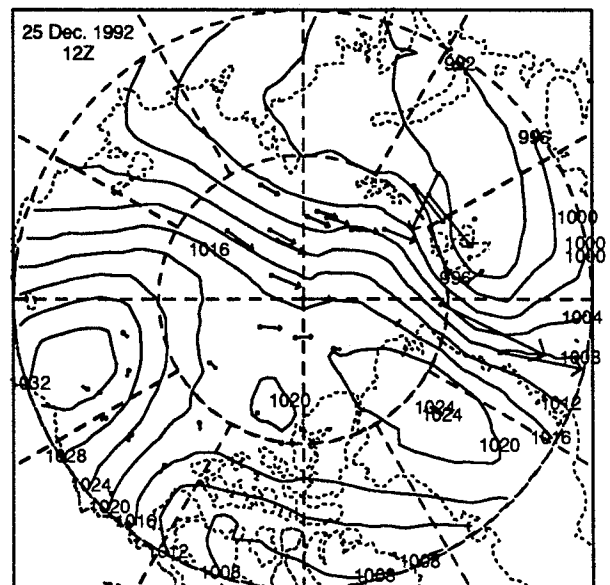
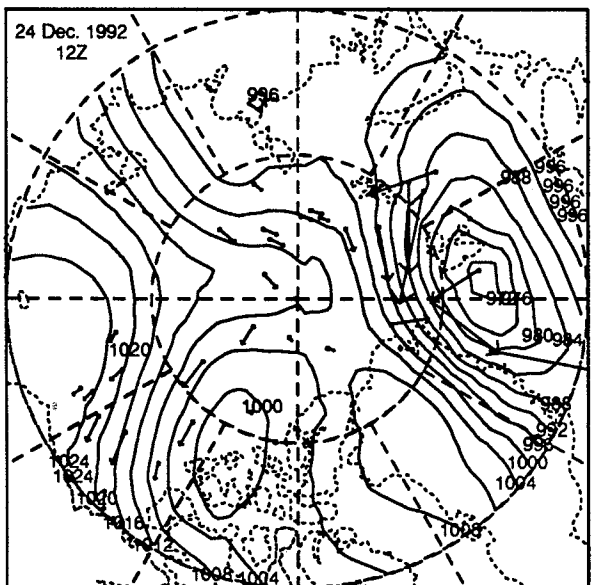
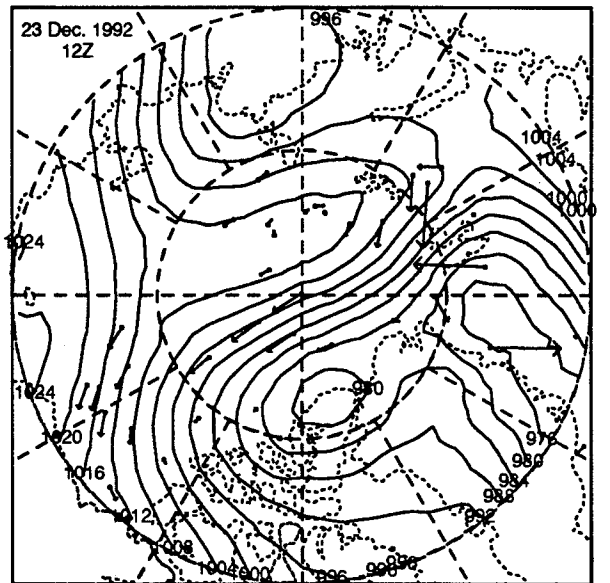
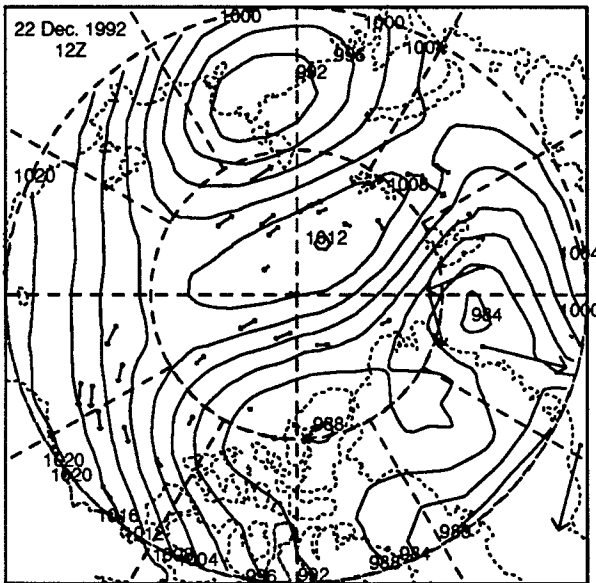
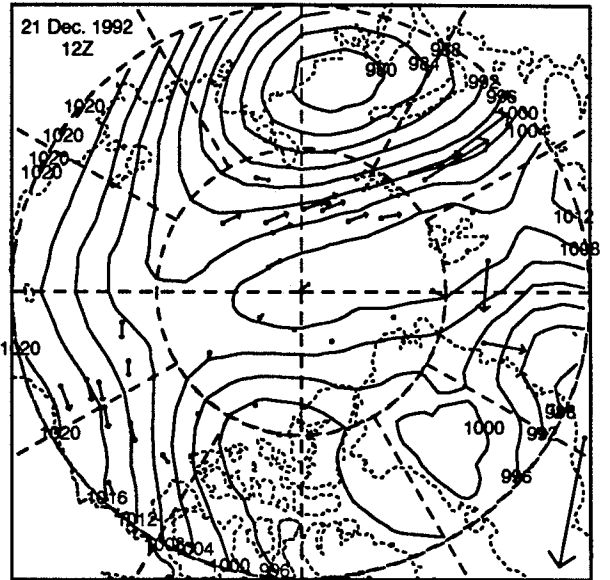
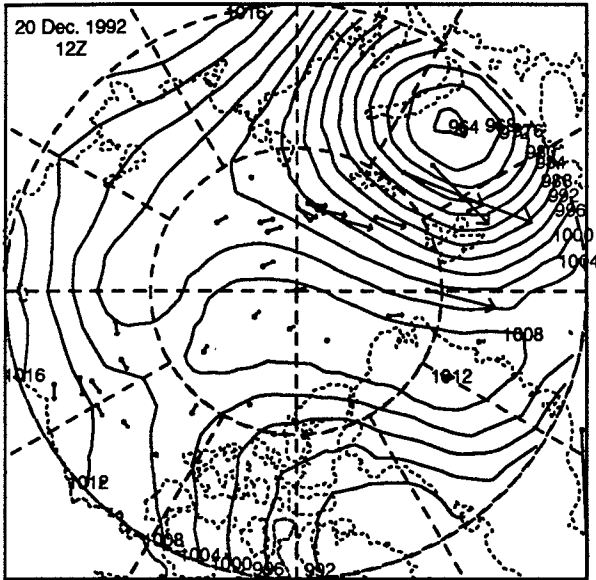
8 DEC 1992 - 13 DEC 1992



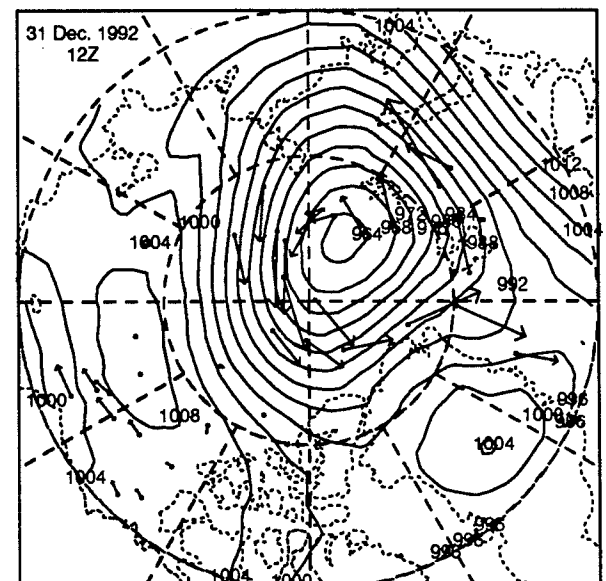
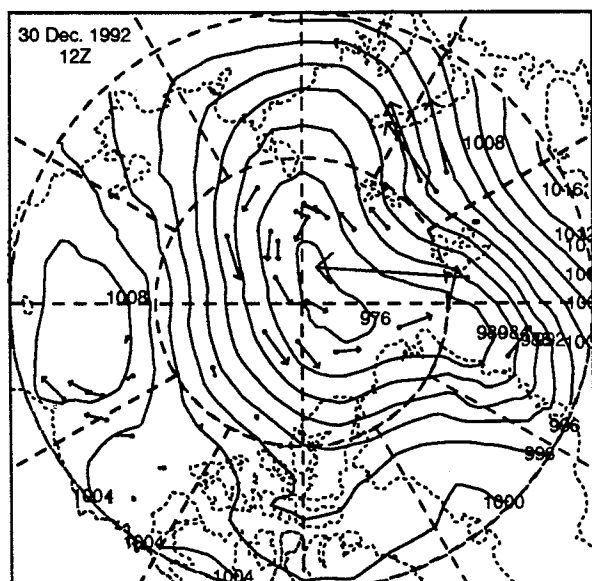
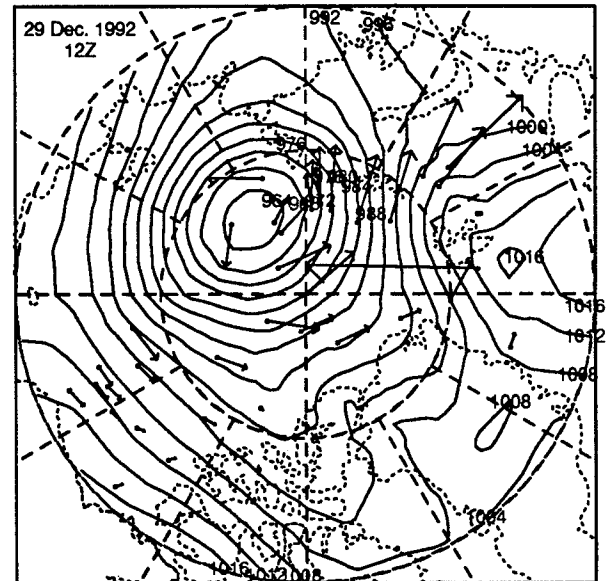
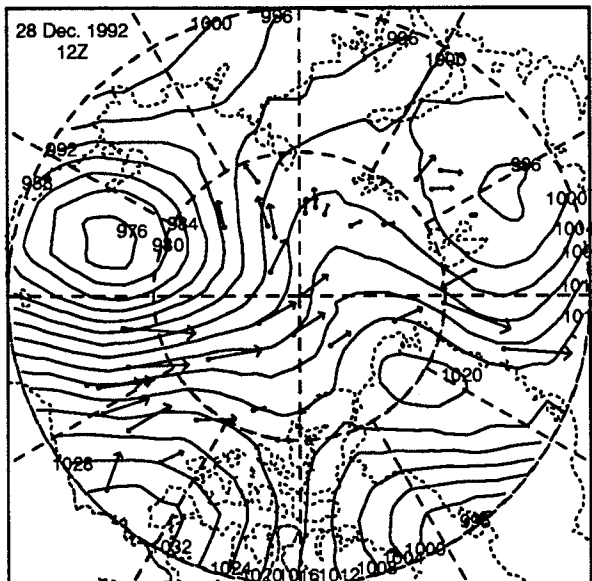
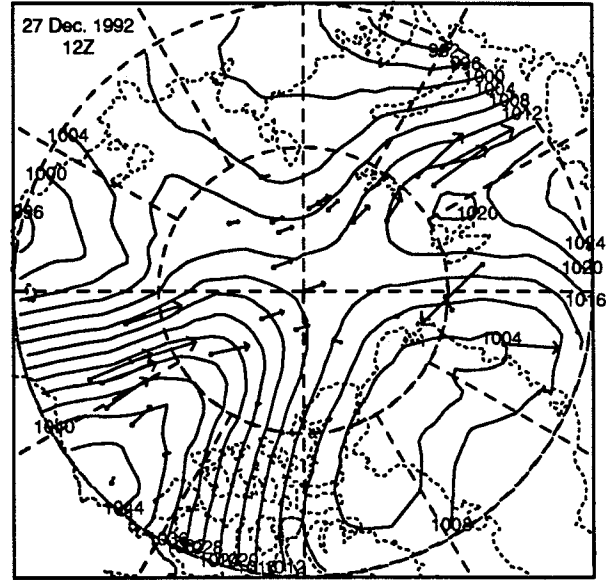
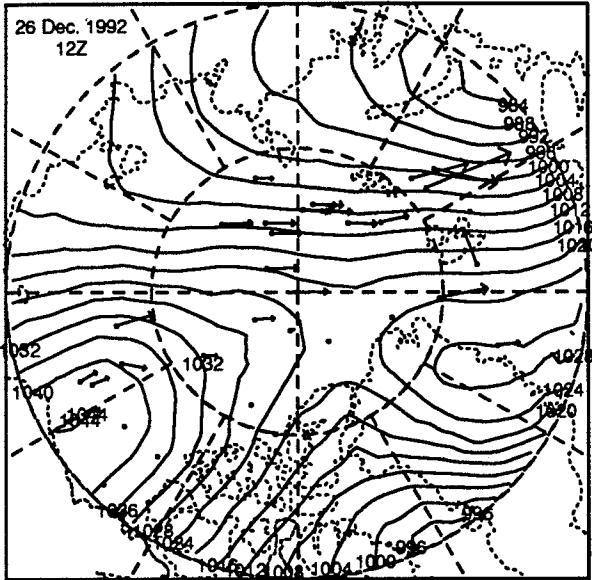
14 DEC 1992 - 19 DEC 1992



20 DEC 1992 - 25 DEC 1992



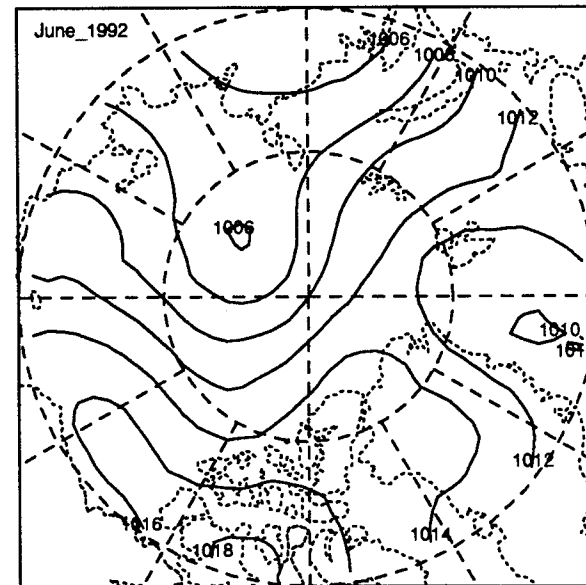
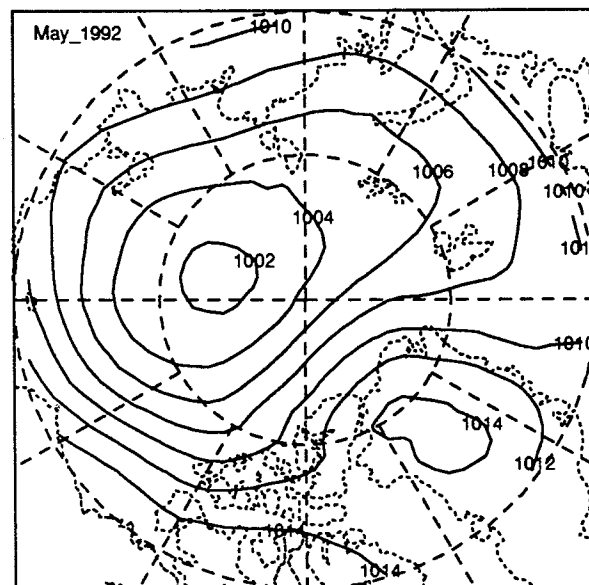
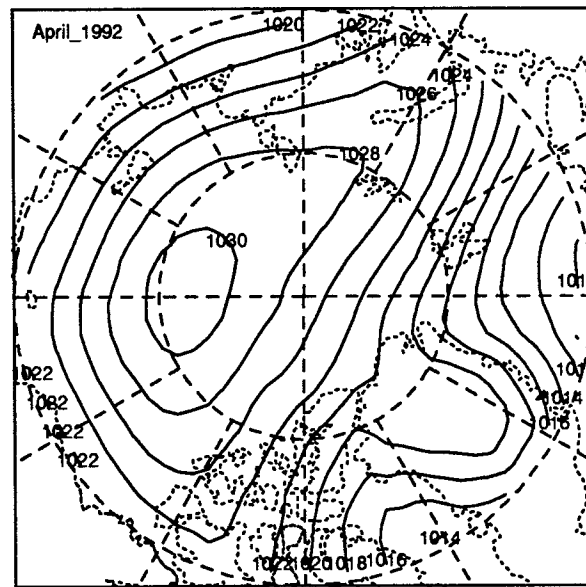
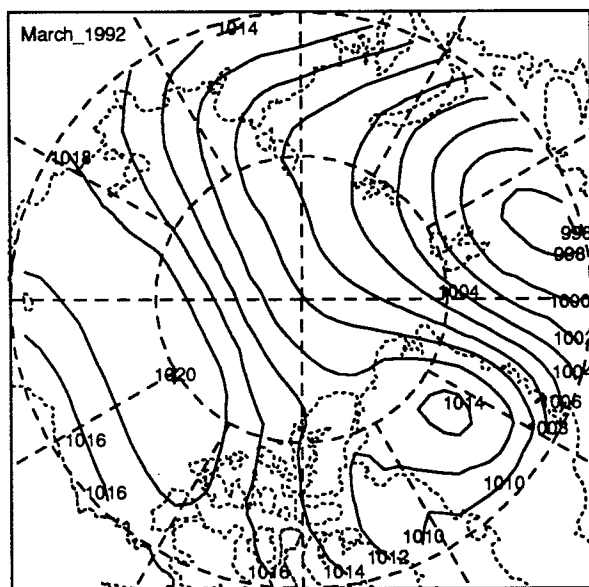
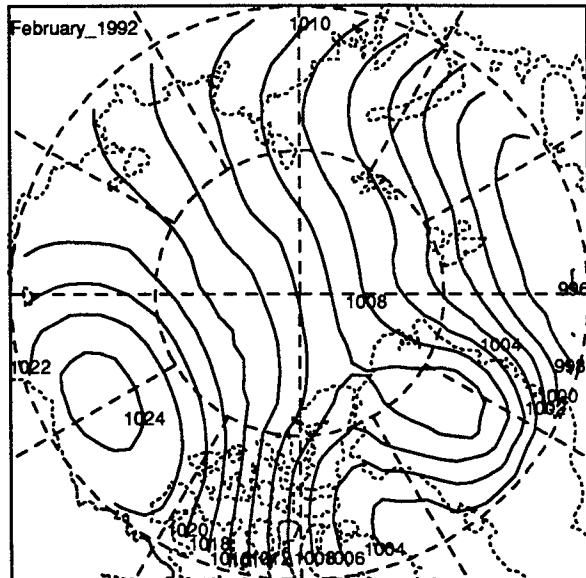
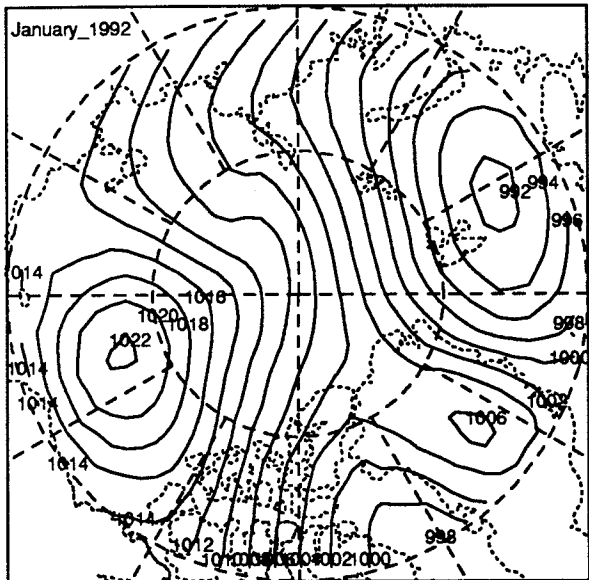
26 DEC 1992 - 31 DEC 1992



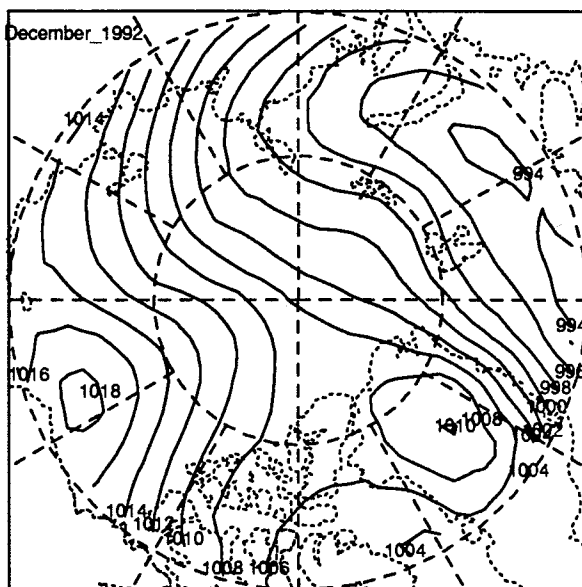
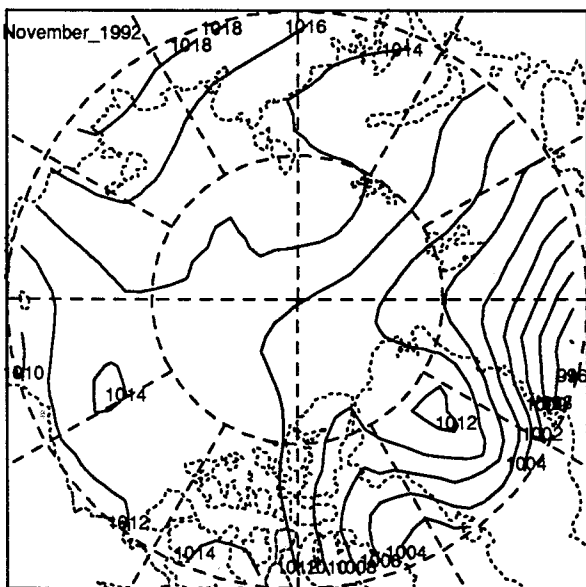
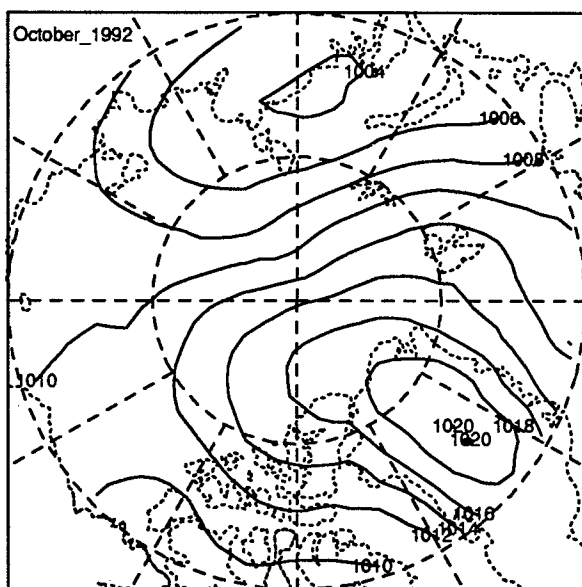
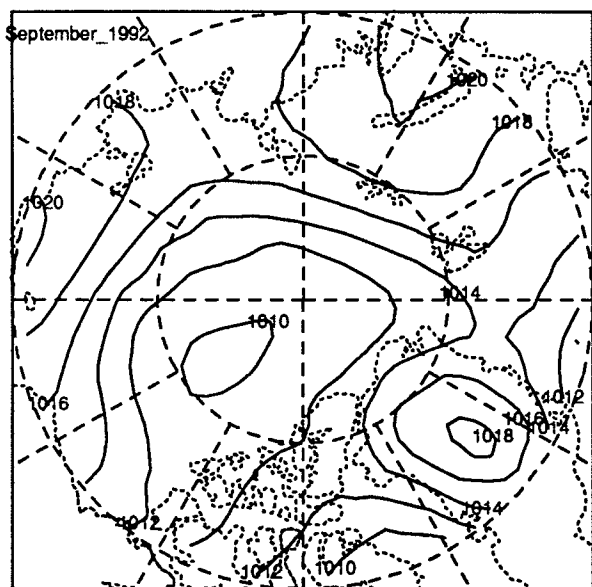
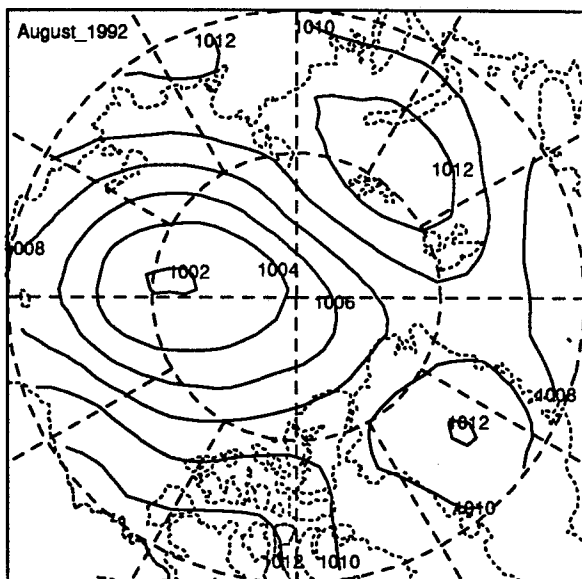
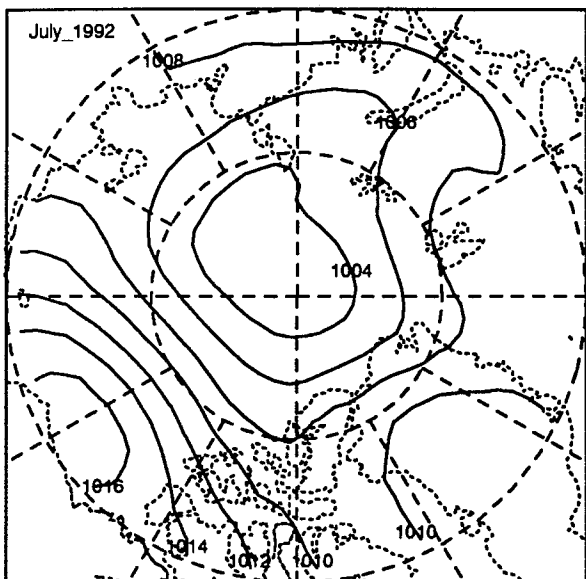
Average Pressure Fields

The monthly average surface pressure fields are given for 1992. In addition the overall monthly average pressure fields for 1979 through 1992, the mean field of pressure for 1992, and the mean annual pressure field for 1979 through 1992 are shown.

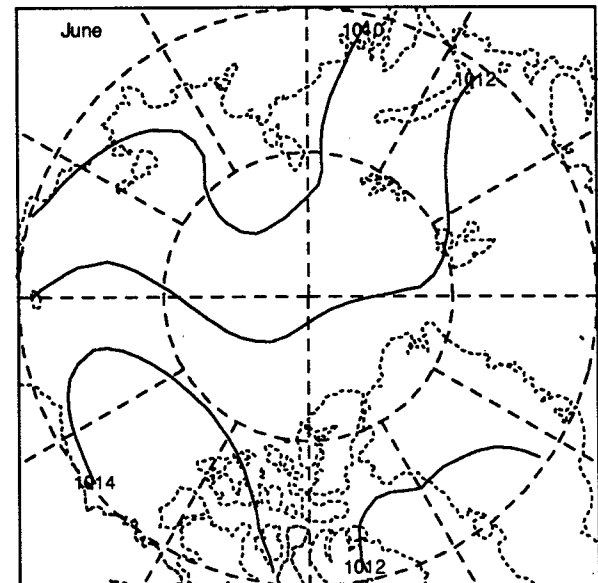
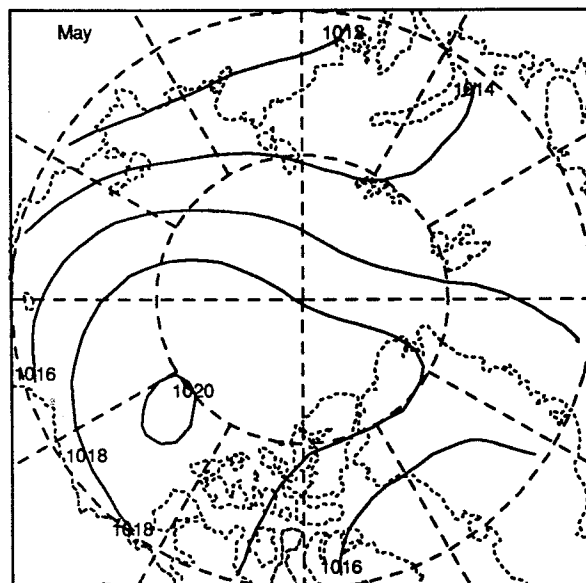
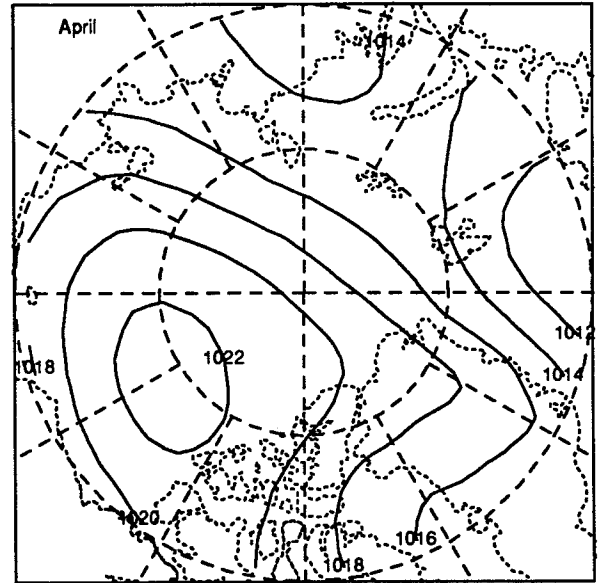
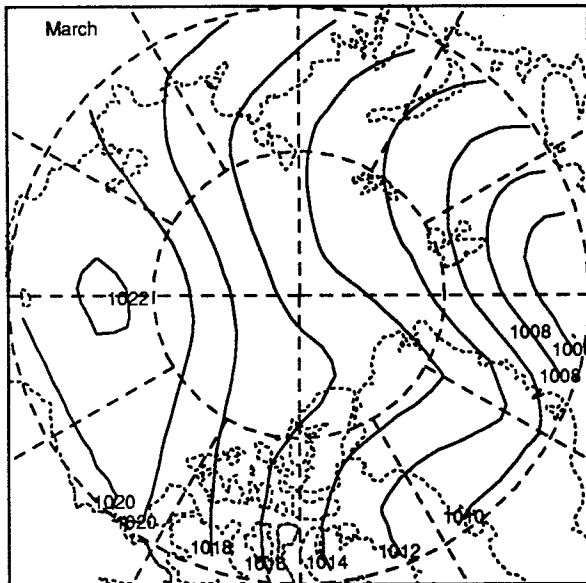
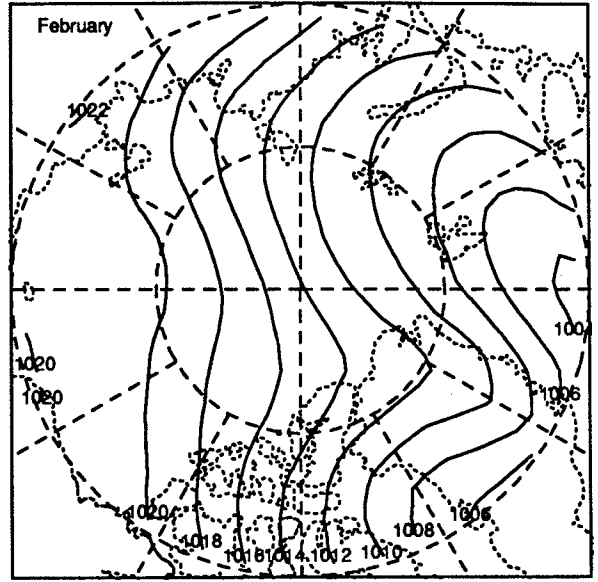
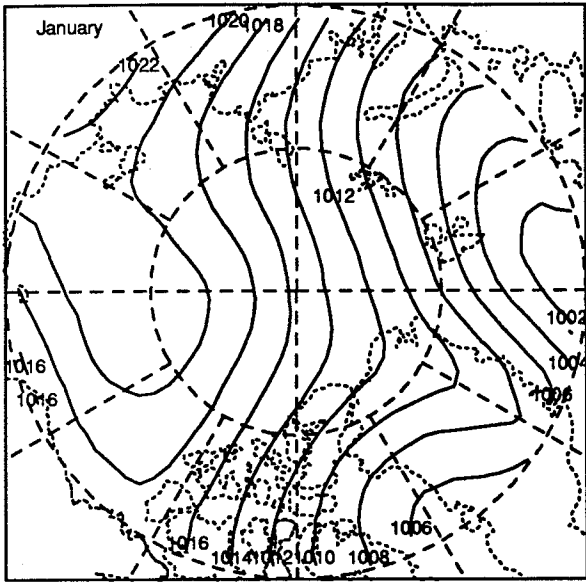
Jan - June 1992



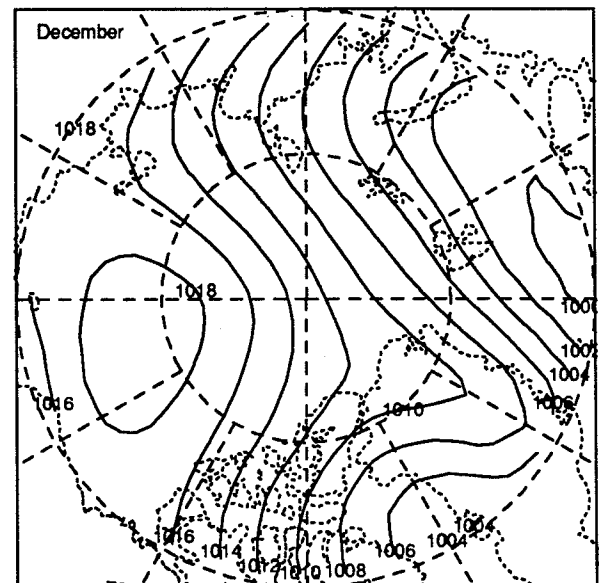
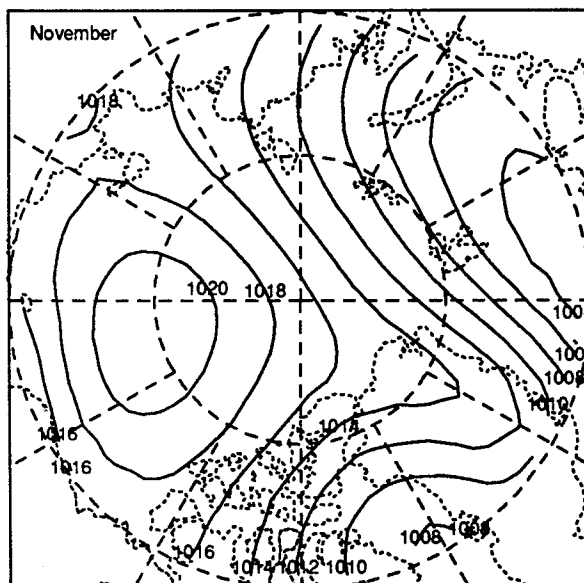
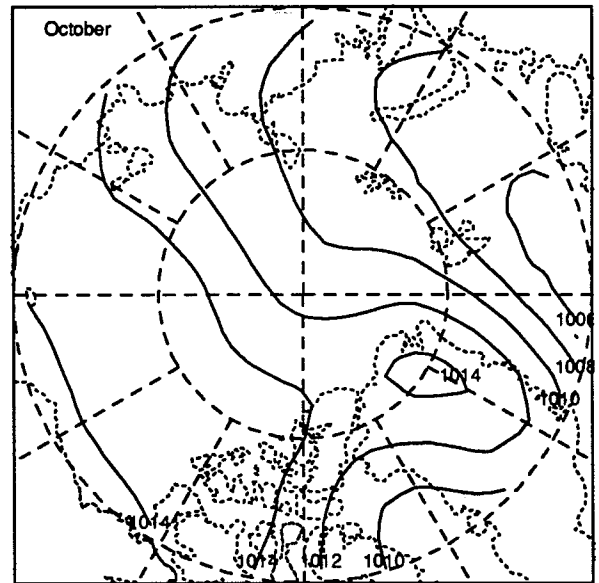
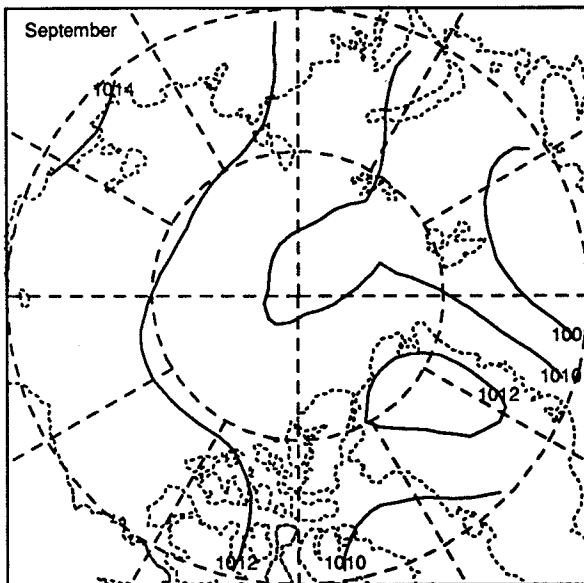
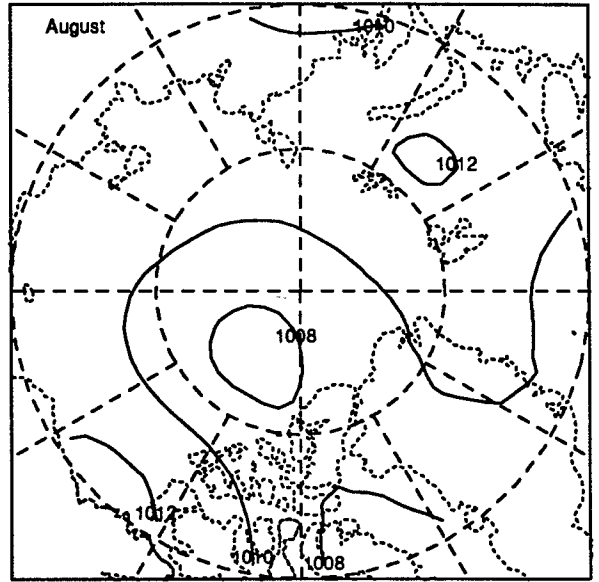
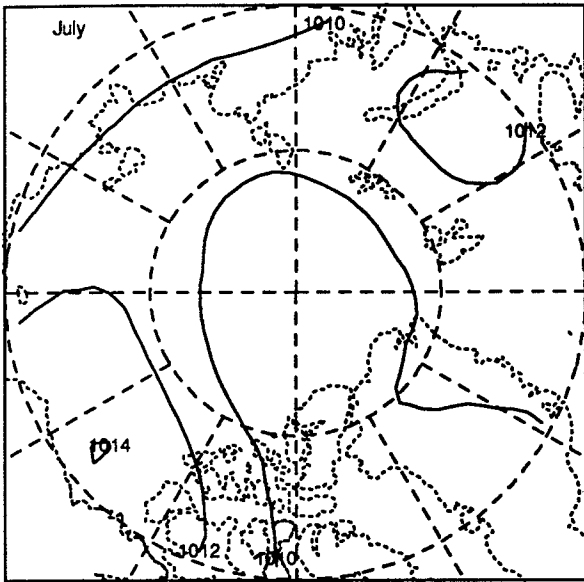
July - Dec 1992



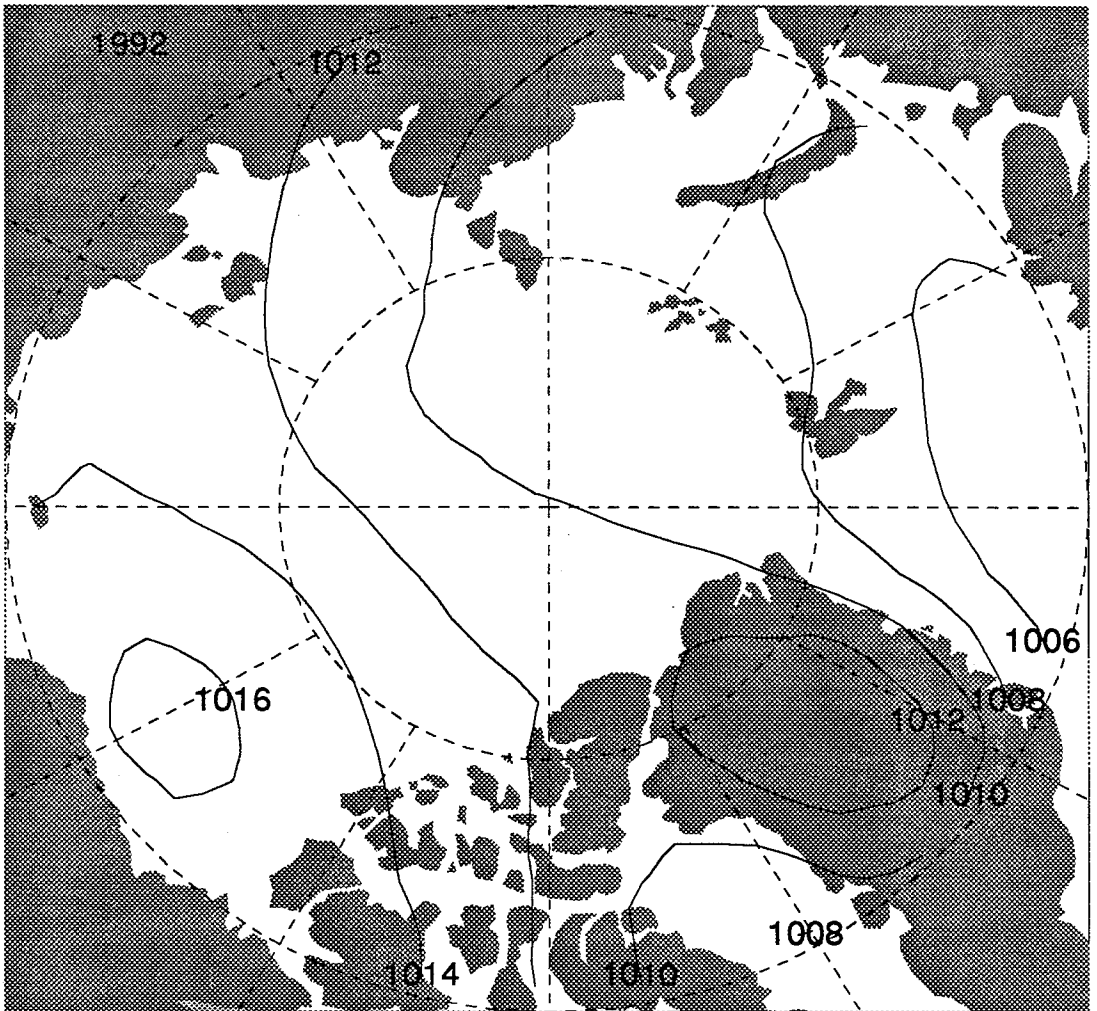
January - June Monthly Means 1979 -1992



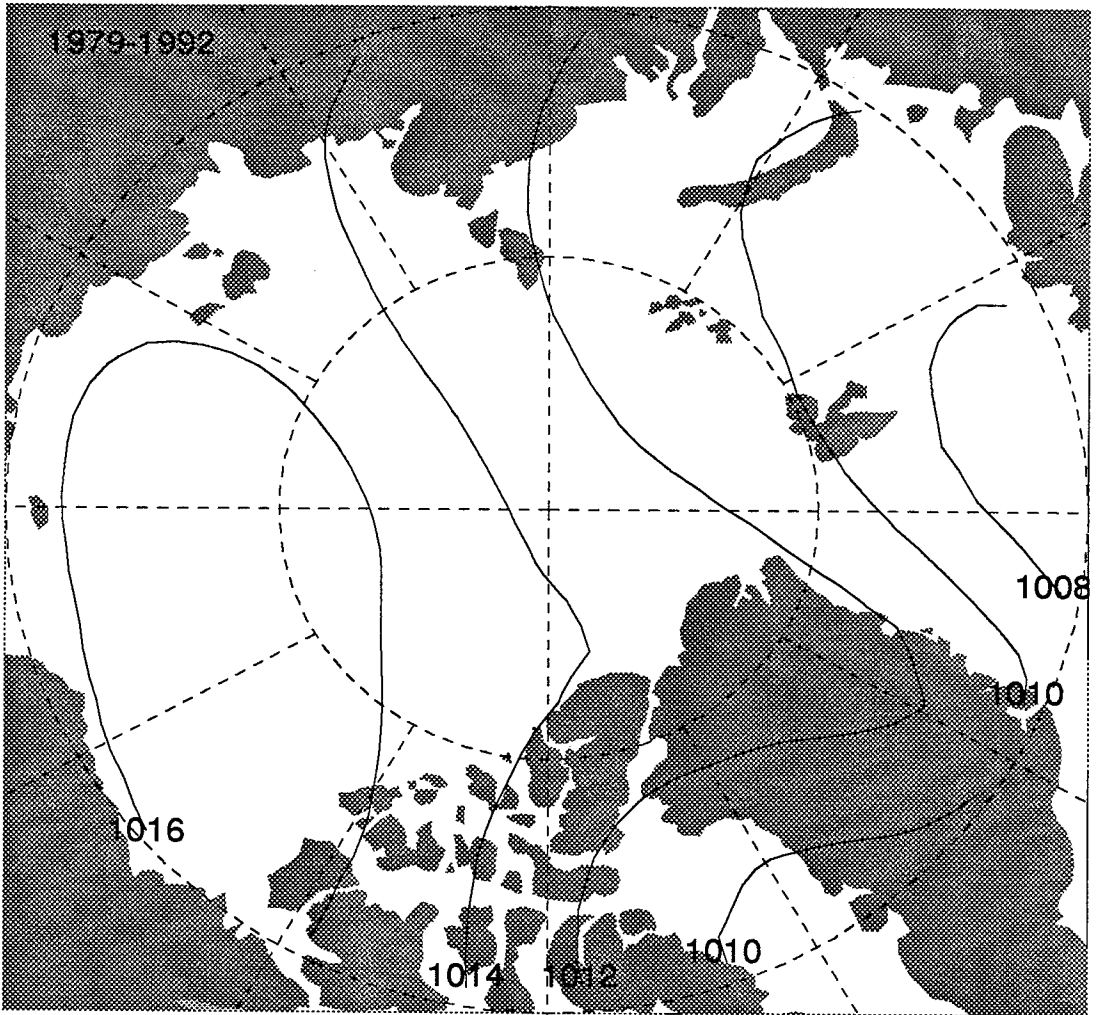
July - December Monthly Means 1979 - 1992



1992 Mean Field of Pressure



Annual Mean Field of Pressure 1979 - 1992



REPORT DOCUMENTATION PAGE

Form Approved
OPM No. 0704-0188

Public reporting burden for this collection of information is estimated to average 1 hour per response, including the time for reviewing instructions, searching existing data sources, gathering and maintaining the data needed, and reviewing the collection of information. Send comments regarding this burden estimate or any other aspect of this collection of information, including suggestions for reducing this burden, to Washington Headquarters Services, Directorate for Information Operations and Reports, 1215 Jefferson Davis Highway, Suite 1204, Arlington, VA 22202-4302, and to the Office of Information and Regulatory Affairs, Office of Management and Budget, Washington, DC 20503.

1. AGENCY USE ONLY (Leave blank)		2. REPORT DATE October 1993	3. REPORT TYPE AND DATES COVERED Technical	
4. TITLE AND SUBTITLE International Arctic Buoy Program Data Report for 1 January 1992-31 December 1992			5. FUNDING NUMBERS NOAA/Joint Ice Center Contract 50-DGNC-2-00128	
6. AUTHOR(S) R.L. Colony and I.G. Rigor				
7. PERFORMING ORGANIZATION NAME(S) AND ADDRESS(ES) Applied Physics Laboratory University of Washington 1013 NE 40th Street Seattle, WA 98105-6698			8. PERFORMING ORGANIZATION REPORT NUMBER APL-UW TM29-93	
9. SPONSORING / MONITORING AGENCY NAME(S) AND ADDRESS(ES) NAVY NOAA/Joint Ice Center 4301 Suitland Rd. Washington, D.C. 20395-5180			10. SPONSORING / MONITORING AGENCY REPORT NUMBER	
11. SUPPLEMENTARY NOTES				
12a. DISTRIBUTION / AVAILABILITY STATEMENT Approved for public release.			12b. DISTRIBUTION CODE	
13. ABSTRACT (Maximum 200 words) This report presents data collected by the International Arctic Buoy Program (IABP) between 1 January 1992 and 31 December 1992. The network of automatic data buoys deployed by the IABP monitors synoptic-scale fields of pressure, temperature, and ice motion throughout the Arctic Basin.				
14. SUBJECT TERMS Arctic Buoy Data, Meteorology, Sea Ice, Sea Level Pressure, Surface Air Temperature, Sea Ice Motion, Argos, Polar Science Center/University of Washington, International Arctic Buoy Program, Coordinated Arctic Buoy Program, Arctic Ocean, Sea Ice Velocity			15. NUMBER OF PAGES 218	16. PRICE CODE
17. SECURITY CLASSIFICATION OF REPORT Unclassified	18. SECURITY CLASSIFICATION OF THIS PAGE Unclassified	19. SECURITY CLASSIFICATION OF ABSTRACT Unclassified	20. LIMITATION OF ABSTRACT SAR	